FED. ROAD DIV. No.	STATE	PROJECT No.	FISCAL YEAR	SHEET No.
3	FLA.	47506-2601		1

Station	X	Y	Convergence	Scale Factor
30+00.00	1803081.7751	579788.9968	0° 18' 52.17"	0.999975851
66+28.87	1806709.6085	579708.1176	0° 18' 31.31"	0.999975830
119+17.66	1811997.4420	579615.1203	0° 18' 00.91"	0.999975807
339+64.89	1806754.6890	583672.6532	0° 18' 31.18"	0.999977256
352+77.03	1806769.6282	584984.6787	0° 18' 31.13"	0.999977736
46+13.50	1804694.6017	579743.8237	0° 18' 42.90"	0.999975838

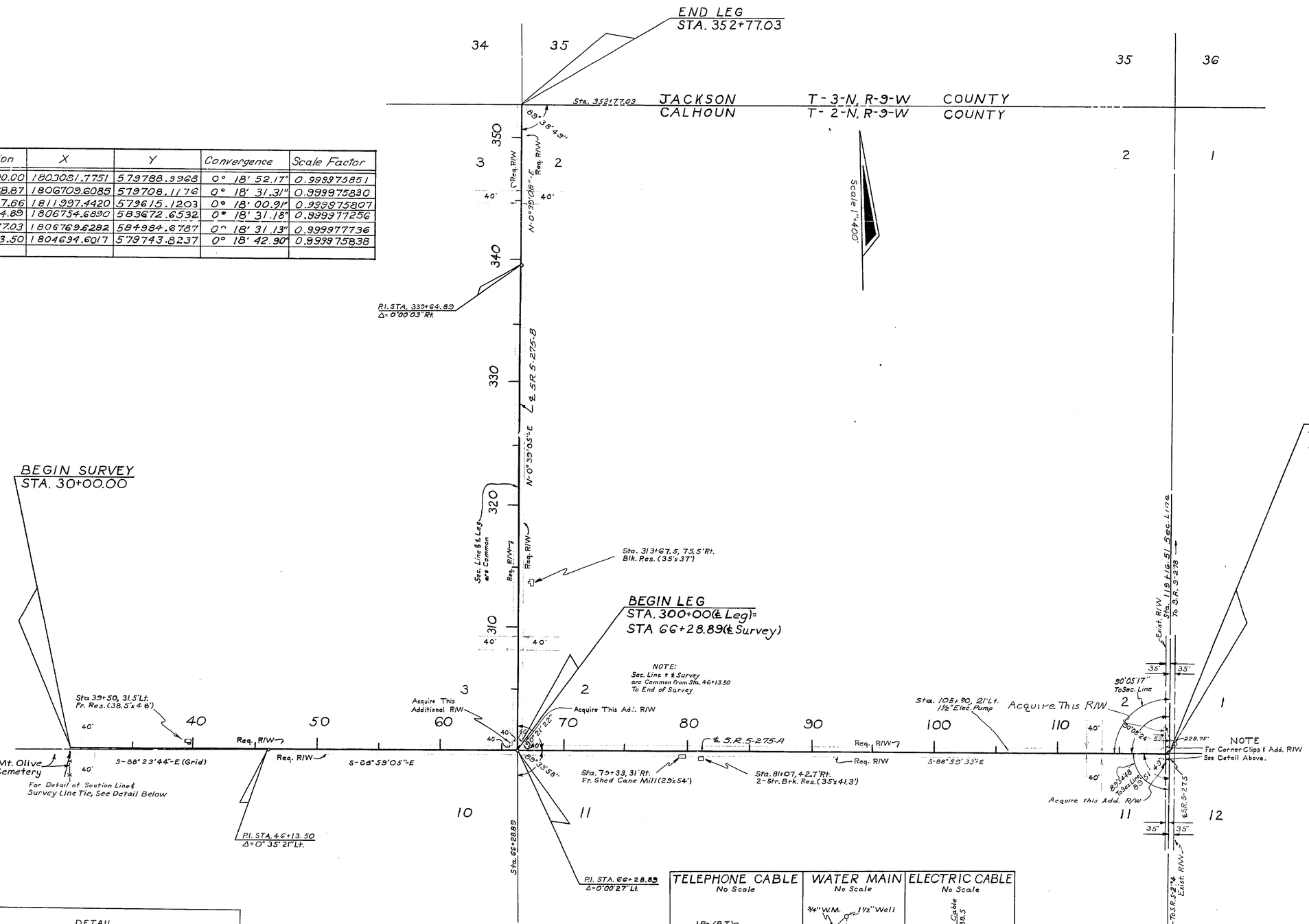

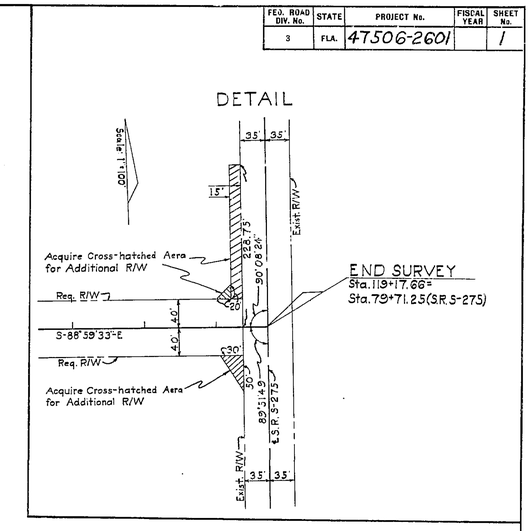

UTILITY POLES							
POWER			TELEPHONE				
Sta	Rt.	Lt.	Sta	Rt.	Lt.	Sta	Rt.	Lt.
33+59		9'	32+59	23.5'		115+33	4.5'	
37+58.5		9'	35+18	21.5'		117+44	2'	
40+20		9.5'	37+79	20.5'		118+83.5	1.5'	
79+30		18'	40+40	19.5'		302+58		14'
81+51	31.5		42+99	17'		305+29		13.5'
81+88		17'	45+59	15'		307+89		13'
84+37		18'	48+20	16'		310+50		13.5'
90+08		17.9'	50+80	14.5'		312+82	13'	
93+79.5		18'	53+38	15'		313+11		13'
101+51		19'	55+99	15'		315+68		13'
105+96		20'	58+59	13.5'		318+29		13'
112+94		24'	61+18	14'		320+87		12'
118+83		35.5'	63+79	14.5'		323+49.5		13'
314+45	16.5'		66+16	14'		326+10		12.5'
319+16	16.5'		68+43	15'		328+68		13'
324+03	16'		71+01	15'		331+27		13.5'
328+98	15'		73+41	15'		333+87		12'
334+87	16.5'		75+80	15'		336+47		13.5'
338+77	15'		78+18.5	15'		339+08.5		14'
343+81	16.5'		80+35	14.5'		341+67		16'
348+98	16'		82+07	15'		344+28		15.5'
			84+72	14'		346+88.5		15'
			87+30	13'		349+47.5		14.5'
			89+91	13'		352+26		11.5'
			92+49	14'				
			95.11.5	14'				
			96+98	13'				
			98+76	13'				
			101+21	13'				
			103+76	17'				
			106+16	12'				
			108+62	12'				
			110+28	11'				
			113+11	7'				
			114+32	5'				
Owner: Fla. Public Utilities			Owner: St. Joseph Telephone Co.				

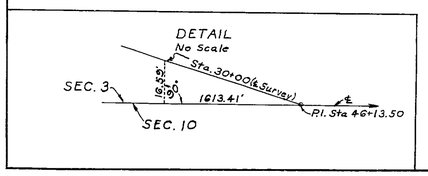

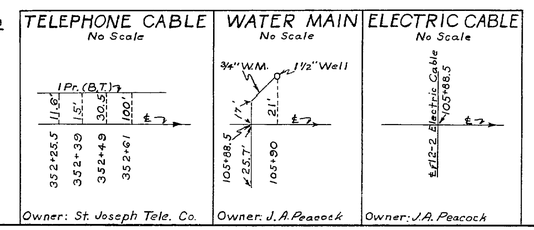

Revision	By	Date
Revised R/W	C.E.H.	5-8-70
Rd. 1-16	DFE-MHC	4-22-70

STATE OF FLORIDA
STATE ROAD DEPARTMENT

RIGHT OF WAY MAP

STATE ROAD No. S-275-A S-275-B CALHOUN COUNTY

	By	Date	Approved By	Date
Drawn				
Traced	C.H.	2/10/70	District Engineer	4-10-70
Checked			Engineer of Rights of Way	
Compared				
Indexed			State Highway Engineer	

SECTION 47506-2601 SHEET 1 OF 1

MT. OLIVE CEMETERY TO SR S-275
& LEG TO JACKSON CO. LINE

A. R. CROSSWELL JACKSONVILLE, FLORIDA - INK LINEN