FED. ROAD DIV. No.	STATE	PROJECT No.	FISCAL YEAR	SHEET No.
3	FLA.	47502-2601		1

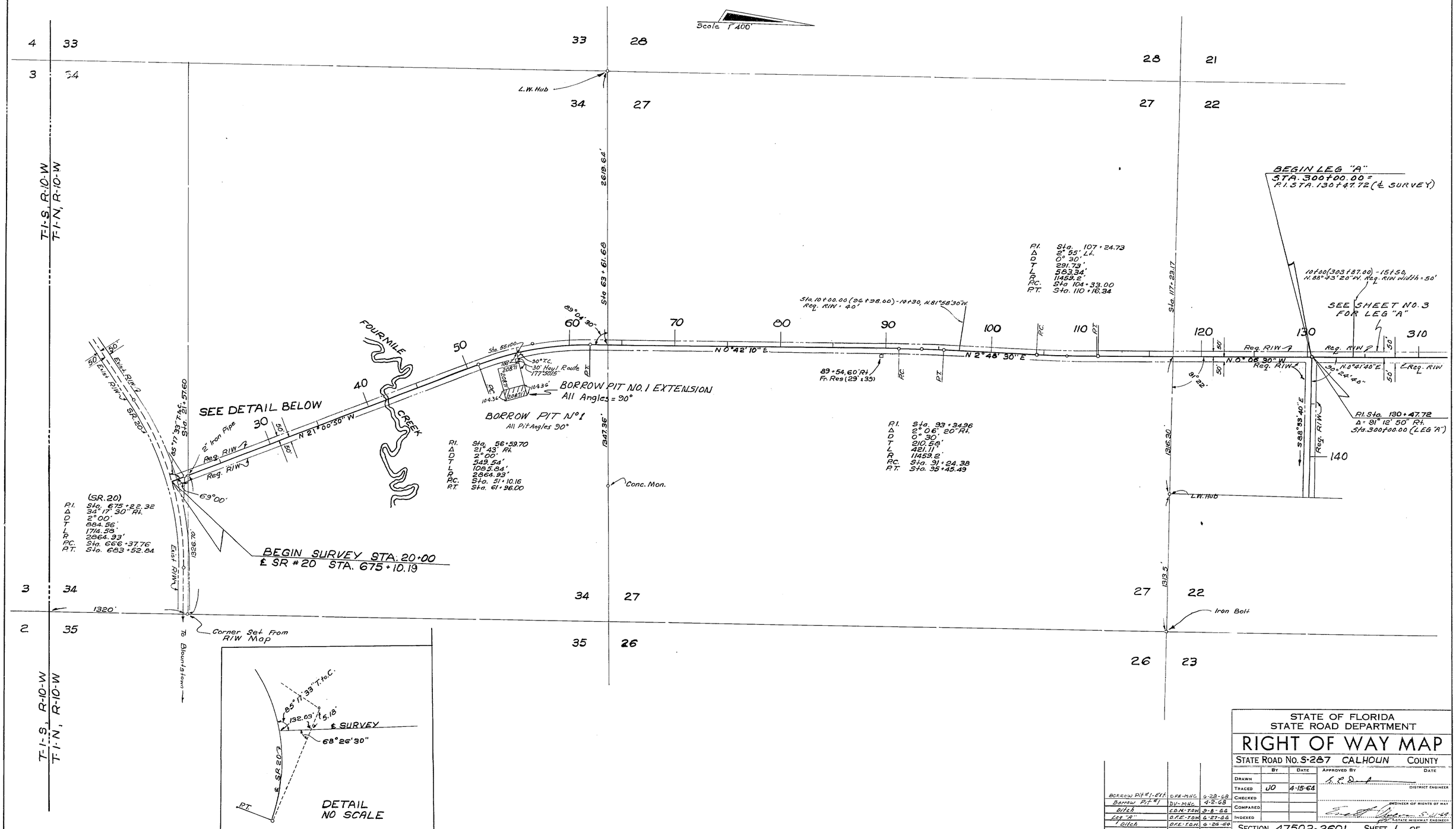

Revision	By	Date
Borrow Pit #1-Ext.	D.F.E.-M.H.C.	6-28-68
Borrow Pit #1	D.V.-M.H.C.	4-2-68
Ditch	C.D.M.-T.D.W.	9-8-66
Leg "A"	D.F.E.-T.D.W.	6-27-66
1 Ditch	D.F.E.-T.D.W.	6-26-66

STATE OF FLORIDA
STATE ROAD DEPARTMENT

RIGHT OF WAY MAP

STATE ROAD No. S-287 CALHOUN COUNTY

	By	Date	Approved By	Date
Drawn				
Traced	JO	4-15-64	District Engineer	
Checked				
Compared			Engineer of Rights of Way	
Indexed			State Highway Engineer	5-11-64

SECTION. 47502-2601 SHEET 1 OF

SR 20 NORTH & EAST TO SR. 73

FED. ROAD DIV. No.	STATE	PROJECT No.	FISCAL YEAR	SHEET No.
3	FLA.	47502-2601		2

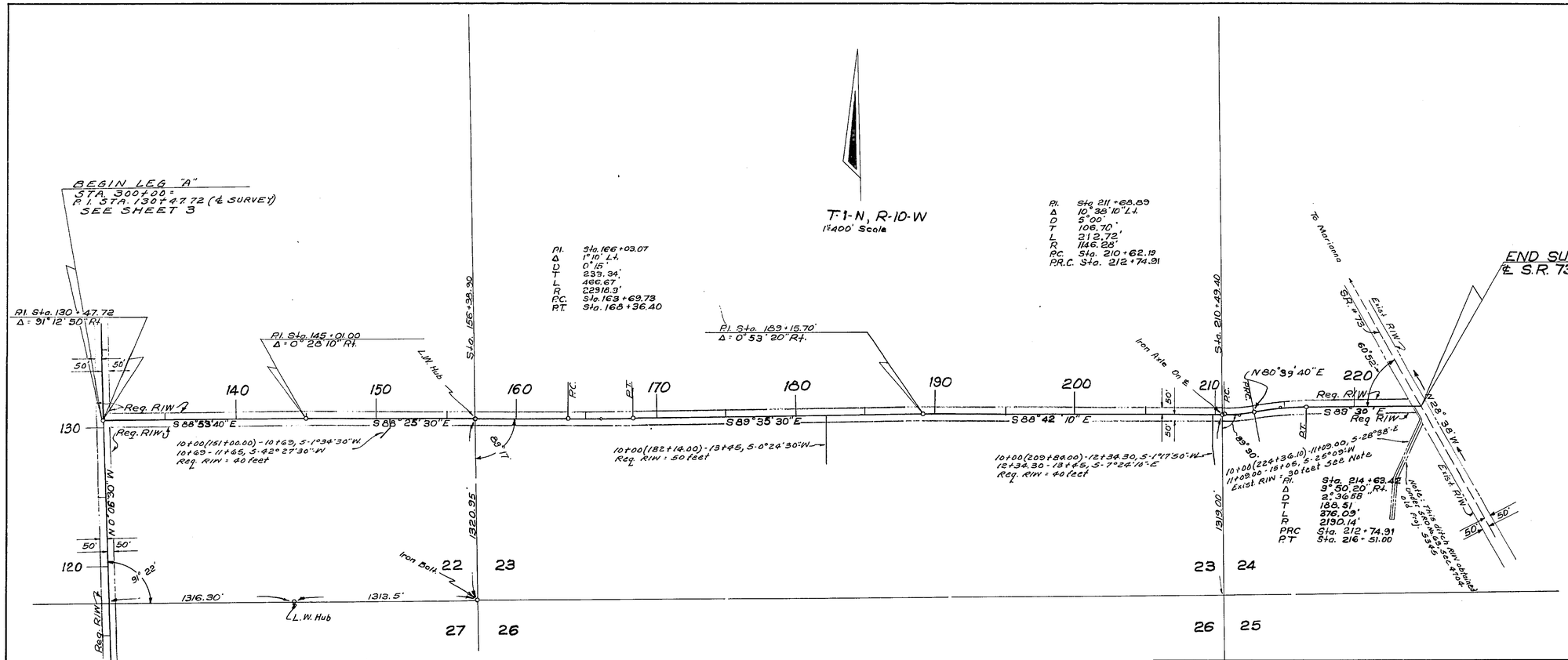

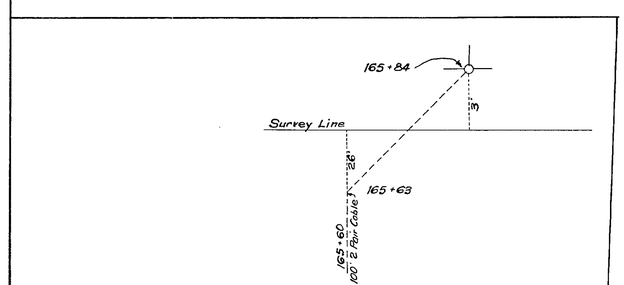

DETAIL OF TELEPHONE CABLES
NO SCALE
OWNER: ST. JOSEPH TELEPHONE CO.

UTILTY POLES

STATION	POWER Rt.	POWER Lt.	STATION	TELEPHONE Rt.	TELEPHONE Lt.	STATION	TELEPHONE Rt.	TELEPHONE Lt.
24+65	20'		80+48	29'		205+56	19'	
65+26		15'	83+82	27'		208+84	17'	
65+57	29'		86+83	26'		210+80	15'	
69+89		14'	90+12	32'		212+80	26'	
74+63	37'		92+28	37'		216+38		35'
75+80		9'	94+64	35'		218+03		47'
79+90		7'	97+93	28'		221+59		15'
83+93		7'	101+21	21'		224+47	47'	
86+54		8'	104+52	15'		131+01		7'
88+95		5'	107+01	18'				
94+05		9'	109+45	15'				
99+06		10'	113+07	19'				
104+57	20'		116+24	20'				
104+62		21'	119+49	21'				
108+85		32'	123+38	13'				
120+67		22'	126+67	10'				
120+92		24'	129+95	8'				
130+20		23'	134+24		8'			
134+65	30'		137+46		10'			
139+92	31'		140+78		9'			
145+00	30'		144+06		9'			
150+80	38'		147+34		4'			
155+17	36'		150+60		2'			
156+92	39'	4'	153+88		1'			
159+89	38'		157+17	1'				
165+44	28'		159+83	3'				
169+97	27'		162+85	2'				
173+97	28'		165+82	25'				
177+97	30'		165+86		3'			
184+69	31'		167+81		6'			
189+16	30'		171+09		5'			
194+87	29		174+37		6'			
199+95	28'		177+55		9'			
204+38		17'	178+00	33'				
209+85		19'	180+78		11'			
213+62	29'		184+03		15'			
213+75		37'	186+62	24'				
124+92		24'	189+37	26'				
			192+52	25'				
			195+81	25'				
			199+04	23'				
			202+27	20'				

WEST FLA. ELEC. COOP. INC.

ST. JOSEPH TELEPHONE COMPANY

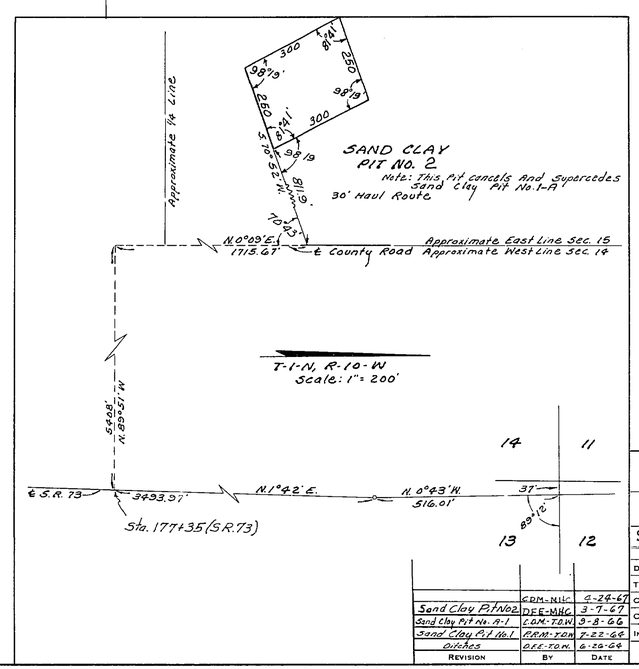

REVISION	BY	DATE
Sand Clay Pit No. 2	CDM-NHC	4-24-67
Sand Clay Pit No. A-1	DFE-MHG	3-7-67
Sand Clay Pit No. 1	CDM-TDW	9-8-66
Ditches	RAM-TDW	7-22-66
	DFE-TDW	6-14-66

STATE OF FLORIDA
STATE ROAD DEPARTMENT

RIGHT OF WAY MAP

STATE ROAD No. S-287 CALHOUN COUNTY

	BY	DATE	APPROVED BY	DATE
DRAWN			R. C. Dark — DISTRICT ENGINEER	
TRACED	JO	4-15-64		
CHECKED			ENGINEER OF RIGHTS OF WAY	
COMPARED				
INDEXED			STATE HIGHWAY ENGINEER	5-22-68

SECTION 47502-2601 SHEET 2 OF

S.R. 20 NORTH & EAST TO S.R. 73

FED. ROAD DIV. No.	STATE	PROJECT No.	FISCAL YEAR	SHEET No.
3	FLA.	47502-2601		3

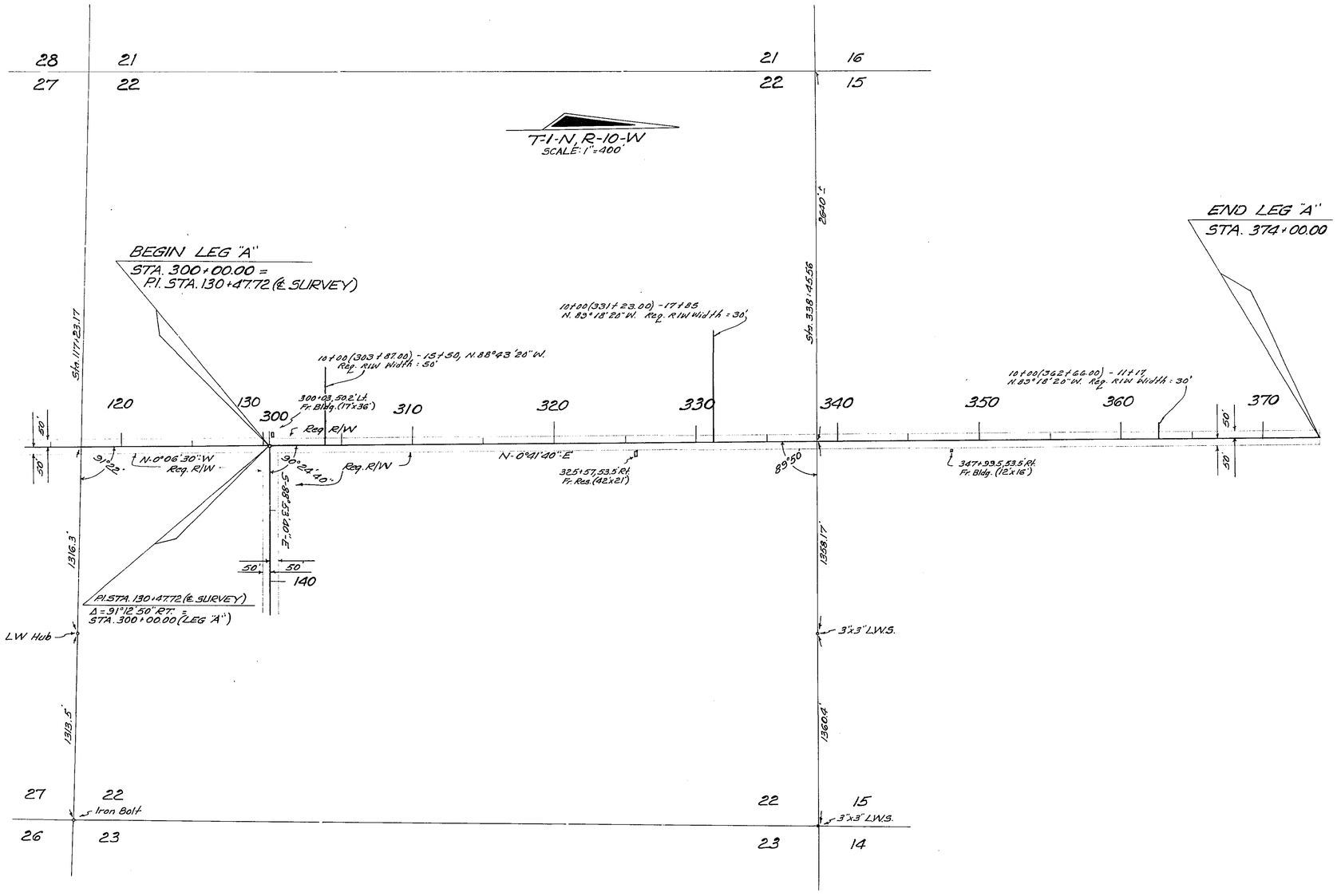

UTILITY POLES					
POWER			TELEPHONE		
STA.	RT.	LT.	STA.	RT.	LT.
305+31		18'	300+49	8'	
310+63		13.5'	303+82	12'	
316+25		9'	307+06	16'	
320+23		8'	310+35	21'	
324+91		8.5'	313+64	2.5'	
325+22	36'		316+93	22'	
330+51		10'	320+18	22'	
336+17		11'	323+44	22'	
337+19	24.5'		326+70	21.5'	
341+66		11'	329+98	22'	
346+61		12'	333+25	22'	
351+18	17'		336+54	22.5'	
356+17	11'		339+58	22'	
360+73	11'		346+49	28.5'	
365+12	11.5'				
368+55		40'			
369+14	12.5'				
Owner: West Fla. Elec. Coop			Owner: St. Joseph Tele. Co.		

STATE OF FLORIDA
STATE ROAD DEPARTMENT

RIGHT OF WAY MAP

STATE ROAD No. S-287 CALHOUN COUNTY

	By	Date	Approved By	Date
Drawn				
Traced	DFE	6-27-66	District Engineer	
Checked				
Compared			Engineer of Rights of Way	
Indexed			State Highway Engineer	7/15/66

Revision	By	Date
Ditches	C.D.M.-T.D.W.	9-8-66

SECTION. 47502-2601 SHEET 3 OF 3

S.R. 20 NORTH & EAST TO S.R. 73