FED. ROAD DIV. No.	STATE	PROJECT No.	FISCAL YEAR	SHEET No.
3	FLA.	47501-2602		1

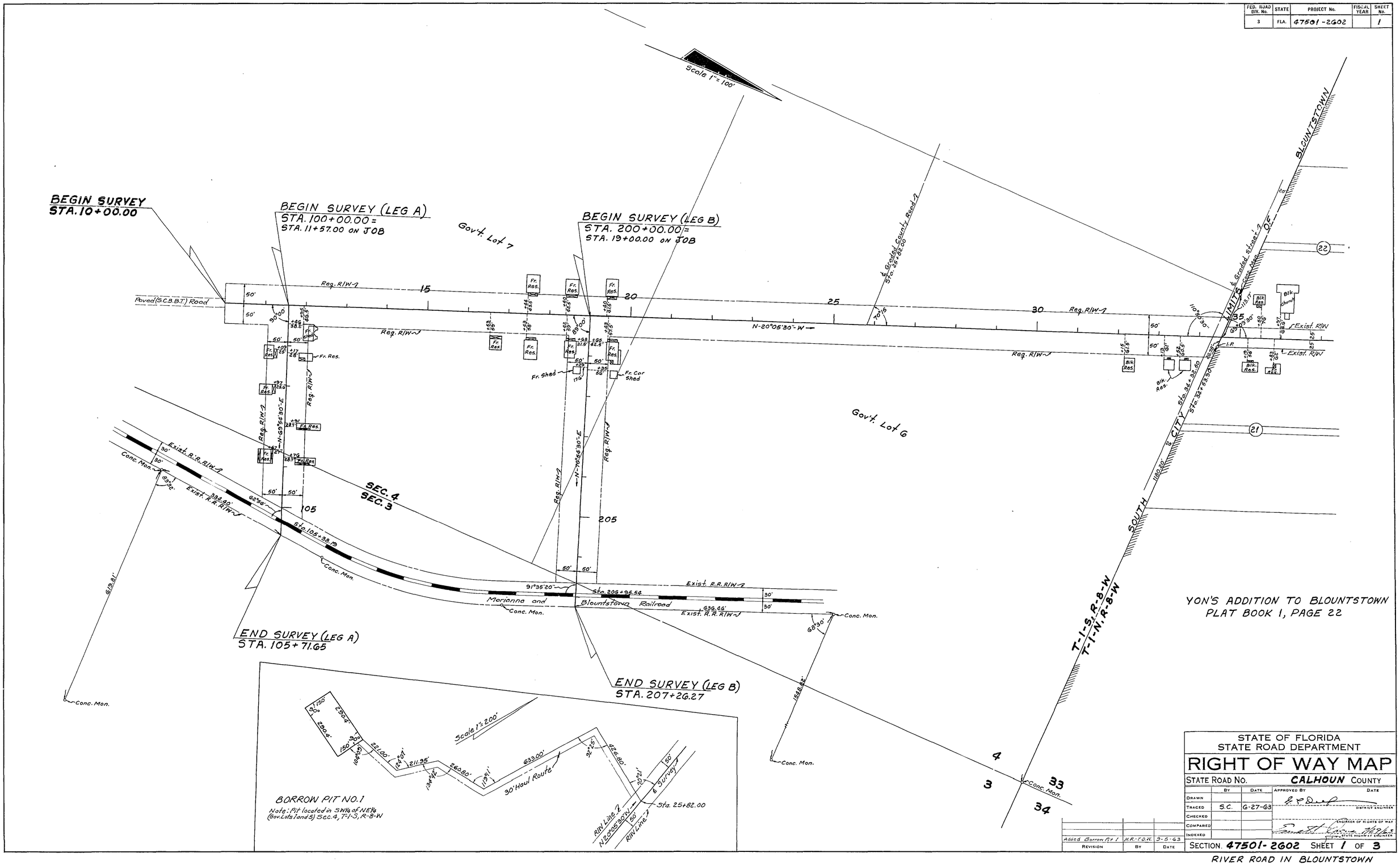

RIVER ROAD IN BLOUNTSTOWN

FED. ROAD DIV. No.	STATE	PROJECT No.	FISCAL YEAR	SHEET No.
3	FLA.	47501-2602		2

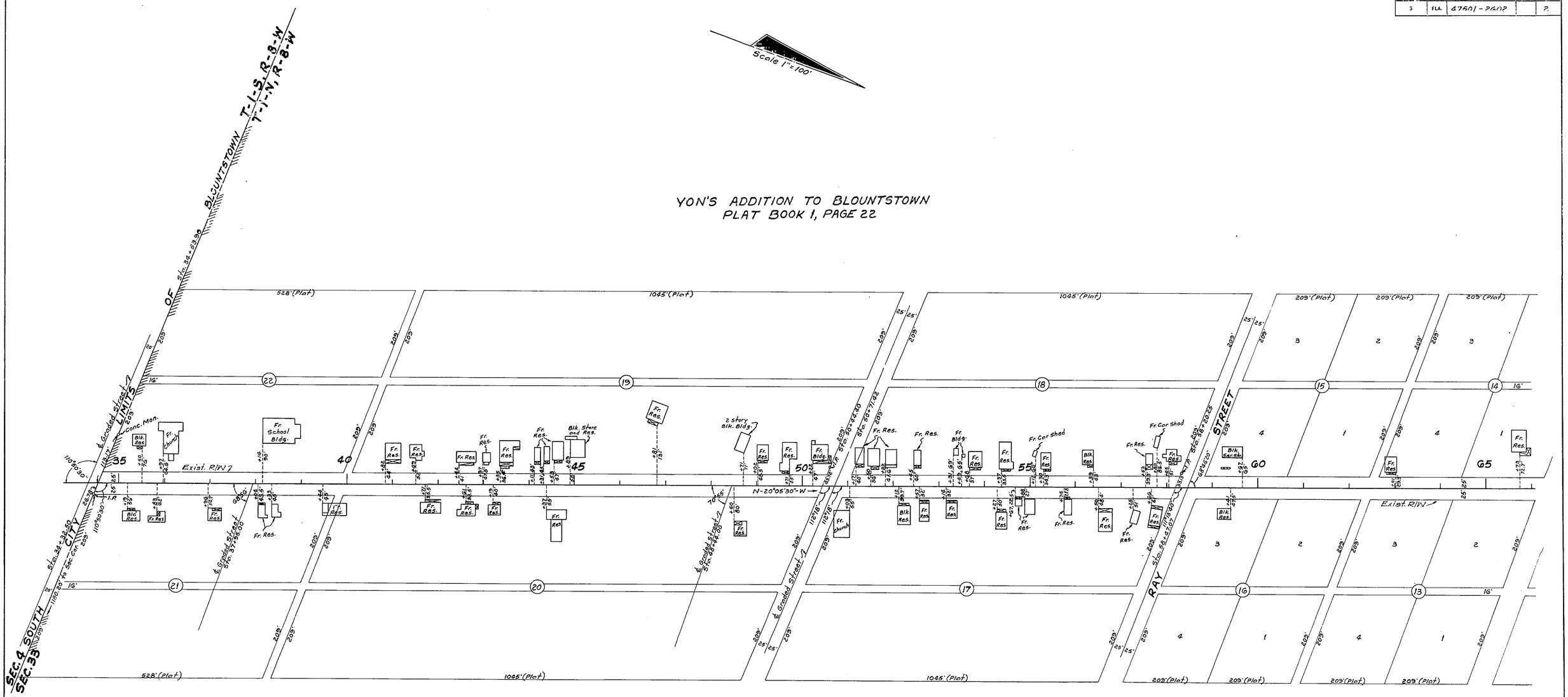

STATE OF FLORIDA
STATE ROAD DEPARTMENT

RIGHT OF WAY MAP

STATE ROAD No. **CALHOUN** COUNTY

	By	Date	Approved By	Date
Drawn				
Traced	S.C.	6-27-63	District Engineer	
Checked				
Compared			Engineer of Rights of Way	
Indexed			11-27-63 State Highway Engineer	

Revision	By	Date

SECTION. **47501-2602** SHEET **2** OF **3**

RIVER ROAD IN BLOUNTSTOWN

FED. ROAD DIV. No.	STATE	PROJECT No.	FISCAL YEAR	SHEET No.
3	FLA.	47501-2602		3

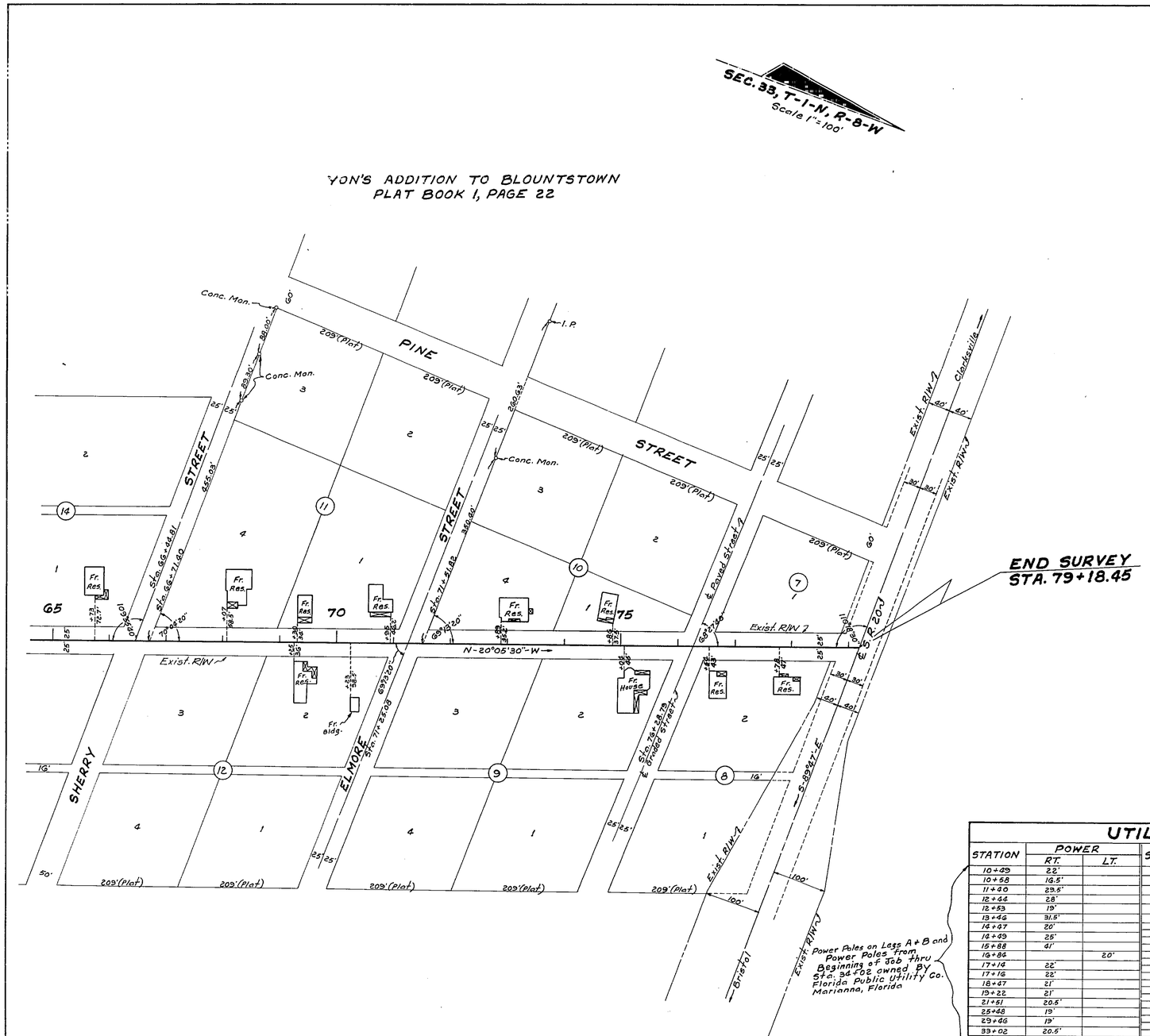

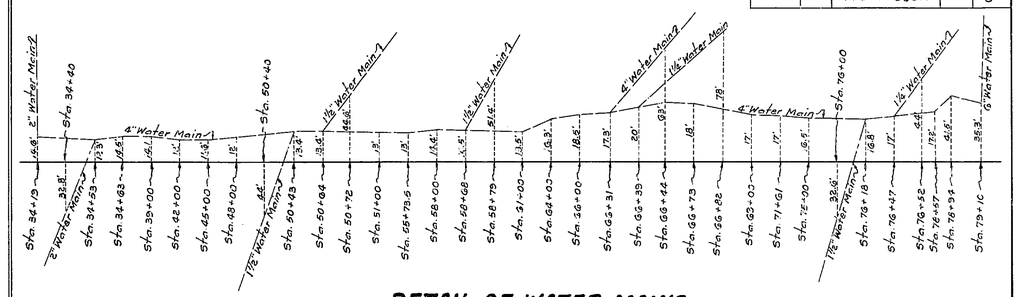

DETAIL OF WATER MAINS
Owned By City of Blountstown
No Scale

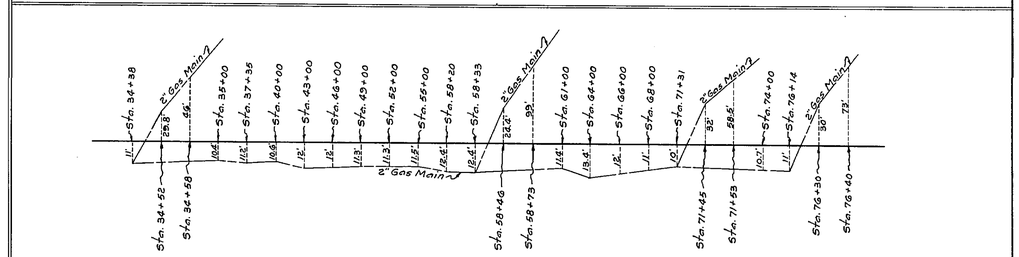

DETAIL OF GAS MAINS
Owned by City of Blountstown
No Scale



DETAIL OF TELEPHONE CABLES
Owned by St. Joseph Telephone Co.
No Scale

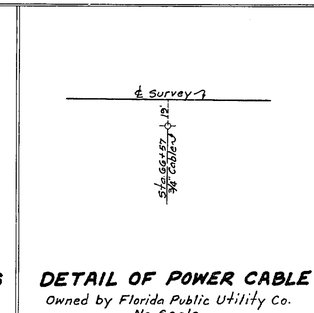

DETAIL OF POWER CABLE
Owned by Florida Public Utility Co.
No Scale

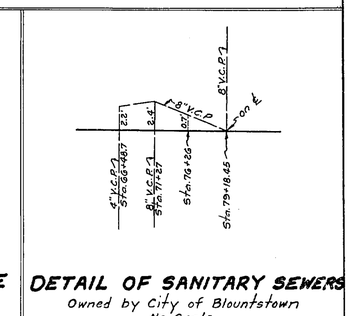

DETAIL OF SANITARY SEWERS
Owned by City of Blountstown
No Scale

UTILITY POLES

STATION	POWER RT.	POWER LT.
10+49	22'	
10+58	16.5'	
11+40	29.5'	
12+44	28'	
12+53	19'	
13+46	31.5'	
14+07	20'	
16+49	25'	
15+88	41'	
16+84		20'
17+14	22'	
17+16	22'	
18+47	21'	
19+22	21'	
21+61	20.5'	
25+48	19'	
29+46	19'	
33+02	20.5'	
33+87	19'	
34+02	32.5'	
34+49	35.5'	
34+75	19'	
35+70	19'	
37+07	19'	
37+58		20'
38+35	18'	
39+63	18'	
40+88	17.5'	
41+95		18'
42+08	17'	
43+37	16.5'	
44+58	17.5'	
45+62		19.8'
46+28		17.5'
46+57		19.5'

STATION	POWER RT.	POWER LT.
45+82	17.8'	
47+05	17'	
48+27	17'	
48+22		21'
49+36		22'
49+51	19'	
50+65	19'	
50+92		21'
51+82		28'
51+99	19'	
53+33	20.5'	
54+90	21'	
54+64		20.4'
55+76		20.4'
56+25	20.4	
56+39		21'
57+39		21'
57+72	20.3'	
58+62	21'	
59+28	21.5'	
60+78	21'	
62+21	20'	
63+77		20.8'
63+79	18.5'	
65+26	20.5'	
66+54	18.7'	
66+56	18.6'	
66+71		29'
68+00	18.6'	
69+68	19.4'	
71+02	19.6'	
71+65	19.7'	
71+87	19.3'	
72+84		20.5'
73+12	19.4'	
74+37	20'	
75+63	20'	
75+97	18'	
76+86	19.3'	
78+13	12.5'	
78+36		20'
102+45 (Leg A)		19'
102+45 (Leg A)	16'	
103+45 (Leg B)		18'
103+45 (Leg B)		16'

STATION	TELEPHONE RT.	TELEPHONE LT.
10+		18'
11+48		17.5'
13+43		18'
14+94		18'
15+88	41'	
16+55		18'
18+16		23'
19+82		17'
21+44		17.5'
23+33		19'
25+45		17.5'
26+91		18.5'
28+50		18.5'
29+90		18.5'
31+37		18.5'
32+99		19'
34+70		18.5'
35+91		19'
37+60		20'
39+29		18'
40+82		17.5'
41+95		18'
44+27		19.5'
45+62		19.8'
48+22		21'
49+36		22'
50+92		21'
51+82		28'
52+44		21.2'
54+64		20.4'
55+76		20.4'
56+39		21'
57+33		21'

STATION	TELEPHONE RT.	TELEPHONE LT.
59+29		21.6'
60+56		22'
62+20		21.6'
63+77		20.8'
65+57		20.5'
66+69		20'
67+71		20.5'
69+13		19.5'
70+36		19.2'
71+64		20.5'
72+88		20.5'
74+11		20.5'
75+36		20'
75+97.5		19.5'
100+90 (Leg A)	10.8'	

Telephone Poles owned by St. Joseph Tele. Co., Port St. Joe, Florida

Revision	By	Date

STATE OF FLORIDA
STATE ROAD DEPARTMENT

RIGHT OF WAY MAP

STATE ROAD No. **CALHOUN** COUNTY

	By	Date	Approved By	Date
Drawn				
Traced	S.C.	6-28-63	DISTRICT ENGINEER	
Checked				
Compared			ENGINEER OF RIGHTS OF WAY	
Indexed			for STATE HIGHWAY ENGINEER	

SECTION. 47501-2602 SHEET 3 OF 3

RIVER ROAD IN BLOUNTSTOWN