FED. ROAD DIV. No.	STATE	SEC. AND JOB No.	FISCAL YEAR	SHEET No.	TOTAL SHEETS
3	FLA.	4750-251	51	1	2

20

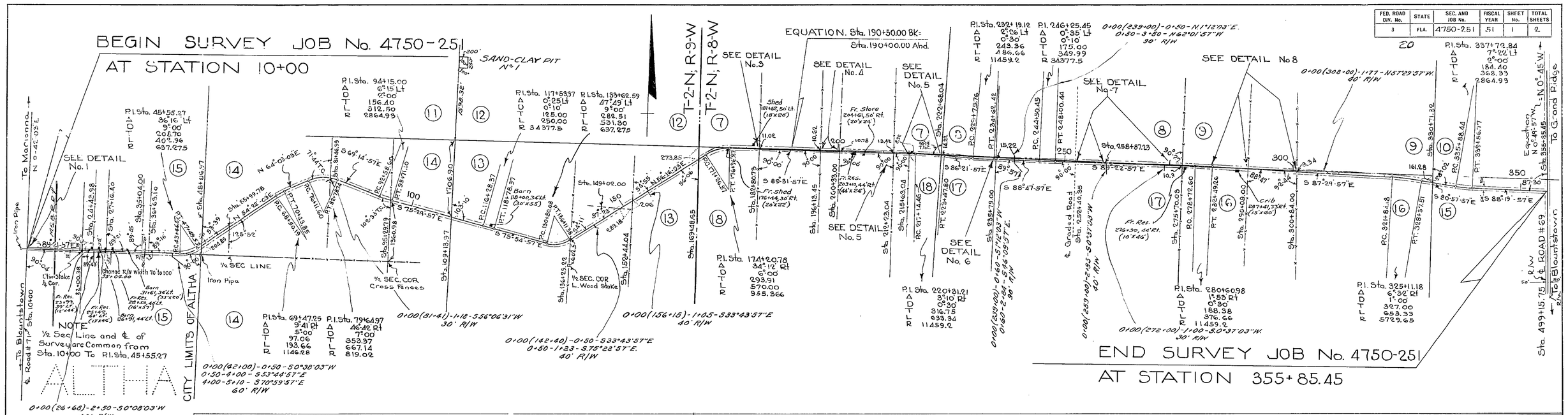

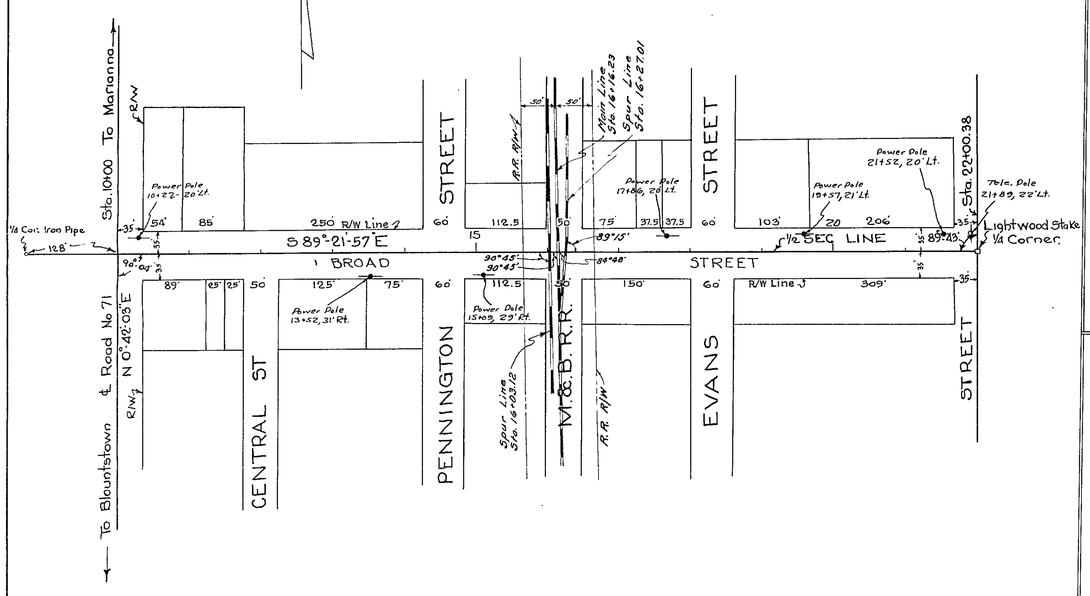

DETAIL No. 1
Scale 1" = 100'

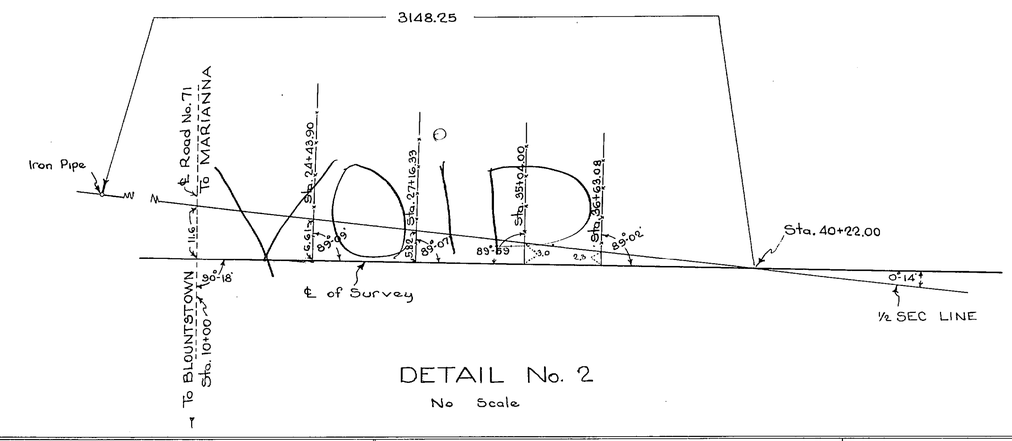

DETAIL No. 2
No Scale

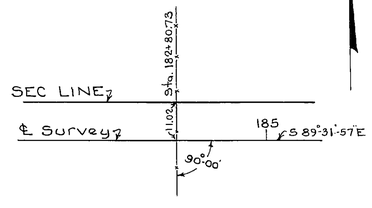

DETAIL No. 3
No Scale

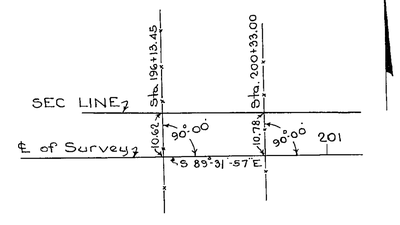

DETAIL No. 4
No Scale

REQUIRED R/W WIDTHS
35' RT. & LT. OF ℄ FROM BEGINNING OF SURVEY TO STA. 35+04.00
50 " " " " " STATION 35+04.00 TO END OF SURVEY.

STATE OF FLORIDA
STATE ROAD DEPARTMENT

RIGHT OF WAY MAP

SECTION No. 4750-251

ROAD No. S-274 CALHOUN COUNTY

SCALE 1"=1000'	NAMES	DATES	APPROVED BY
DRAWN	J.M.S	4-30-51	
TRACED	J.M.S	4-30-51	DIVISION ENGINEER
INDEXED			
REVISED		5-16-51	
REVISED		6-20-51	STATE HIGHWAY ENGINEER
REVISED		7-11-51	
		1-25-57	

FED. ROAD DIV. No.	STATE	SEC. AND JOB No.	FISCAL YEAR	SHEET No.	TOTAL SHEETS
3	FLA.	4750-251	'51	2	2

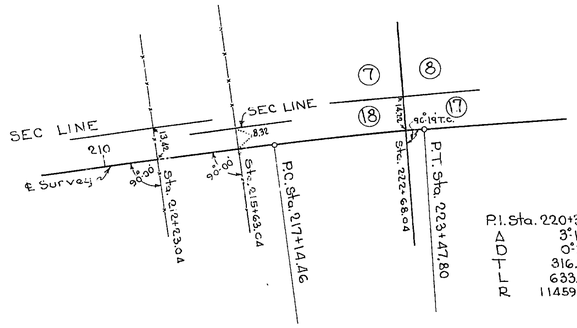

P.I. Sta. 220+31.21
Δ 3°10' Rt
D 0°30'
T 316.75
L 633.34
R 11459.2

DETAIL No. 5

Scale: ℄ of Survey 1" = 300'
Sec Line from ℄ 1" = 30'

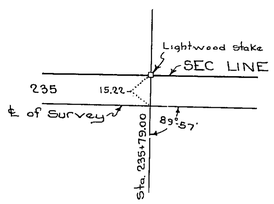

DETAIL No. 6

No Scale

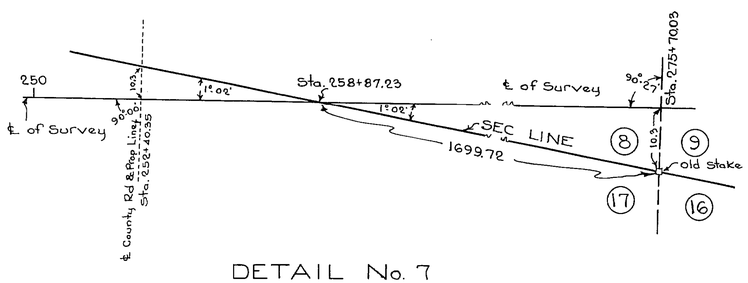

DETAIL No. 7

No. Scale

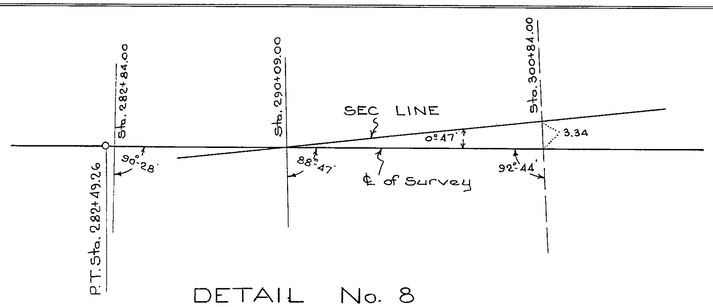

DETAIL No. 8

No Scale

TABULATION OF POWER & TELEPHONE POLES

	POWER		TEL			POWER		TEL			POWER		TEL			POWER		TEL	
STA	RT	LT	RT	LT	STA	RT	LT	RT	LT	STA	RT	LT	RT	LT	STA	RT	LT	RT	LT
10+27		20'			44+62	38'				136+29	25'				245+49	29'			
					48+75		30'			140+13		38'			250+58	29'			
					48+75	29				140+24	22'				255+53	29'			
13+52	31'				52+71		30'			146+23	22'				260+52	29'			
15+09	29'				58+22	27'				152+72	23'				265+50	27'			
17+66		20'			59+43	39'				159+22	25'				275+04		40'		
19+57		21'			63+73		28'			163+17		38'			275+34	28'			
															280+00		26'		
21+52		20'			68+31		31'			164+10	26'				285+07	43'	28'		
21+89				22'	72+63		35			169+71	25'				290+07		29'		
23+15		20'			77+00		39'			174+88		40'			295+00		30'		
24+58		20'			81+51		39'			181+30		28'			300+07		33'		
26+10		19'			81+72	33'				189+25		27'			304+86		31'		
26+58	26'				86+49		30'			194+76		27'			309+83		39'		
27+66		19'			92+00		25'			199+73		27'			314+83		36'		
29+50		19'			95+52	31'				205+64		41'			320+76		35		
29+88	26'				101+53	29'				209+67		29'			325+75		45'		
31+61		18'			106+52	30'				214+66		30'			331+89	26'			
32+89	26'				111+48	31'				220+22		37'			334+47		27'		
33+79		19'			116+26	25'				225+22		28'			338+92	23'			
36+09		19'			121+02	27'				230+47	34'				344+28	24'			
36+70	26'				126+00	27'				236+34	30'				349+09	24'			
40+68	25'				130+96	42'				237+34	30'								

STATE OF FLORIDA
STATE ROAD DEPARTMENT

RIGHT OF WAY MAP

SECTION No. 4750-251

ROAD No. S-274 CALHOUN COUNTY

SCALE 1" =	NAMES	DATES	APPROVED BY
DRAWN	J.M.E.	4-30-51	
TRACED	J.M.E.	4-30-51	DIVISION ENGINEER
INDEXED			
REVISED		5-16-51	STATE HIGHWAY ENGINEER
REVISED			