FED. ROAD DIV. No.	STATE	SEC. AND JOB No.	FISCAL YEAR	SHEET No.	TOTAL SHEETS
3	FLA.	4708-101	'52	1	2

27

REQUIRED R/W WIDTH

50' RT. & LT. OF ℄ FROM BEGINNING TO END OF JOB SURVEY.

STATE OF FLORIDA
STATE ROAD DEPARTMENT

RIGHT OF WAY MAP

SECTION No. 4708-101

ROAD No. 275 CALHOUN COUNTY

SCALE 1" =	NAMES	DATES	APPROVED BY
DRAWN	F.S.	4-16-52	DIVISION ENGINEER
TRACED	W.P.	4-16-52	STATE HIGHWAY ENGINEER
INDEXED			
REVISED	W.P.	5-28-52	
REVISED		6-4-52	
REVISED		7-29-52	
		8-16-52	

Drawn 9-8-52
Drawn 2-4-53

FED. ROAD DIV. No.	STATE	SEC. AND JOB No.	FISCAL YEAR	SHEET No.	TOTAL SHEETS
3	FLA.	4708-101	52	2	2

28.

SCALE: 1" = 1000'

END SURV. JOB NO. 4708-101
STATION 791+05.48

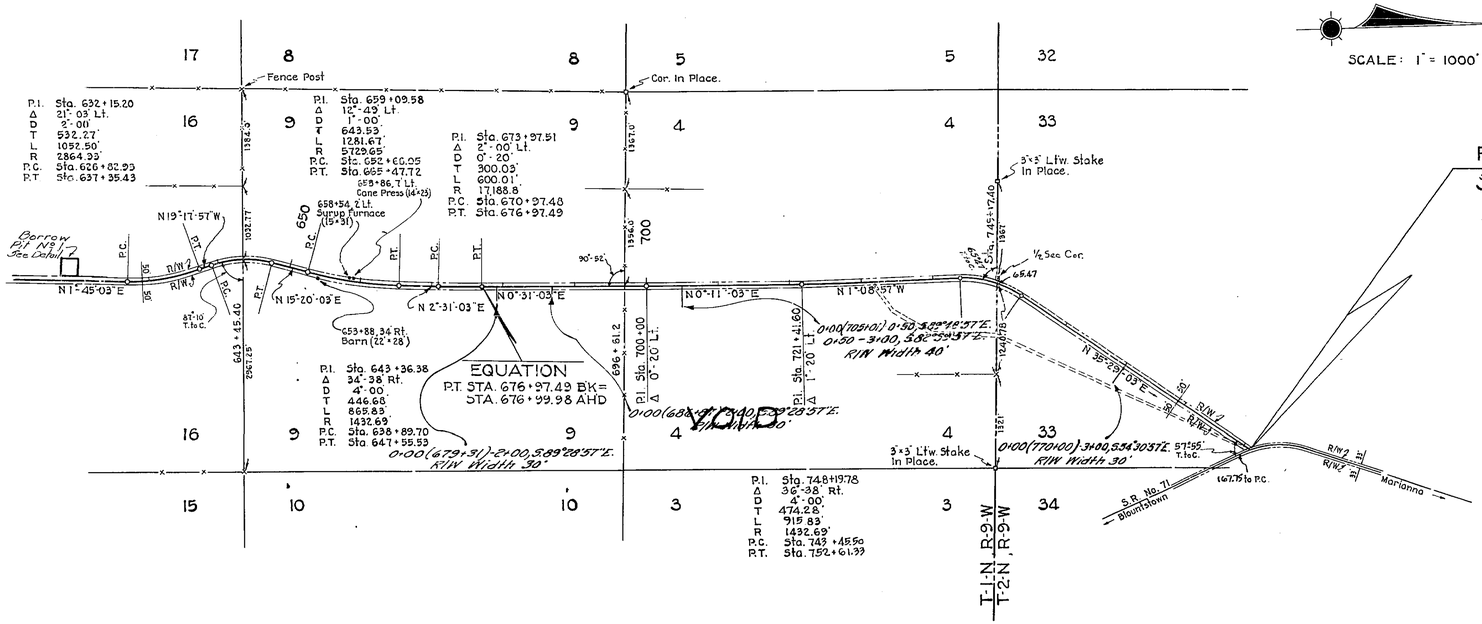

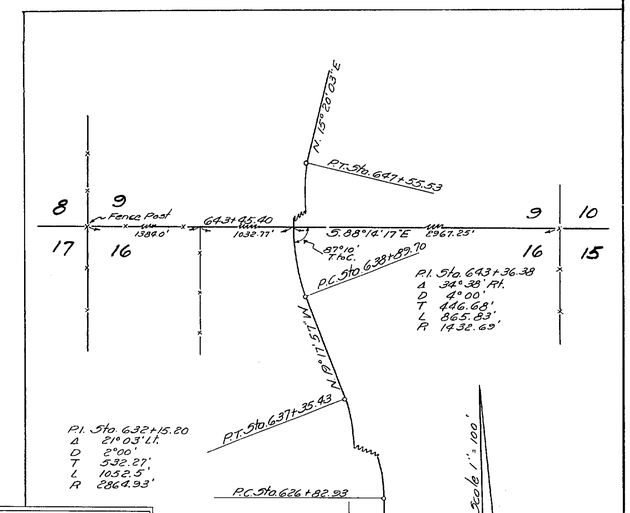

TABULATION OF POWER & TELEPHONE POLES

	POWER		TELEPHONE			POWER		TELEPHONE			POWER		TELEPHONE	
Sta	Rt	Lt	Rt	Lt	Sta	Rt	Lt	Rt	Lt	Sta.	Rt	Lt	Rt	Lt
10+76	29'				333+89		27'			598+55		15'		
53+79				19'	339+40		26			604+73	27'			
53+95	29'				343+50		27'			609+41	24'			
65+94		30'			343+56	7' (Guy Pole)				614+42	28'			
71+00		29'			348+64		52'			618+44	28'			
76+46		29'			348+66	53'				618+59		12' (Guy Pole)		
81+94			18'		352+76		46'			624+49	29'			
82+07		27'			357+89		35'			630+48	51'			
84+54				29'	363+05		42'			631+64		51'		
87+60		28'			404+75		32'			636+49		29'		
92+00		34'			410+39		37'			642+35		70'		
97+50		28'			415+97		41'			647+96	28'			
103+06		28'			421+10		36'			653+48	29'			
114+47		35'			426+73		33'			663+32	14'			
120+27	27'				432+25?		46'?			668+07		5'		
125+81		25'			437+73		29'			672+95	39'			
162+13			30'		443+24		29'			673+56		25'		
165+33			40'							679+10		26'		
170+90	31'									679+16	11'			
171+42		10'			453+31		9'			684+07		26'		
176+48	27'				460+78		32'			689+88		24'		
182+03	20'				466+33		30'			695+34		24'		
187+60	14'				466+38	12' (Guy Pole)				699+98		27 & 47'		
191+97		30'			471+94		30'			705+40		26'		
197+15	11' (Guy Pole)	29			477+60		47'			710+90		28'		
202+72		27'			483+70		56'			715+90		28'		
208+26		29'			489+65	50'				721+40		28'		
213+65		45'			495+08	44'				726+26		28'		
214+00		50'			500+12	40'				788+16	4'			
217+80		27'			505+64	60'				790+55			30'	
222+87		21'			508+63		31'							
228+51		13'			524+30	48'								
234+10		7'			530+81		11'							
239+24	55'				534+35		2'							
239+63		43'			544+00		17'							
245+43	30'	38'			547+39	12' (Guy Pole)								
264+96	24'				550+73	33' (Guy Pole)								
276+18		24'			555+30		54'							
281+63		15'			559+33		48'							
286+35		9'			564+32		29'							
297+62	11'				568+80		10'							
306+62		27'			574+19		13'							
311+39	15' (Guy Pole)				579+67		21'							
311+69		27'			585+20		42'							
317+23		27'			590+58		15'							
322+80		27'			594+40	26'								
328+32		27'			598+43	27'								

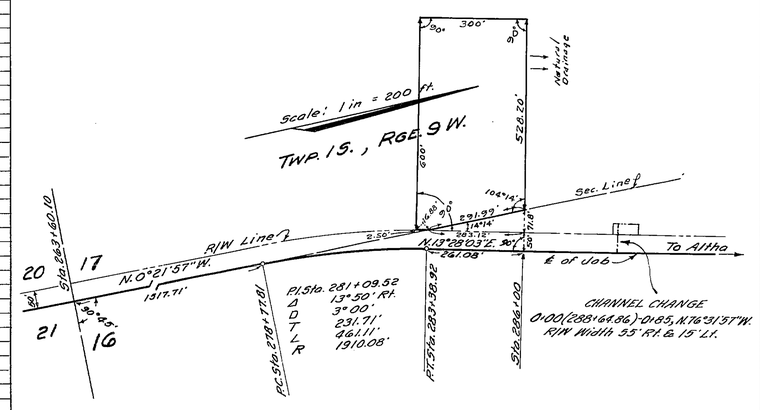

SAND-CLAY PIT No 1
REVISED

BW 8-31-84

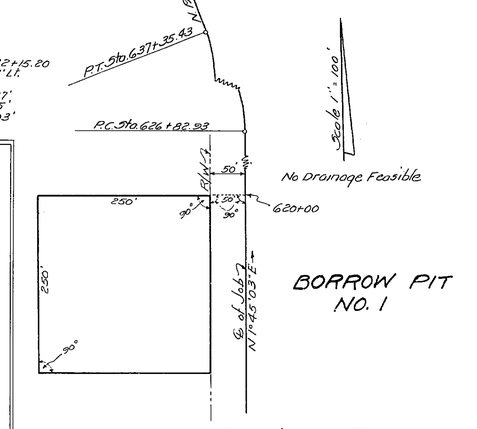

REQUIRED R/W WIDTH
50' RT. & LT. OF ℄ FROM BEGINNING TO END OF JOB SURVEY.

STATE OF FLORIDA
STATE ROAD DEPARTMENT

RIGHT OF WAY MAP

SECTION No. 4708-101
ROAD No. 275 CALHOUN COUNTY

SCALE 1" =	NAMES	DATES	APPROVED BY
DRAWN	F. S.	4-16-52	
TRACED	W. P.	4-16-52	DIVISION ENGINEER
INDEXED			
REVISED	W.P.	5-28-52	STATE HIGHWAY ENGINEER
REVISED		6-9-52	
REVISED		7-8-52	
		7-8-52	