TABLE OF OWNERSHIP					
PARCEL NO.	NAME	AREA TAKEN	REMAINDERS RIGHT	REMAINDERS LEFT	COMMENTS
700.1	Charles E. Collins	0.01 Ac.	387.78 Ac.	——	Detour Ease.

FED. ROAD DIV. No.	STATE	F A PROJECT NO.	FISCAL YEAR	SHEET No.
3	FLA.			1

Book No. 1014071

Scale: 1" = 100'

P.I. Sta. 20+90.74
Δ 24° 51' 00" Lt.
D 3° 30'
T 360.68'
L 710.90'
R 1637.28'
P.C. Sta. 17+00.06
P.T. Sta. 24+10.06

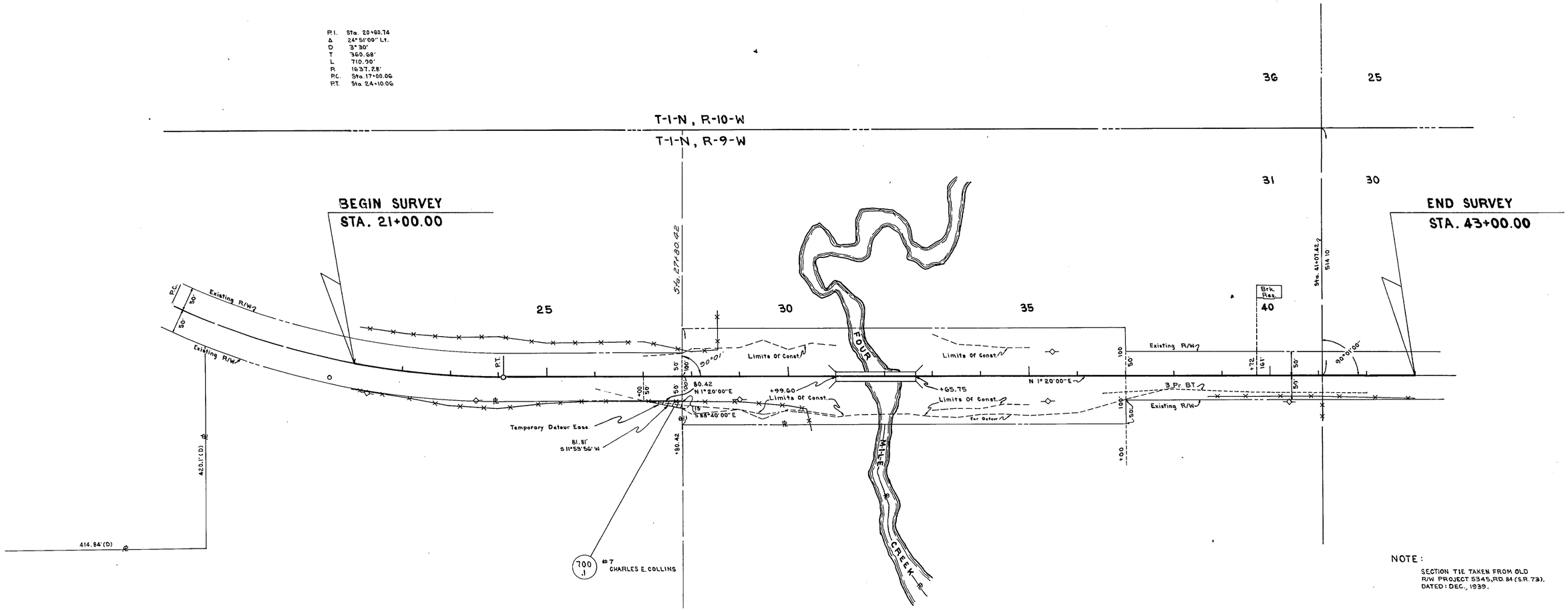

NOTE:

SECTION TIE TAKEN FROM OLD R/W PROJECT 5345, RD. 84 (S.R. 73). DATED: DEC., 1939.

REFERENCE POINTS

NO SCALE

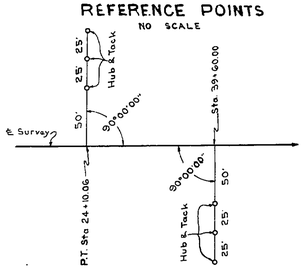

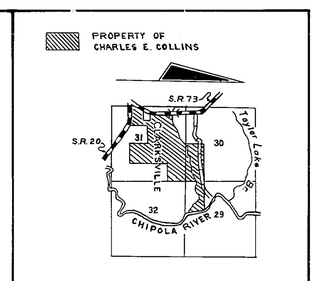

UTILITY OWNER'S

POWER: WEST FLORIDA ELECTRIC CO-OP
TELEPHONE: ST. JOSE., T. TELE. & TELEG. CO.

B.I. No. 311025

STATE OF FLORIDA
DEPARTMENT OF TRANSPORTATION

RIGHT OF WAY MAP

STATE ROAD No. 73 CALHOUN COUNTY

	BY	DATE	APPROVED BY	DATE
DRAWN				
TRACED	P.E.C.	1-27-77	DISTRICT ENGINEER	
CHECKED	R.G.M.	1-31-77	H. C. Whitt ENGINEER OF RIGHT OF WAY	3-11-77
COMPARED				
INDEXED			STATE HIGHWAY ENGINEER	

REVISION	BY	DATE

SECTION 47040-2503 SHEET 1 OF 1

FOUR MILE CREEK BRIDGE (№ 470020)