F.A. PROJECT NO.	SHEET NO.
N/A	

LEGEND

ADM.	-ADMINISTRATOR
AH.	-AHEAD
ALUM.	-ALUMINUM
ASPH.	-ASPHALT
BK.	-BACK
(C)	-COMPUTED
℄	-CENTERLINE
C.M.	-CONCRETE MONUMENT
COMM.	-COMMERCIAL
CONC.	-CONCRETE
C.R.	-COUNTY ROAD
CT.	-COURT
COR.	-CORNER
D	-DEGREE
(D)	-DEED
DWY.	-DRIVEWAY
E	-EAST
EXIST.	-EXISTING
(F)	-FIELD
(FA)	-FIELD ADJUSTED
F.A.	-FEDERAL AID
FL.	-FLORIDA
FND.	-FOUND
INC.	-INCORPORATED
I	-INTERSTATE
I.P.	-IRON PIPE
I.R.	-IRON ROD
L	-LENGTH
LT.	-LEFT
MAINT.	-MAINTAINED
MONU.	-MONUMENT
N	-NORTH
N/A	-NOT APPLICABLE
NO.	-NUMBER
(P)	-PLAT
P.B.	-PLAT BOOK
P.C.	-POINT OF CURVATURE
PG.	-PAGE
P.I.	-POINT OF INTERSECTION
PL	-PROPERTY LINE
P.L.S.	-PROFESSIONAL LAND SURVEYOR
P.T.	-POINT OF TANGENCY
R	-RADIUS
R	-RANGE
RES.	-RESIDENTIAL
R.L.S.	-REGISTERED LAND SURVEYOR
RT.	-RIGHT
R/W	-RIGHT OF WAY
S	-SOUTH
SEC.	-SECTION
S.R.	-STATE ROAD
ST.	-STREET
STA.	-STATION
T	-TOWNSHIP
T	-TANGENT
T.C.	-TANGENT TO CURVE
(UNREC.)	-UNRECORDED
W	-WEST
Δ	-DELTA ANGLE
#	-NUMBER

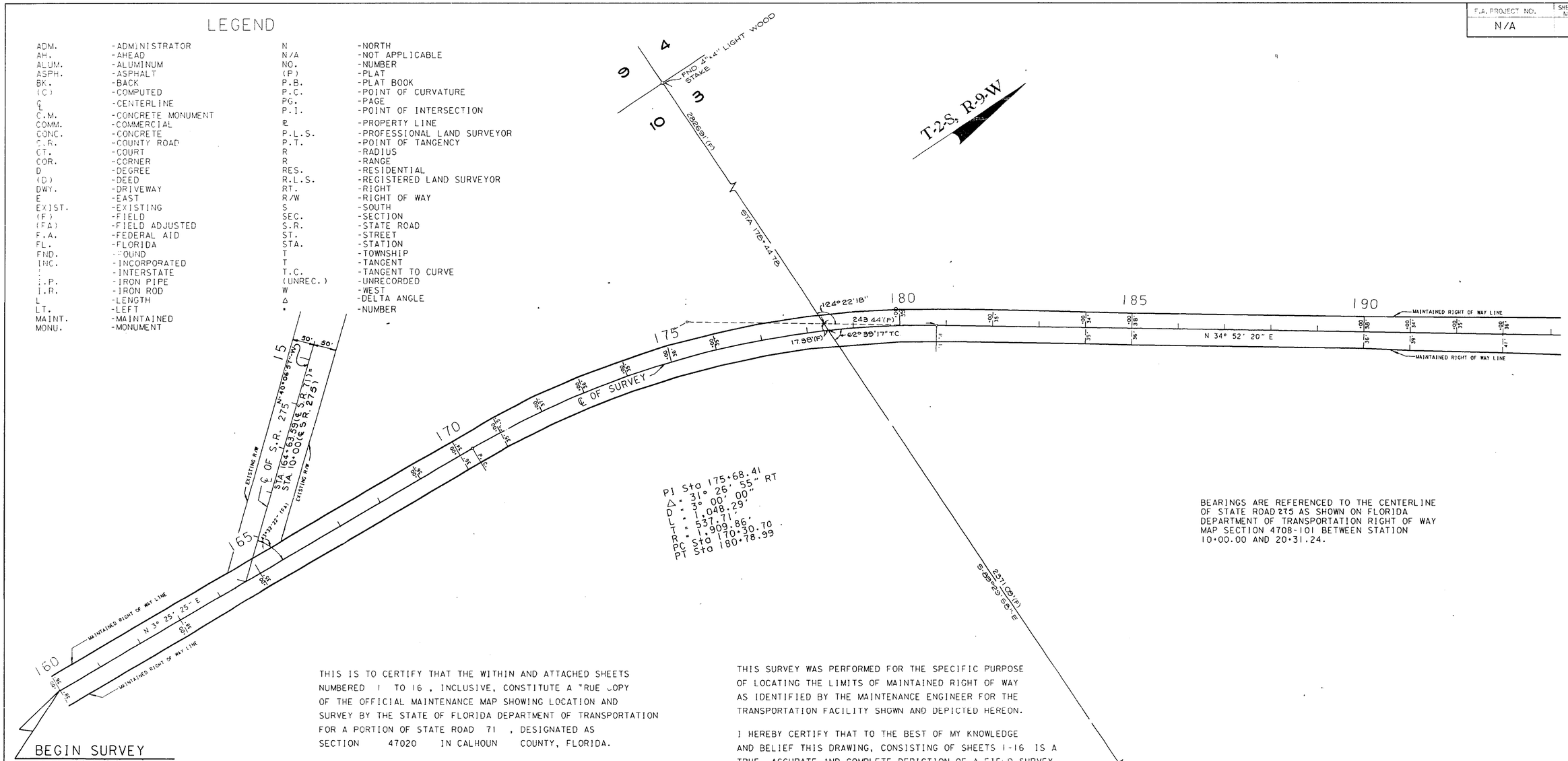

BEGIN SURVEY
STA. 160+00

BEARINGS ARE REFERENCED TO THE CENTERLINE OF STATE ROAD 275 AS SHOWN ON FLORIDA DEPARTMENT OF TRANSPORTATION RIGHT OF WAY MAP SECTION 4708-101 BETWEEN STATION 10+00.00 AND 20+31.24.

THIS IS TO CERTIFY THAT THE WITHIN AND ATTACHED SHEETS NUMBERED 1 TO 16, INCLUSIVE, CONSTITUTE A TRUE COPY OF THE OFFICIAL MAINTENANCE MAP SHOWING LOCATION AND SURVEY BY THE STATE OF FLORIDA DEPARTMENT OF TRANSPORTATION FOR A PORTION OF STATE ROAD 71, DESIGNATED AS SECTION 47020 IN CALHOUN COUNTY, FLORIDA.

THE PROPERTY LABELED MAINT. R/W LINE ON THE SAID SHEETS HAS BEEN VESTED IN THE STATE OF FLORIDA DEPARTMENT OF TRANSPORTATION PURSUANT TO THE PROVISION OF SECTION 95.361, FLORIDA STATUTES.

IN WITNESS WHEREOF, WE HAVE HEREUNTO SET OUR HANDS AND AFFIXED THE SEAL OF THE STATE OF FLORIDA DEPARTMENT OF TRANSPORTATION, AT CHIPLEY, FLORIDA, THIS 15TH DAY OF MAY, A.D. 1990.

W. E. WADDELL
DISTRICT SECRETARY
DEPARTMENT OF TRANSPORTATION
STATE OF FLORIDA

CAROLYN P. HAYES
(ATTESTOR)

THIS SURVEY WAS PERFORMED FOR THE SPECIFIC PURPOSE OF LOCATING THE LIMITS OF MAINTAINED RIGHT OF WAY AS IDENTIFIED BY THE MAINTENANCE ENGINEER FOR THE TRANSPORTATION FACILITY SHOWN AND DEPICTED HEREON.

I HEREBY CERTIFY THAT TO THE BEST OF MY KNOWLEDGE AND BELIEF THIS DRAWING, CONSISTING OF SHEETS 1-16 IS A TRUE, ACCURATE AND COMPLETE DEPICTION OF A FIELD SURVEY PERFORMED UNDER MY DIRECTION AND COMPLETED IN SEPTEMBER 1989. I FURTHER CERTIFY THAT SAID DRAWING IS IN COMPLIANCE WITH THE MINIMUM TECHNICAL STANDARDS AS SET FORTH BY THE FLORIDA BOARD OF LAND SURVEYORS, PURSUANT TO SECTION 472.027, FLORIDA STATUTES.

DON M. FINCH

DON M. FINCH
FLORIDA REGISTERED LAND SURVEYOR NO. 3229
HIGHWAY 90 EAST
CHIPLEY, FL. 32428
DATE: 15 MAY 90

NOT VALID UNLESS SIGNED AND SEALED

FILED FOR RECORD IN THE OFFICE OF THE CLERK OF THE CIRCUIT COURT FOR THE COUNTY OF CALHOUN, STATE OF FLORIDA, IN STATE AND COUNTY ROAD MAP BOOK 2, PAGE 60, ON THE 8TH DAY OF APRIL, A.D., 1991.

WILLIE D. WISE, By JUDY A. SMITH, D.C.
CLERK OF THE CIRCUIT COURT OF CALHOUN COUNTY, FLORIDA

REVISION	BY	DATE

FLORIDA DEPARTMENT OF TRANSPORTATION
RIGHT OF WAY SURVEYING AND MAPPING

MAINTENANCE MAP

STATE ROAD NO. 71 CALHOUN COUNTY

	BY	DATE	APPROVED BY	DATE
DRAWN	RGN	11-13-89	Russell B. Hood	5-14-90
TRACED	N/A	N/A	DISTRICT SURVEYOR ADMINISTRATOR	
CHECKED	L. CARTER	11-14-89		

MAPS PREPARED BY: THIRD DISTRICT
FIELD BOOK NO. S: 0009025/0009027/0009034
W.P.I. NO. N/A
SCALE: 1" = 100'

SECTION 47020 SHEET 1 OF 16

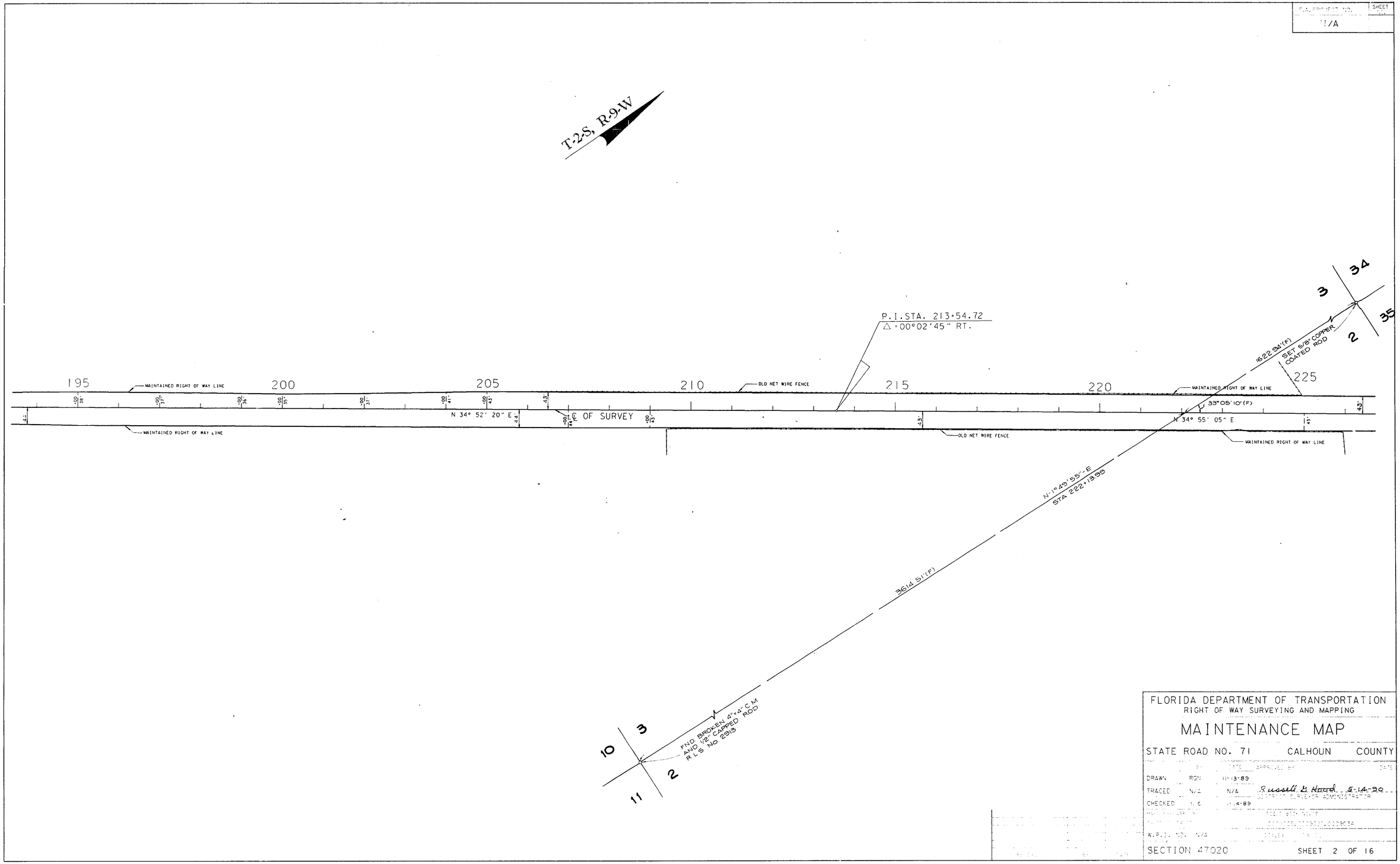

FLORIDA DEPARTMENT OF TRANSPORTATION
RIGHT OF WAY SURVEYING AND MAPPING

MAINTENANCE MAP

STATE ROAD NO. 71 CALHOUN COUNTY

	BY	DATE	APPROVED BY	DATE
DRAWN	RGN	11-13-89		
TRACED	N/A	N/A	Russell G. Hood	5-14-90
CHECKED	[illegible]	[illegible]-14-89	DISTRICT SURVEYOR ADMINISTRATOR	

W.P.I. NO. N/A

SECTION 47020 SHEET 2 OF 16

47020 2 16

16

3

47020

F.A. PROJECT NO.	SHEET NO.
N/A	

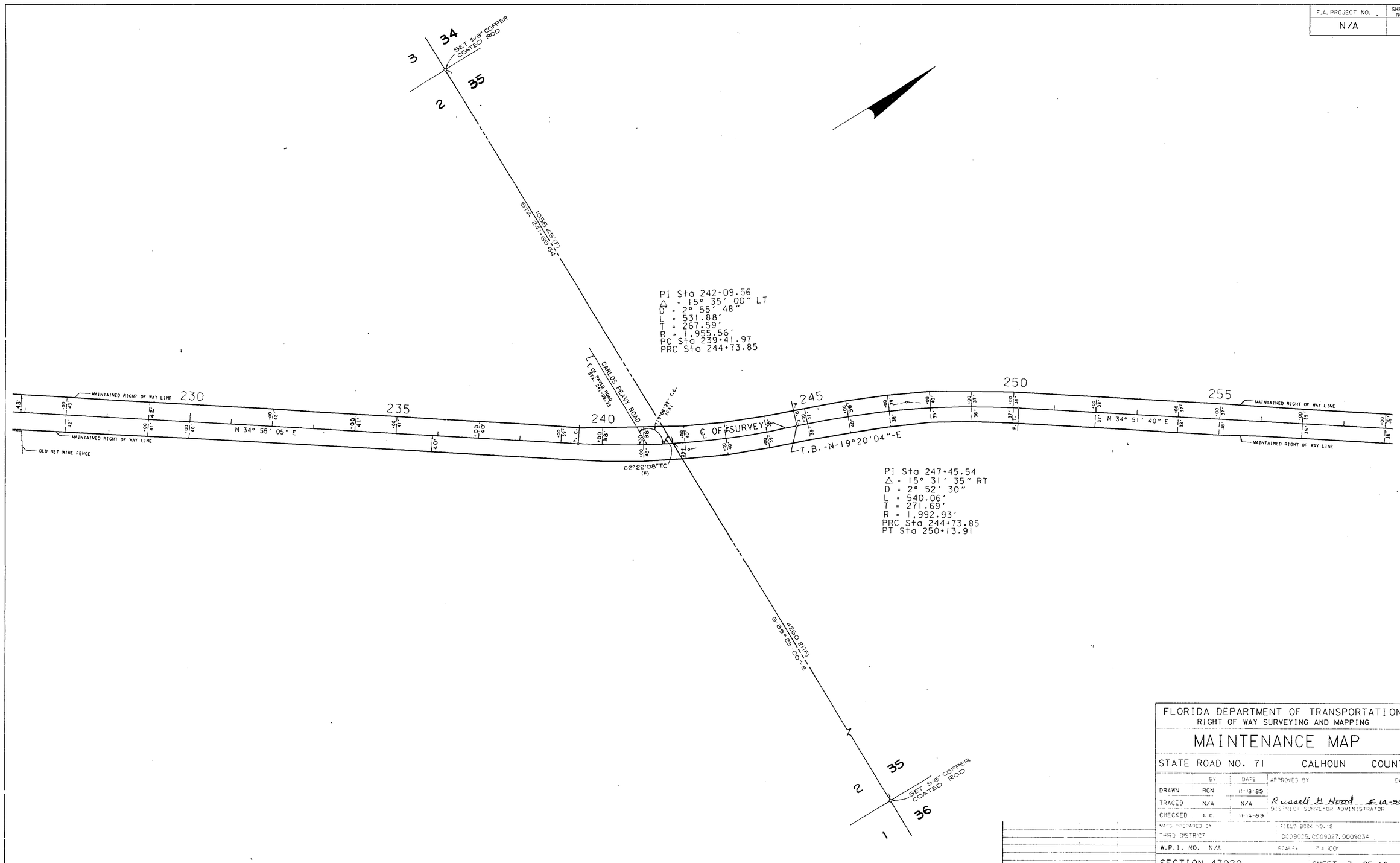

FLORIDA DEPARTMENT OF TRANSPORTATION
RIGHT OF WAY SURVEYING AND MAPPING

MAINTENANCE MAP

STATE ROAD NO. 71 CALHOUN COUNTY

	BY	DATE	APPROVED BY	DATE
DRAWN	RGN	11-13-89		
TRACED	N/A	N/A	Russell G. Hood DISTRICT SURVEYOR ADMINISTRATOR	5-14-90
CHECKED	L.C.	11-14-89		
MAPS PREPARED BY THRD DISTRICT			FIELD BOOK NO.'S 0009025,0009027,0009034	
W.P.I. NO. N/A			SCALE: 1" = 100'	

REVISION	BY	DATE

SECTION 47020 SHEET 3 OF 16

F.A. PROJECT NO.	SHEET NO.
N/A	

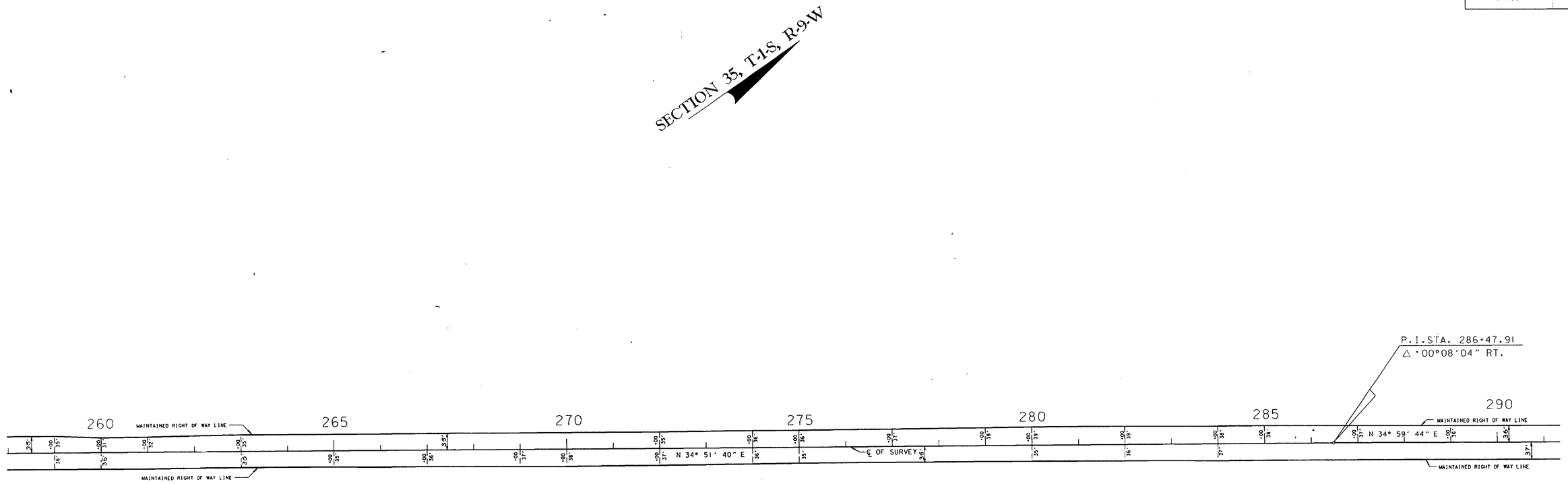

FLORIDA DEPARTMENT OF TRANSPORTATION
RIGHT OF WAY SURVEYING AND MAPPING

MAINTENANCE MAP

STATE ROAD NO. 71 CALHOUN COUNTY

	BY	DATE	APPROVED BY	DATE
DRAWN	RGN	11-13-89	Russell B. Hood	5-14-90
TRACED	N/A	N/A	DISTRICT SURVEYOR ADMINISTRATOR	
CHECKED	L. C.	11-14-89		

MAPS PREPARED BY THIRD DISTRICT	FIELD BOOK NO.'S 10009025,10009027,0009034
W.P.I. NO. N/A	SCALE: 1" = 100'
SECTION 47020	SHEET 4 OF 16

REVISION	BY	DATE

F.A. PROJECT NO.	SHEET NO.
N/A	

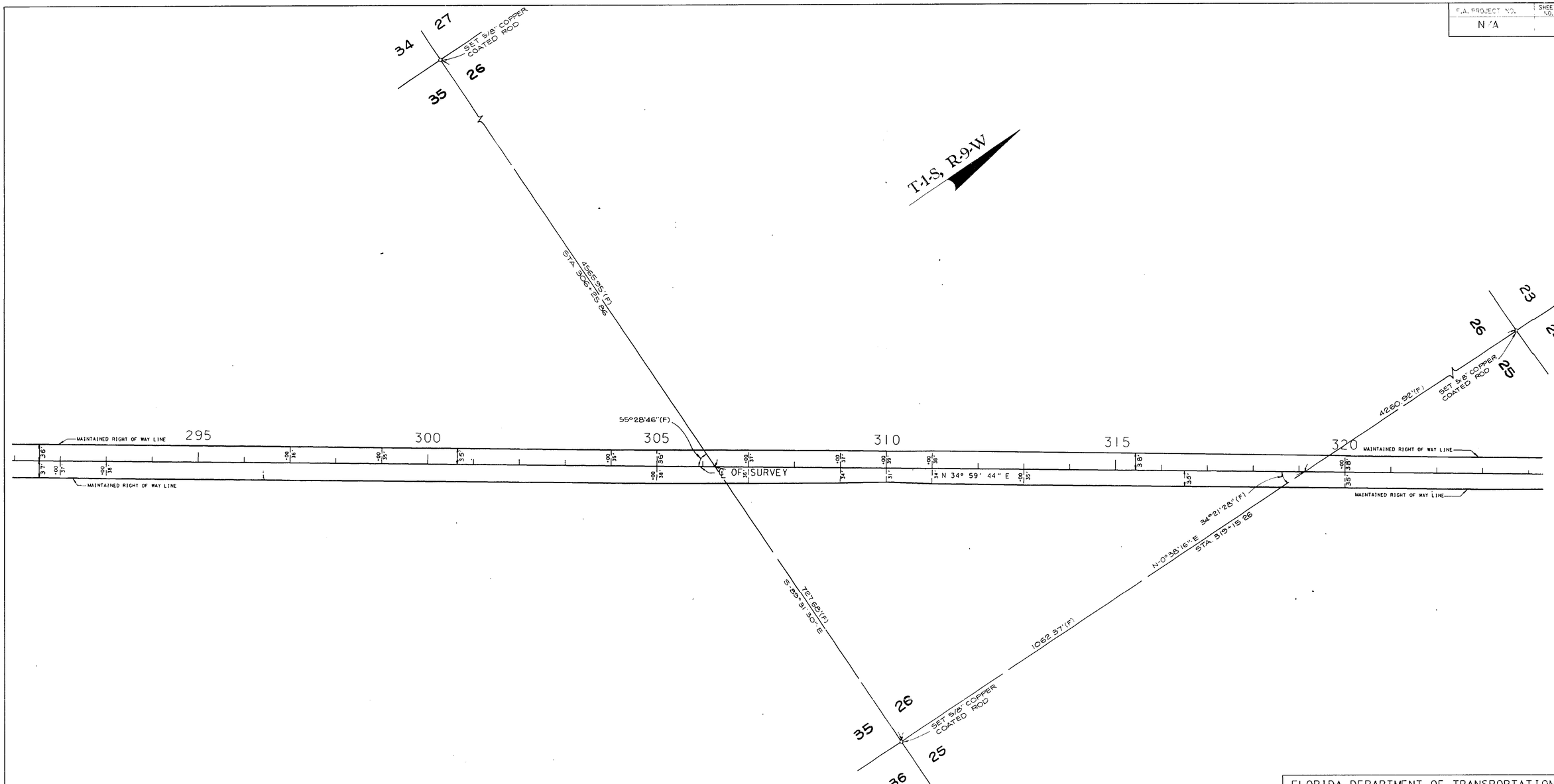

FLORIDA DEPARTMENT OF TRANSPORTATION
RIGHT OF WAY SURVEYING AND MAPPING

MAINTENANCE MAP

STATE ROAD NO. 71 CALHOUN COUNTY

	BY	DATE	APPROVED BY	DATE
DRAWN	RGN	11-13-89	Russell G. Hood	5-14-90
TRACED	N/A	N/A	DISTRICT SURVEYOR ADMINISTRATOR	
CHECKED	J.C.	11-14-89		

MAPS PREPARED BY: THIRD DISTRICT
FIELD BOOK NO.'S: [illegible]
W.P.I. NO. N/A
SCALE: 1" = 100'

SECTION 47020 SHEET 5 OF 16

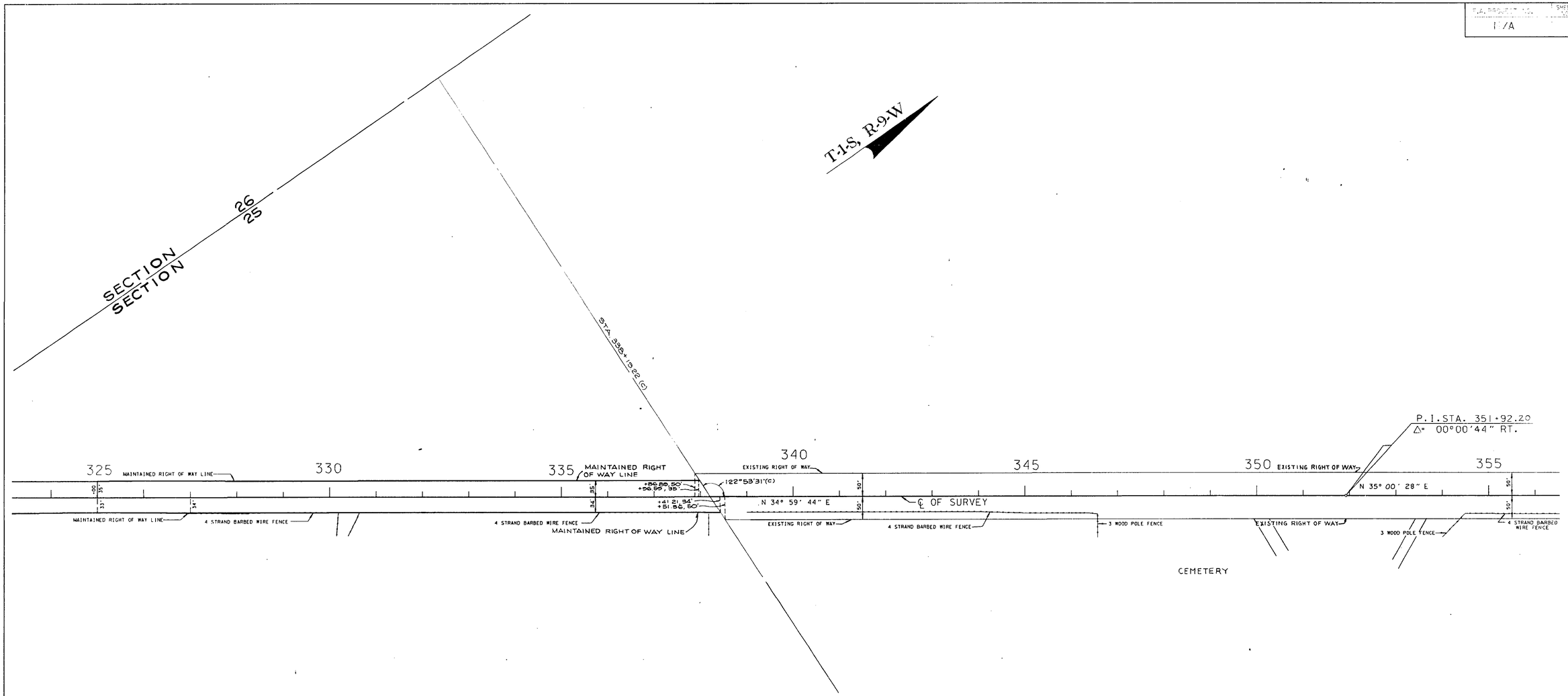

FLORIDA DEPARTMENT OF TRANSPORTATION
RIGHT OF WAY SURVEYING AND MAPPING

MAINTENANCE MAP

STATE ROAD NO. 71 CALHOUN COUNTY

	BY	DATE	APPROVED BY	DATE
DRAWN	RGN	11-13-89		
TRACED	N/A	N/A	Russell G. Hood 5-14-90 DISTRICT SURVEYOR ADMINISTRATOR	
CHECKED	L.C.	11-14-89		
MAPS PREPARED BY			FIELD BOOK NO. 15	
THIRD DISTRICT			[illegible]	
W.P.I. NO. N/A			SCALE: 1" = 100'	

SECTION 47020 SHEET 6 OF 16

REVISION	BY	DATE

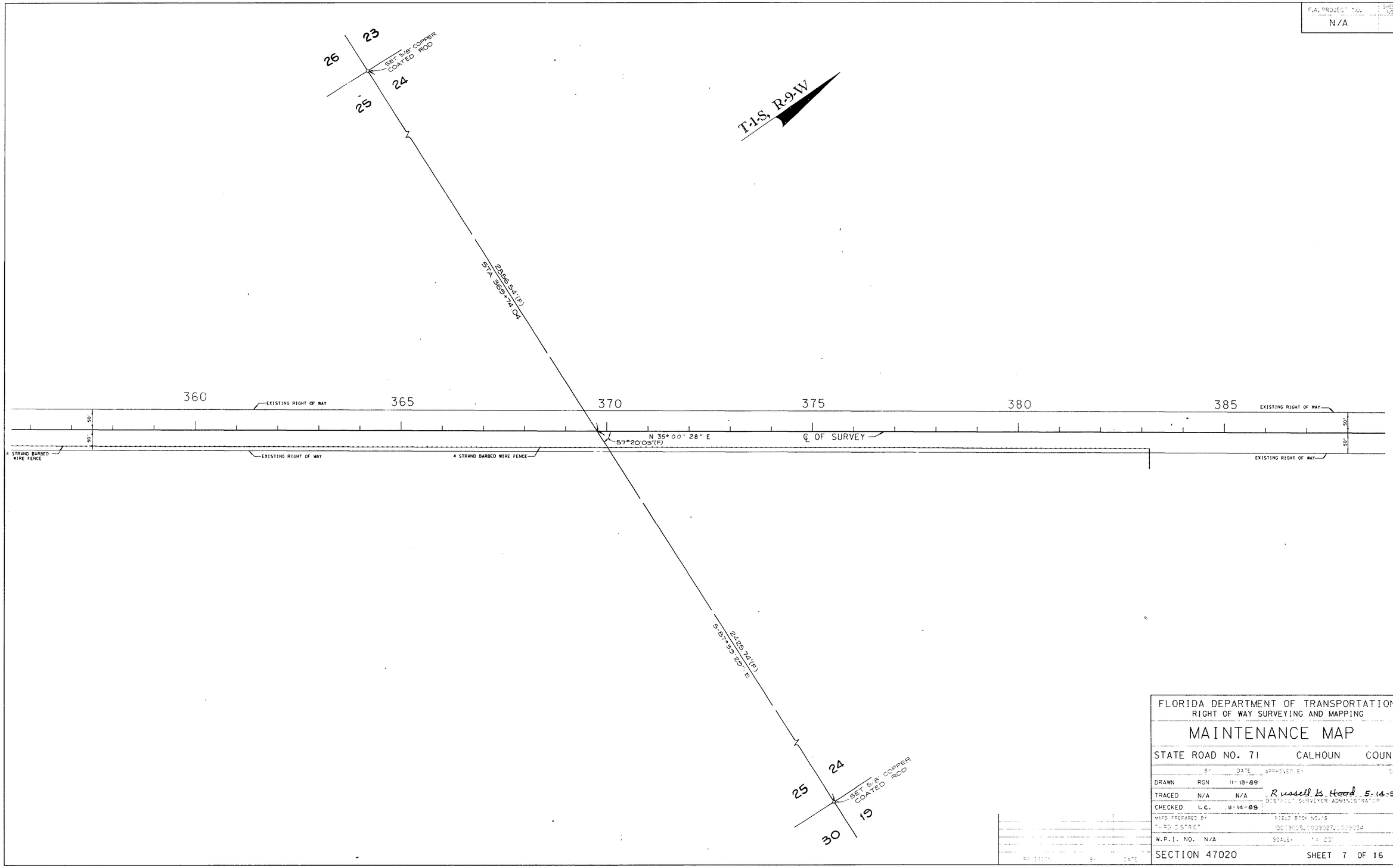

FLORIDA DEPARTMENT OF TRANSPORTATION
RIGHT OF WAY SURVEYING AND MAPPING

MAINTENANCE MAP

STATE ROAD NO. 71 CALHOUN COUNTY

	BY	DATE	APPROVED BY	DATE
DRAWN	RGN	11-13-89	Russell G. Hood	5-14-90
TRACED	N/A	N/A	DISTRICT SURVEYOR ADMINISTRATOR	
CHECKED	L.C.	11-14-89		

MAPS PREPARED BY: THIRD DISTRICT
FIELD BOOK NO.'S: 10009025, 10009027, 10009034
W.P.I. NO. N/A
SCALE: 1" = 100'

SECTION 47020 SHEET 7 OF 16

47020 7 16

F.A. PROJECT NO. N/A | SHEET NO.

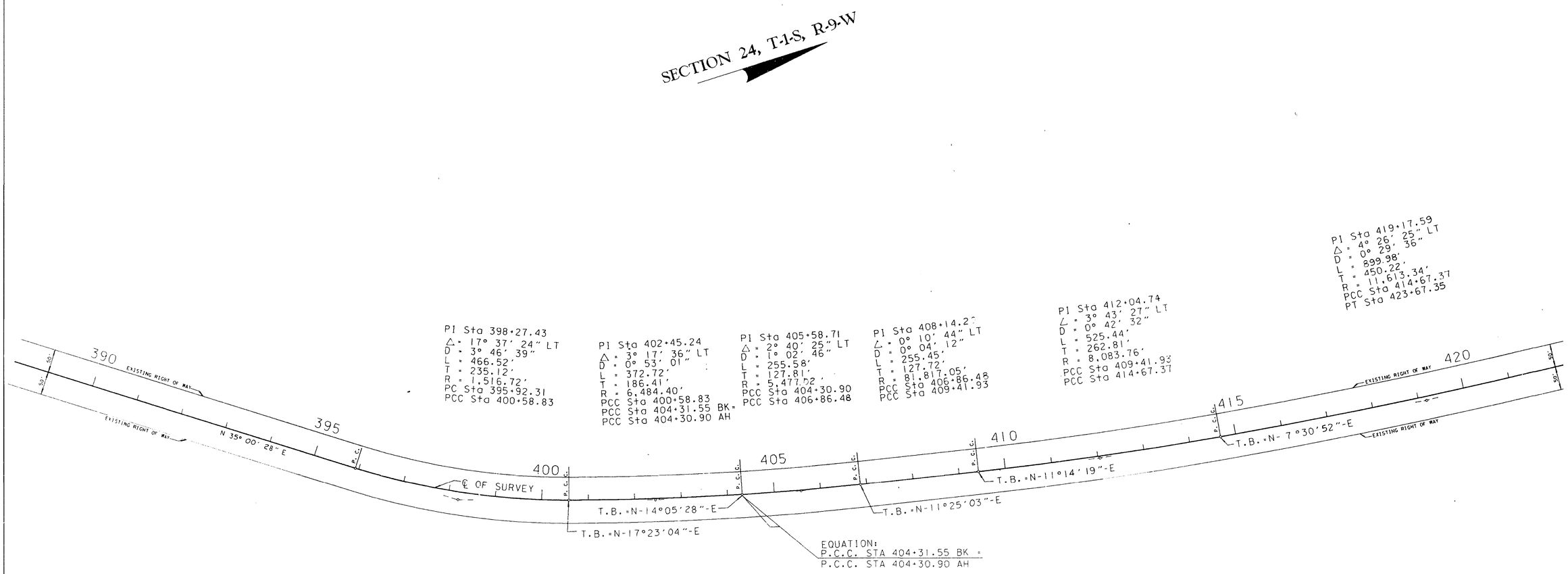

FLORIDA DEPARTMENT OF TRANSPORTATION
RIGHT OF WAY SURVEYING AND MAPPING

MAINTENANCE MAP

STATE ROAD NO. 71 CALHOUN COUNTY

DRAWN	RGN	11-13-89		
TRACED	N/A	N/A	Russell H Hood	5-14-90
CHECKED	L.C.	11-14-89	DISTRICT SURVEYOR ADMINISTRATOR	

A.P.I. NO. N/A

SECTION 47020 SHEET 8 OF 16

F.A. PROJECT NO.	SHEET NO.
N/A	

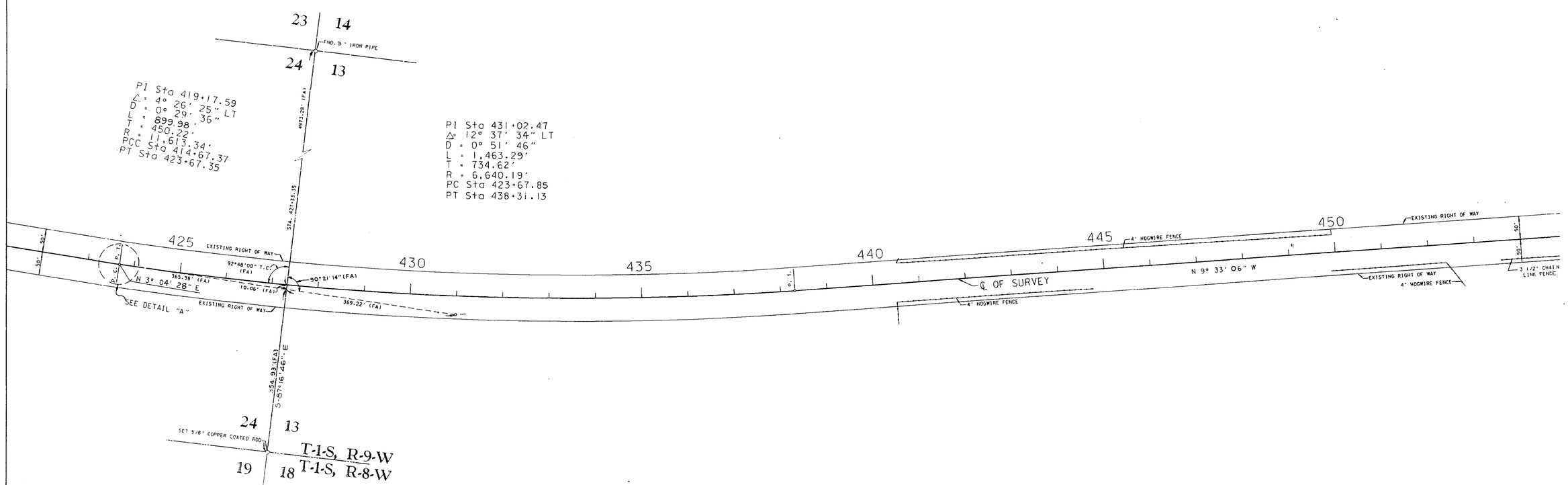

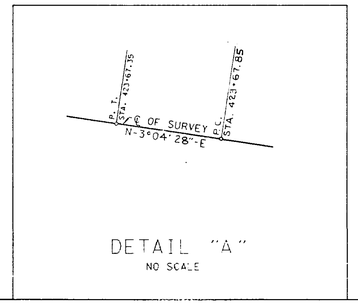

DETAIL "A"
NO SCALE

FLORIDA DEPARTMENT OF TRANSPORTATION
RIGHT OF WAY SURVEYING AND MAPPING

MAINTENANCE MAP

STATE ROAD NO. 71 CALHOUN COUNTY

	BY	DATE	APPROVED BY	DATE
DRAWN	RGN	11-13-89		
TRACED	N/A	N/A	Russell G. Hood 5-14-90 DISTRICT SURVEYOR ADMINISTRATOR	
CHECKED	I.C.	11-14-89		

MAPS PREPARED BY THIRD DISTRICT	FIELD BOOK NO.'S 0009035, 0009027, 0009034
W.P.I. NO. N/A	SCALE: 1" = 100'

REVISION	BY	DATE

SECTION 47020 SHEET 9 OF 16

47020 9 16

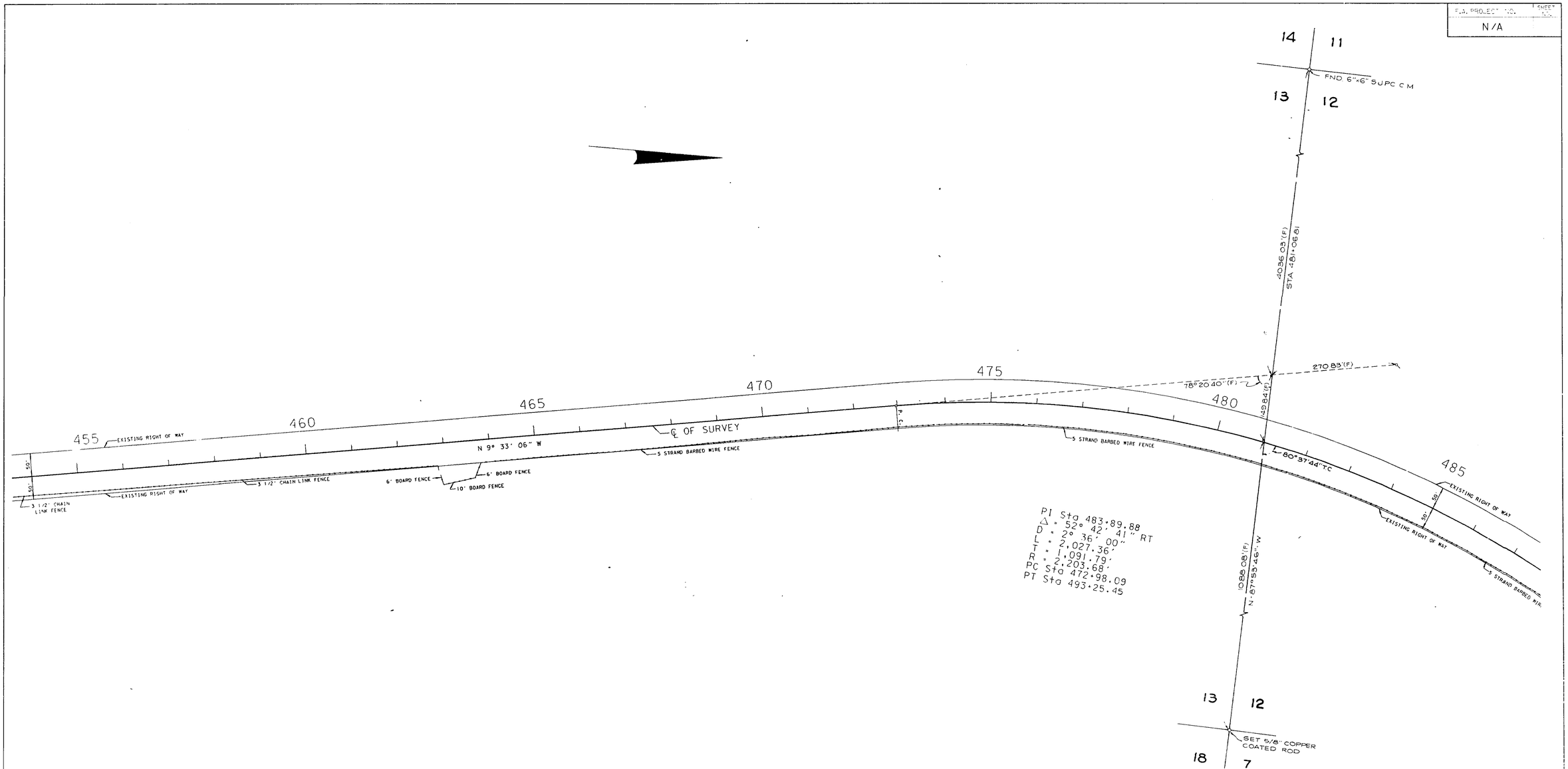

FLORIDA DEPARTMENT OF TRANSPORTATION
RIGHT OF WAY SURVEYING AND MAPPING

MAINTENANCE MAP

STATE ROAD NO. 71 CALHOUN COUNTY

	BY	DATE	APPROVED BY	DATE
DRAWN	RGN	11-13-89		
TRACED	N/A	N/A	Russell G. Hood	5-14-90
CHECKED	I CARTER	11-14-89	DISTRICT SURVEYOR ADMINISTRATOR	
MAPS PREPARED BY				
THIRD DISTRICT				
W.P.I. NO.	N/A		SCALE:	

SECTION 47020 SHEET 10 OF 16

47020 10 16

F.A. PROJECT NO.	SHEET NO.
N/A	

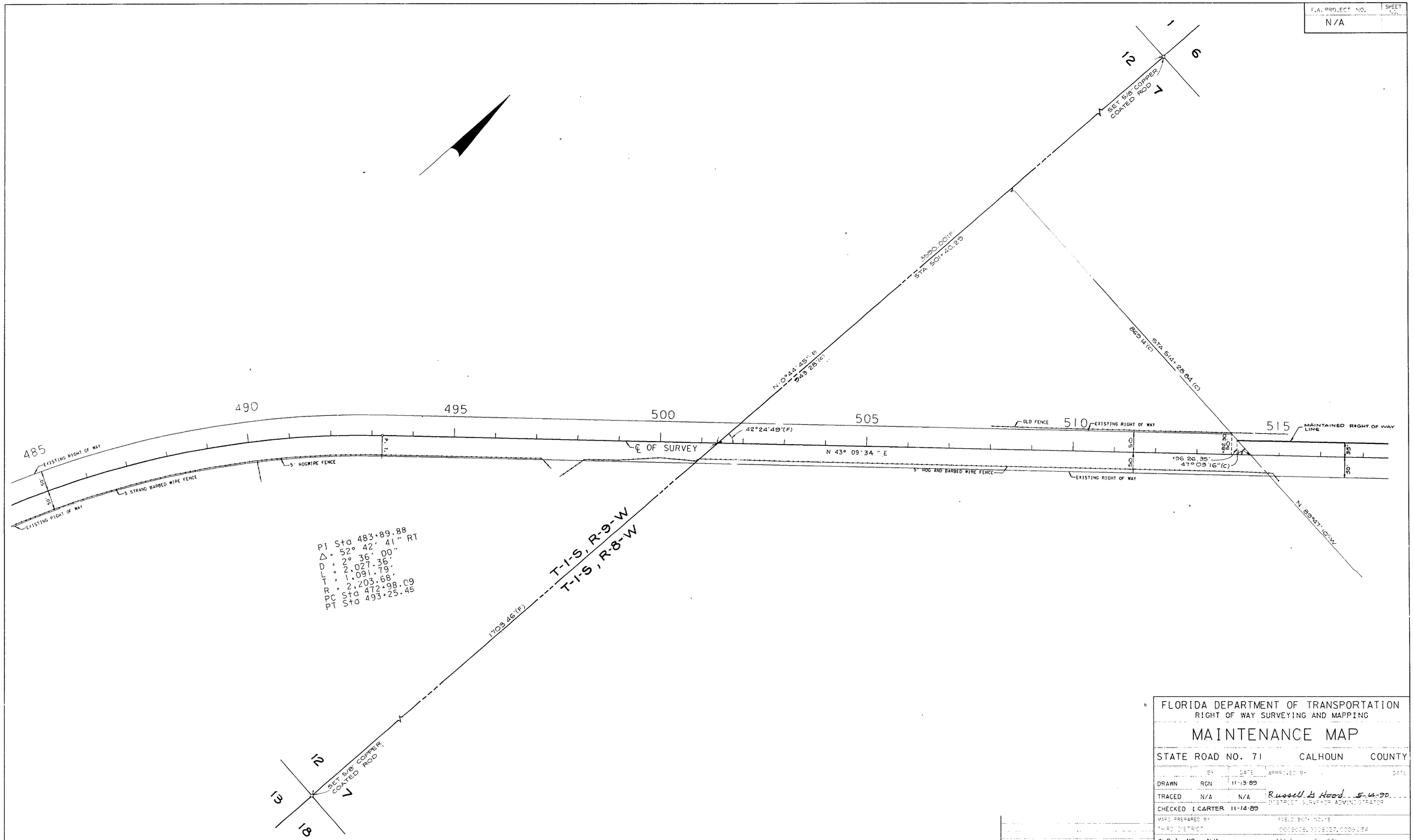

FLORIDA DEPARTMENT OF TRANSPORTATION
RIGHT OF WAY SURVEYING AND MAPPING

MAINTENANCE MAP

STATE ROAD NO. 71 CALHOUN COUNTY

	BY	DATE	APPROVED BY	DATE
DRAWN	RGN	11-13-89		
TRACED	N/A	N/A	Russell G Hood 5-14-90 DISTRICT SURVEYOR ADMINISTRATOR	
CHECKED	I. CARTER	11-14-89		
MAPS PREPARED BY			FIELD BOTH NO. 15	
THIRD DISTRICT			0009036, 0009037, 0008034	
W.P.I. NO.	N/A		SCALE: 1" = 100'	

SECTION 47020 SHEET 11 OF 16

16

12

47020

F.A. PROJECT NO.	SHEET NO.
N/A	

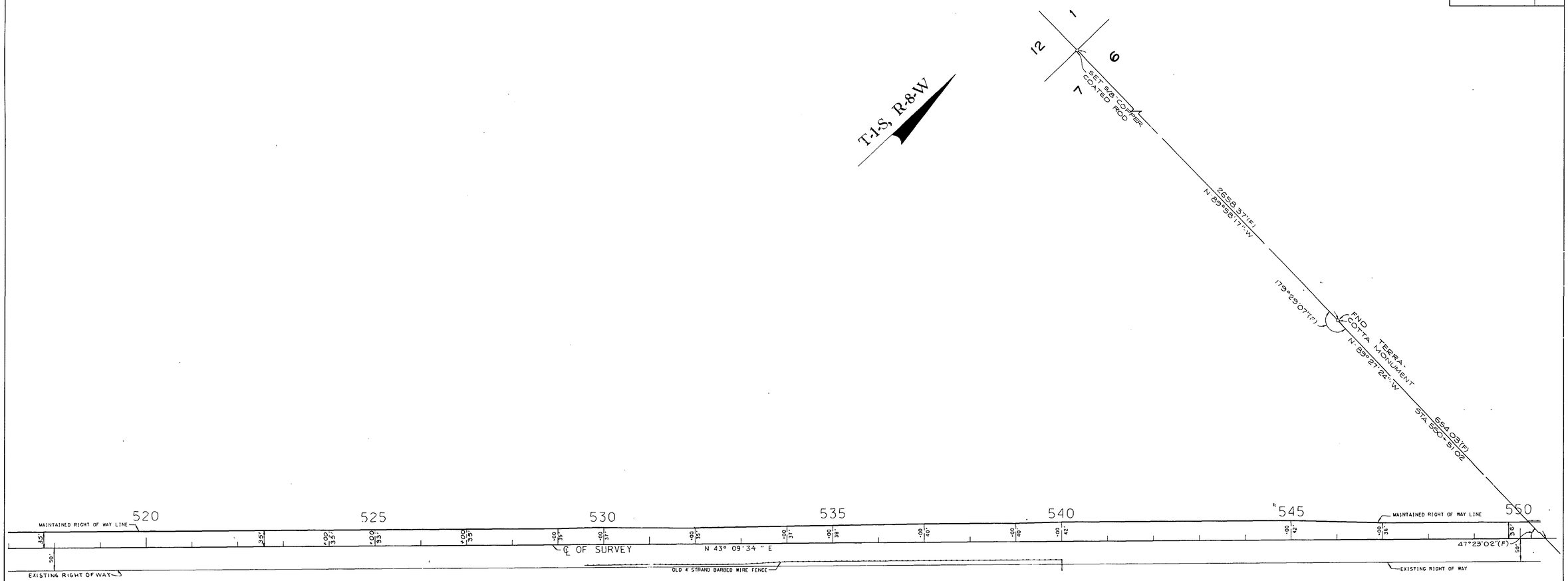

FLORIDA DEPARTMENT OF TRANSPORTATION
RIGHT OF WAY SURVEYING AND MAPPING

MAINTENANCE MAP

STATE ROAD NO. 71 CALHOUN COUNTY

	BY	DATE	APPROVED BY	DATE
DRAWN	RGN	11-13-89	Russell B Hood	5-14-90
TRACED	N/A	N/A	DISTRICT SURVEYOR ADMINISTRATOR	
CHECKED	I CARTER	11-14-89		

MAPS PREPARED BY	FIELD BOOK NO.'S
THIRD DISTRICT	10009025,10009027,10009034
W.P.I. NO. N/A	SCALE: 1" = 100'

REVISION	BY	DATE

SECTION 47020 SHEET 12 OF 16

F.A. PROJECT NO.	SHEET NO.
N/A	

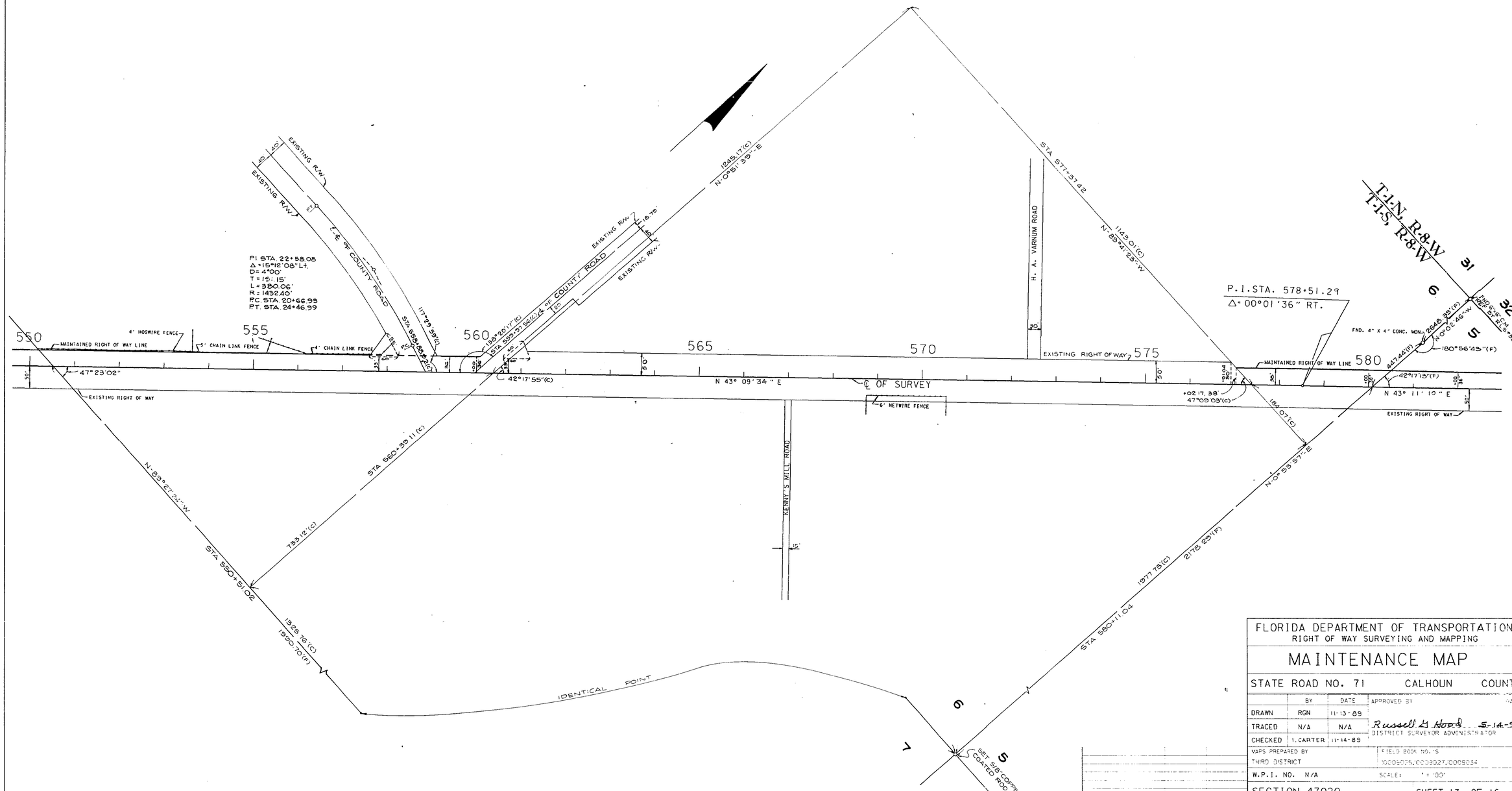

FLORIDA DEPARTMENT OF TRANSPORTATION
RIGHT OF WAY SURVEYING AND MAPPING

MAINTENANCE MAP

STATE ROAD NO. 71 CALHOUN COUNTY

	BY	DATE	APPROVED BY
DRAWN	RGN	11-13-89	Russell G. Hood 5-14-90
TRACED	N/A	N/A	DISTRICT SURVEYOR ADMINISTRATOR
CHECKED	L. CARTER	11-14-89	

MAPS PREPARED BY THIRD DISTRICT

FIELD BOOK NO.'S 10008025, 10008027, 10008034

W.P.I. NO. N/A

SCALE: 1" = 100'

SECTION 47020

SHEET 13 OF 16

REVISION	BY	DATE

47020 13 16

F.A. PROJECT NO.	SHEET NO.
N/A	

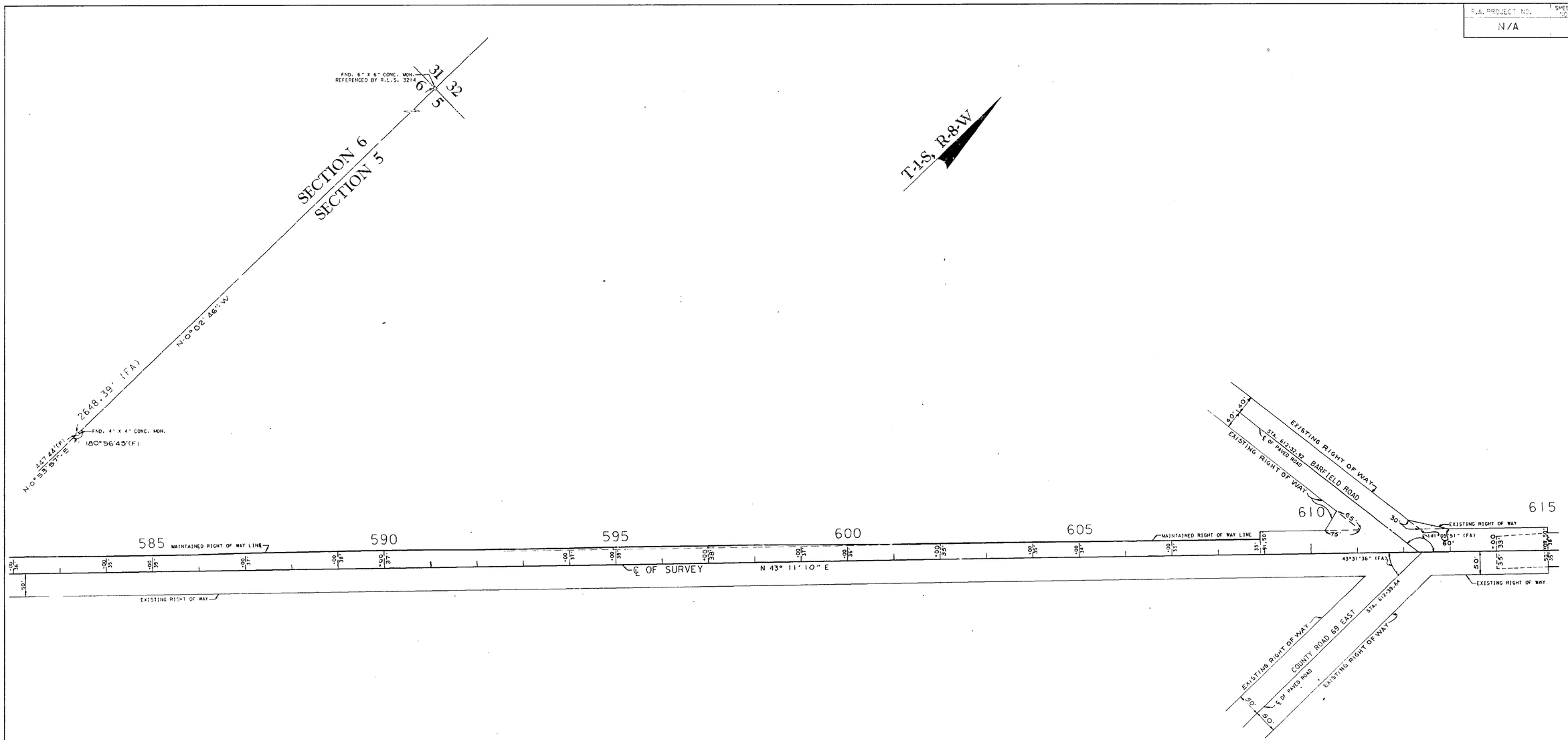

FLORIDA DEPARTMENT OF TRANSPORTATION
RIGHT OF WAY SURVEYING AND MAPPING

MAINTENANCE MAP

STATE ROAD NO. 71 CALHOUN COUNTY

	BY	DATE	APPROVED BY	DATE
DRAWN	RGN	11-13-89		
TRACED	N/A	N/A	Russell G. Hood	5-14-90
CHECKED	L.C.	11-14-89	DISTRICT SURVEYOR ADMINISTRATOR	

MAPS PREPARED BY
THIRD DISTRICT
W.P.I. NO. N/A

SECTION 47020 SHEET 14 OF 16

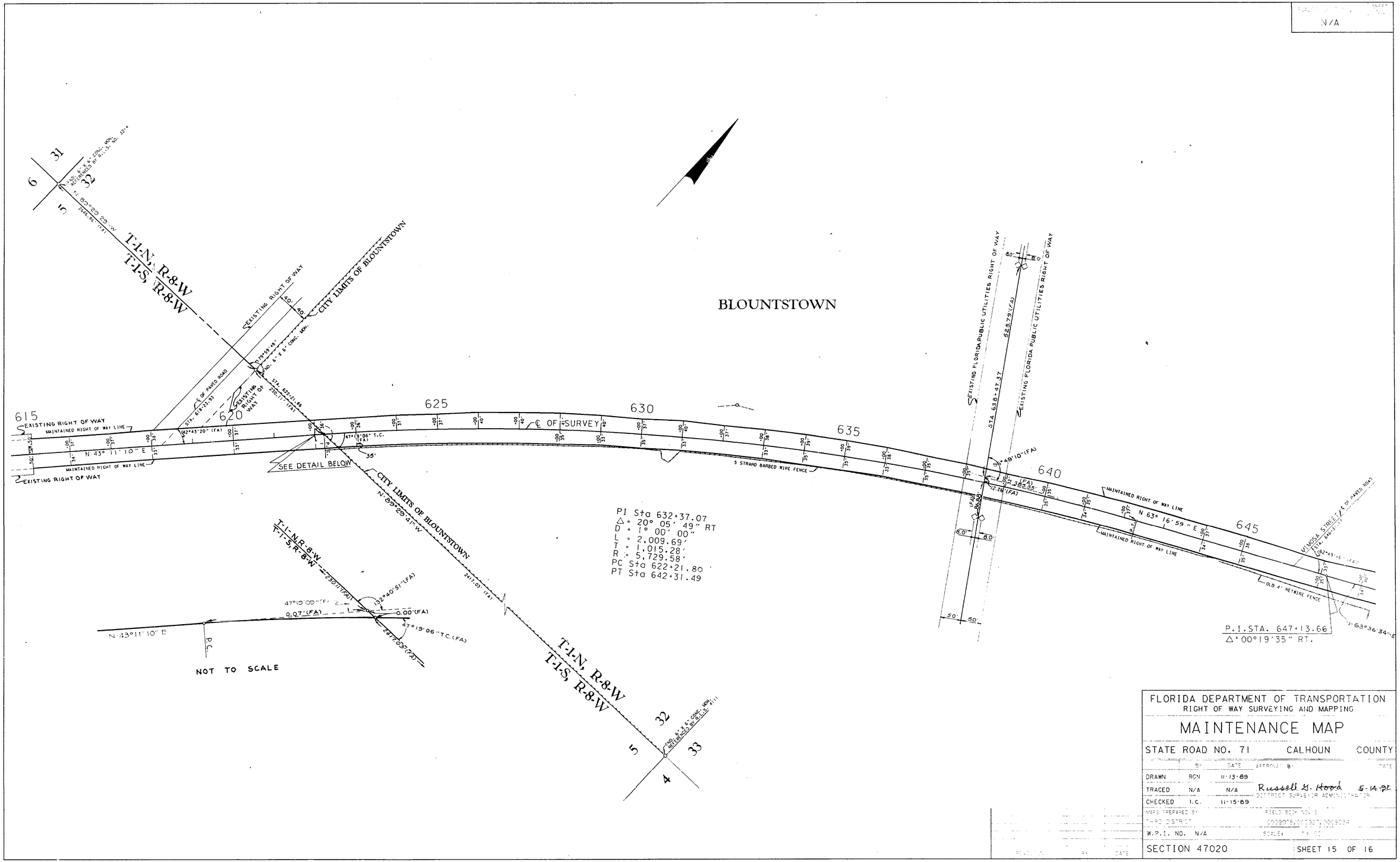

FLORIDA DEPARTMENT OF TRANSPORTATION
RIGHT OF WAY SURVEYING AND MAPPING

MAINTENANCE MAP

STATE ROAD NO. 71 CALHOUN COUNTY

	BY	DATE	APPROVED BY	DATE
DRAWN	RGN	11-13-89		
TRACED	N/A	N/A	Russell G. Hood	5-14-92
CHECKED	I.C.	11-15-89	DISTRICT SURVEYOR ADMINISTRATOR	

MAPS PREPARED BY: FIELD BOOK NO.:
THIRD DISTRICT:
W.P.I. NO. N/A SCALE: 1" = 100'

SECTION 47020 SHEET 15 OF 16

47020 15 16

F.A. PROJECT NO.	SHEET NO.
N/A	

PI Sta 658+67.54
Δ = 12° 21' 50" LT
D = 4° 07' 17"
L = 299.99'
T = 150.58'
R = 1,390.17'
PC Sta 657+16.96
PCC Sta 660+16.95

PI Sta 661+68.22
Δ = 18° 15' 13" LT
D = 6° 05' 06"
L = 299.99'
T = 151.27'
R = 941.61'
PCC Sta 660+16.95
PCC Sta 663+16.93

PI Sta 663+91.99
Δ = 5° 42' 54" LT
D = 3° 48' 37"
L = 149.99'
T = 75.06'
R = 1,503.68'
PCC Sta 663+16.93
PCC Sta 664+66.92

PI Sta 665+17.02
Δ = 9° 38' 10" LT
D = 9° 38' 23"
L = 99.96'
T = 50.10'
R = 594.37'
PCC Sta 664+66.92
PT Sta 665+66.88

PI Sta 667+42.34
Δ = 14° 10' 09" LT
D = 9° 26' 11"
L = 150.15'
T = 75.46'
R = 607.18'
PC Sta 666+66.88
PCC Sta 668+17.03

PI Sta 669+42.36
Δ = 3° 09' 12" LT
D = 1° 15' 30"
L = 250.60'
T = 125.33'
R = 4,553.53'
PCC Sta 668+17.03
PT Sta 670+67.63

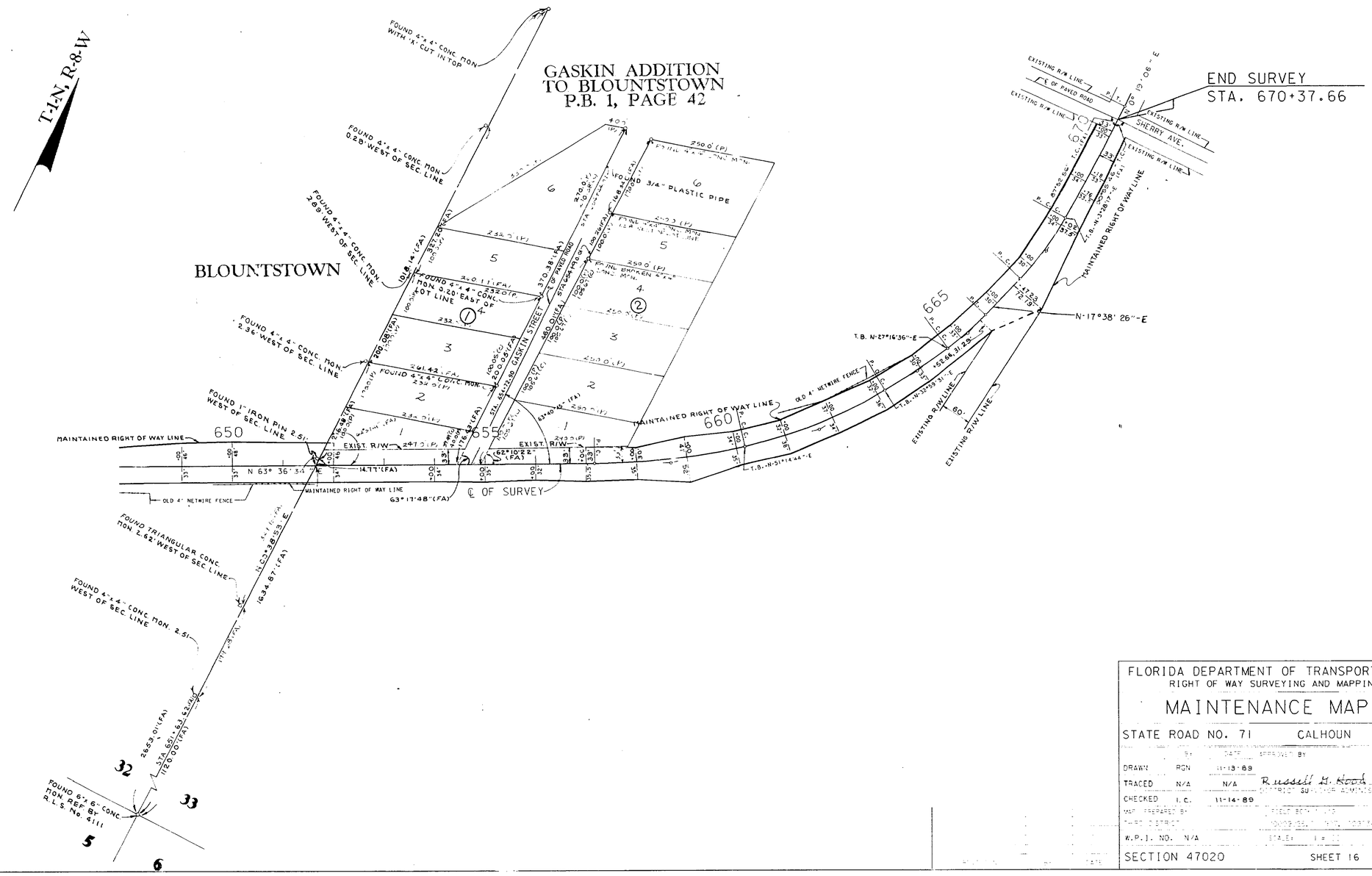

FLORIDA DEPARTMENT OF TRANSPORTATION
RIGHT OF WAY SURVEYING AND MAPPING

MAINTENANCE MAP

STATE ROAD NO. 71 CALHOUN COUNTY

	BY	DATE	APPROVED BY	DATE
DRAWN	RGN	11-13-89		
TRACED	N/A	N/A	Russell G. Hood	5-14-90
CHECKED	I.C.	11-14-89	DISTRICT SURVEYOR ADMINISTRATOR	
MAP PREPARED BY			FIELD BOOK NO.	
THIRD DISTRICT				
W.P.I. NO. N/A			SCALE: 1 = 100	

SECTION 47020 SHEET 16 OF 16

47020 16 16