| F.A. PROJ. NO. | SHEET NO. |
|---|---|
| N/A | |

**℄ SURVEY CURVE NO. 1**
P.I. STA. 92+90.07
Δ= 01°20'14" LT.
D= 00°44'19"
T= 90.52'
L= 181.03'
R= 7756.39'
P.C. STA. 91+99.55
P.C.C. STA. 93+80.58

**℄ SURVEY CURVE NO. 2**
P.I. STA. 95+44.95
Δ= 22°49'29" LT.
D= 07°02'10"
T= 164.37'
L= 324.39'
R= 814.30'
P.C.C. STA. 93+80.58
P.C.C. STA. 97+04.97

**℄ SURVEY CURVE NO. 3**
P.I. STA. 98+27.00
Δ= 12°13'20" LT.
D= 05°01'38"
T= 122.03'
L= 243.12'
R= 1139.72'
P.C.C. STA. 97+04.97
P.C.C. STA. 99+48.09

**℄ SURVEY CURVE NO. 4**
P.I. STA. 100+85.39
Δ= 17°44'08" LT.
D= 06°30'39"
T= 137.30'
L= 272.40'
R= 880.00'
P.C.C. STA. 99+48.09
P.C.C. STA. 102+20.49

**℄ SURVEY CURVE NO. 5**
P.I. STA. 105+43.69
Δ= 36°14'17" LT.
D= 05°48'03"
T= 323.20'
L= 624.70'
R= 987.71'
P.C.C. STA. 102+20.49
P.T. STA. 108+45.19

**℄ SURVEY CURVE NO. 6**
P.I. STA. 128+64.74
Δ= 17°48'14" RT.
D= 01°57'56"
T= 456.58'
L= 905.79'
R= 2915.00'
P.C. STA. 124+08.16
P.C.C. STA. 133+13.95

**℄ SURVEY CURVE NO. 7**
P.I. STA. 134+36.97
Δ= 05°38'03" RT.
D= 02°17'31"
T= 123.02'
L= 245.84'
R= 2500.00'
P.C.C. STA. 133+13.95
P.C.C. STA. 135+59.79

**℄ SURVEY CURVE NO. 8**
P.I. STA. 137+18.78
Δ= 05°03'27" RT.
D= 01°35'30"
T= 158.99'
L= 317.77'
R= 3600.00'
P.C.C. STA. 135+59.79
P.C.C. STA. 138+77.56

**℄ SURVEY CURVE NO. 9**
P.I. STA. 139+30.40
Δ= 03°01'37" RT.
D= 02°51'53"
T= 52.84'
L= 105.66'
R= 2000.00'
P.C.C. STA. 138+77.56
P.C.C. STA. 139+83.22

**℄ SURVEY CURVE NO. 10**
P.I. STA. 141+44.13
Δ= 05°56'33" RT.
D= 01°50'54"
T= 160.91'
L= 321.52'
R= 3100.00'
P.C.C. STA. 139+83.22
P.C.C. STA. 143+04.74

**℄ SURVEY CURVE NO. 11**
P.I. STA. 144+05.60
Δ= 04°48'47" RT.
D= 02°23'14"
T= 100.86'
L= 201.61'
R= 2400.00'
P.C.C. STA. 143+04.74
P.C.C. STA. 145+06.35

**℄ SURVEY CURVE NO. 12**
P.I. STA. 147+71.80
Δ= 03°22'52" RT.
D= 00°38'13"
T= 265.45'
L= 530.75'
R= 8994.09'
P.C.C. STA. 145+06.35
P.T. STA. 150+37.10

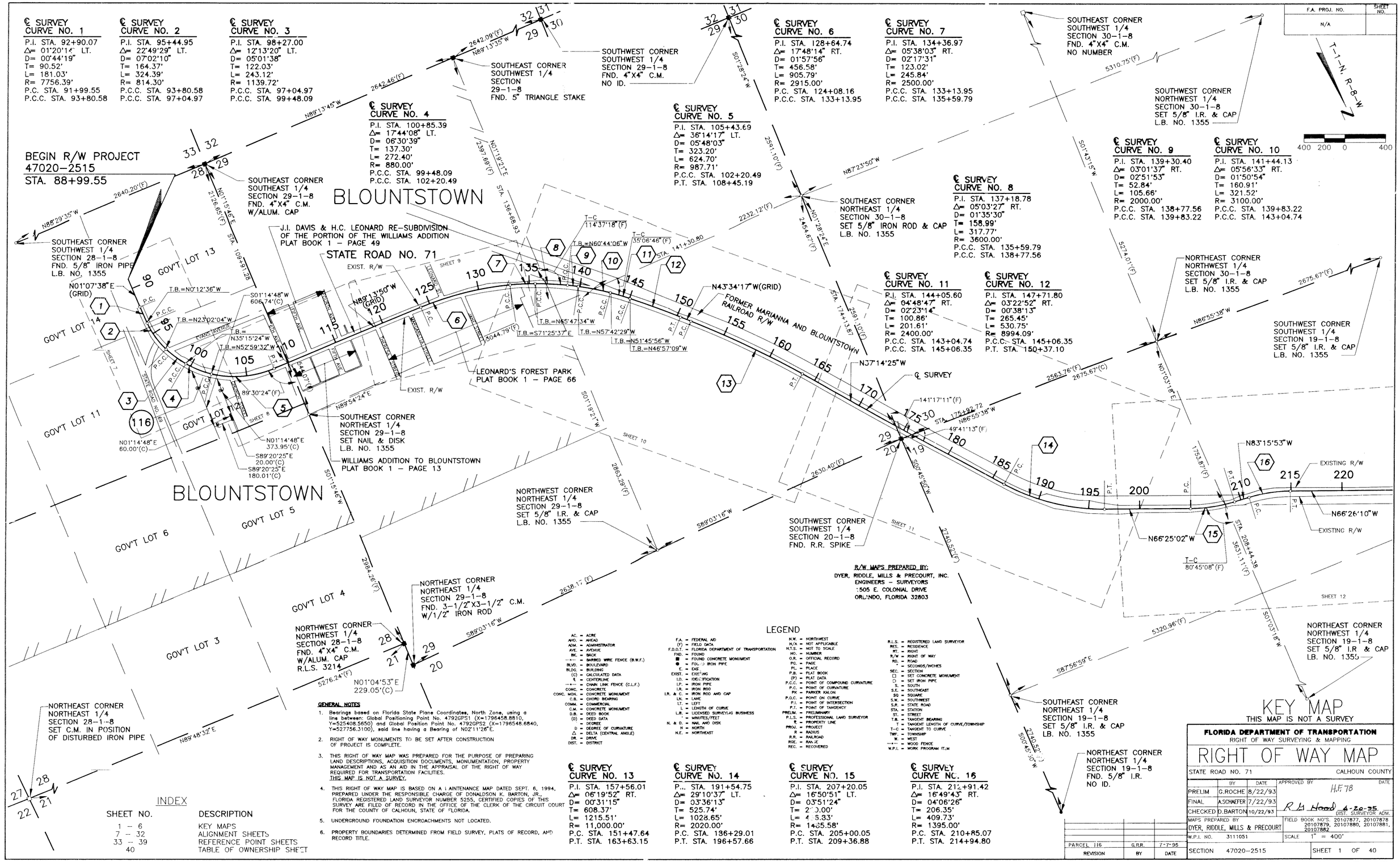


**R/W MAPS PREPARED BY:**
DYER, RIDDLE, WILLS & PRECOURT, INC.
ENGINEERS - SURVEYORS
1505 E. COLONIAL DRIVE
ORLANDO, FLORIDA 32803

## LEGEND

AC. = ACRE
AHD. = AHEAD
ADM. = ADMINISTRATOR
AVE. = AVENUE
BK. = BACK
—×— = BARBED WIRE FENCE (B.W.F.)
BLVD. = BOULEVARD
BLDG. = BUILDING
(C) = CALCULATED DATA
℄ = CENTERLINE
—+— = CHAIN LINK FENCE (C.L.F.)
CONC. = CONCRETE
CONC. MON. = CONCRETE MONUMENT
C.B. = CHORD BEARING
COMM. = COMMERCIAL
C.M. = CONCRETE MONUMENT
D.B. = DEED BOOK
(D) = DEED DATA
° = DEGREE
D = DEGREE OF CURVATURE
Δ = DELTA (CENTRAL ANGLE)
DR. = DRIVE
DIST. = DISTRICT
F.A. = FEDERAL AID
(F) = FIELD DATA
F.D.O.T. = FLORIDA DEPARTMENT OF TRANSPORTATION
FND. = FOUND
■ = FOUND CONCRETE MONUMENT
● = FOUND IRON PIPE
E. = EAST
EXIST. = EXISTING
I.D. = IDENTIFICATION
I.P. = IRON PIPE
I.R. = IRON ROD
I.R. & C. = IRON ROD AND CAP
LN. = LANE
LT. = LEFT
L = LENGTH OF CURVE
L.B. = LICENSED SURVEYING BUSINESS
' = MINUTES/FEET
N. & D. = NAIL AND DISK
N = NORTH
N.E. = NORTHEAST
N.W. = NORTHWEST
N/A = NOT APPLICABLE
N.T.S. = NOT TO SCALE
NO. = NUMBER
O.R. = OFFICIAL RECORD
PG. = PAGE
PL. = PLACE
P.B. = PLAT BOOK
(P) = PLAT DATA
P.C.C. = POINT OF COMPOUND CURVATURE
P.C. = POINT OF CURVATURE
PK = PARKER KALON
P.O.C. = POINT ON CURVE
P.I. = POINT OF INTERSECTION
P.T. = POINT OF TANGENCY
PRELIM. = PRELIMINARY
P.L.S. = PROFESSIONAL LAND SURVEYOR
℞ = PROPERTY LINE
PROJ. = PROJECT
R = RADIUS
R.R. = RAILROAD
RGE. = RANGE
REC. = RECOVERED
R.L.S. = REGISTERED LAND SURVEYOR
RES. = RESIDENCE
RT. = RIGHT
R/W = RIGHT OF WAY
RD. = ROAD
" = SECONDS/INCHES
SEC. = SECTION
□ = SET CONCRETE MONUMENT
○ = SET IRON PIPE
S. = SOUTH
S.E. = SOUTHEAST
SQ = SQUARE
S.W. = SOUTHWEST
S.R. = STATE ROAD
STA. = STATION
ST. = STREET
T.B. = TANGENT BEARING
T = TANGENT LENGTH OF CURVE/TOWNSHIP
T-C = TANGENT TO CURVE
TWP. = TOWNSHIP
W. = WEST
—+— = WOOD FENCE
W.P.I. = WORK PROGRAM ITEM

**GENERAL NOTES**

1. Bearings based on Florida State Plane Coordinates, North Zone, using a line between: Global Positioning Point No. 4792GPS1 (X=1796458.8810, Y=525408.5650) and Global Position Point No. 4792GPS2 (X=1796548.6840, Y=527756.3100), said line having a Bearing of N02°11'26"E.
2. RIGHT OF WAY MONUMENTS TO BE SET AFTER CONSTRUCTION OF PROJECT IS COMPLETE.
3. THIS RIGHT OF WAY MAP WAS PREPARED FOR THE PURPOSE OF PREPARING LAND DESCRIPTIONS, ACQUISITION DOCUMENTS, MONUMENTATION, PROPERTY MANAGEMENT AND AS AN AID IN THE APPRAISAL OF THE RIGHT OF WAY REQUIRED FOR TRANSPORTATION FACILITIES. THIS MAP IS NOT A SURVEY.
4. THIS RIGHT OF WAY MAP IS BASED ON A MAINTENANCE MAP DATED SEPT. 6, 1994, PREPARED UNDER THE RESPONSIBLE CHARGE OF DONALDSON K. BARTON, JR., FLORIDA REGISTERED LAND SURVEYOR NUMBER 5255, CERTIFIED COPIES OF THIS SURVEY ARE FILED OF RECORD IN THE OFFICE OF THE CLERK OF THE CIRCUIT COURT FOR THE COUNTY OF CALHOUN, STATE OF FLORIDA.
5. UNDERGROUND FOUNDATION ENCROACHMENTS NOT LOCATED.
6. PROPERTY BOUNDARIES DETERMINED FROM FIELD SURVEY, PLATS OF RECORD, AND RECORD TITLE.

**℄ SURVEY CURVE NO. 13**
P.I. STA. 157+56.01
Δ= 06°19'52" RT.
D= 00°31'15"
T= 608.37'
L= 1215.51'
R= 11,000.00'
P.C. STA. 151+47.64
P.T. STA. 163+63.15

**℄ SURVEY CURVE NO. 14**
P.I. STA. 191+54.75
Δ= 29°10'37" LT.
D= 03°36'13"
T= 525.74'
L= 1028.65'
R= 2020.00'
P.C. STA. 186+29.01
P.T. STA. 196+57.66

**℄ SURVEY CURVE NO. 15**
P.I. STA. 207+20.05
Δ= 16°50'51" LT.
D= 03°51'24"
T= 2[illegible]0.00'
L= 4[illegible]3.33'
R= 1485.58'
P.C. STA. 205+00.05
P.T. STA. 209+36.88

**℄ SURVEY CURVE NO. 16**
P.I. STA. 212+91.42
Δ= 16°49'43" RT.
D= 04°06'26"
T= 206.35'
L= 409.73'
R= 1395.00'
P.C. STA. 210+85.07
P.T. STA. 214+94.80

## INDEX


| SHEET NO. | DESCRIPTION |
|---|---|
| 1 - 6 | KEY MAPS |
| 7 - 32 | ALIGNMENT SHEETS |
| 33 - 39 | REFERENCE POINT SHEETS |
| 40 | TABLE OF OWNERSHIP SHEET |


## KEY MAP
THIS MAP IS NOT A SURVEY

**FLORIDA DEPARTMENT OF TRANSPORTATION**
RIGHT OF WAY SURVEYING & MAPPING

# RIGHT OF WAY MAP

STATE ROAD NO. 71 — CALHOUN COUNTY

| | BY | DATE | APPROVED BY | DATE |
|---|---|---|---|---|
| PRELIM | G.ROCHE | 8/22/93 | H.F. 78 | |
| FINAL | A.SCHAEFER | 7/22/93 | R. L. Hood | 4-20-95 |
| CHECKED | D.BARTON | 10/22/93 | | DIST. SURVEYOR ADM. |

MAPS PREPARED BY: DYER, RIDDLE, WILLS & PRECOURT
FIELD BOOK NO'S. 20107877, 20107878, 20107879, 20107880, 20107881, 20107882
W.P.I. NO. 3111051 — SCALE 1" = 400'
SECTION 47020-2515 — SHEET 1 OF 40

| REVISION | BY | DATE |
|---|---|---|
| PARCEL 116 | G.R.R. | 7-7-95 |

S.R. 71 FROM S.R. 69 TO JACKSON COUNTY LINE

| F.A. PROJ. NO. | SHEET NO. |
|---|---|
| N/A | |

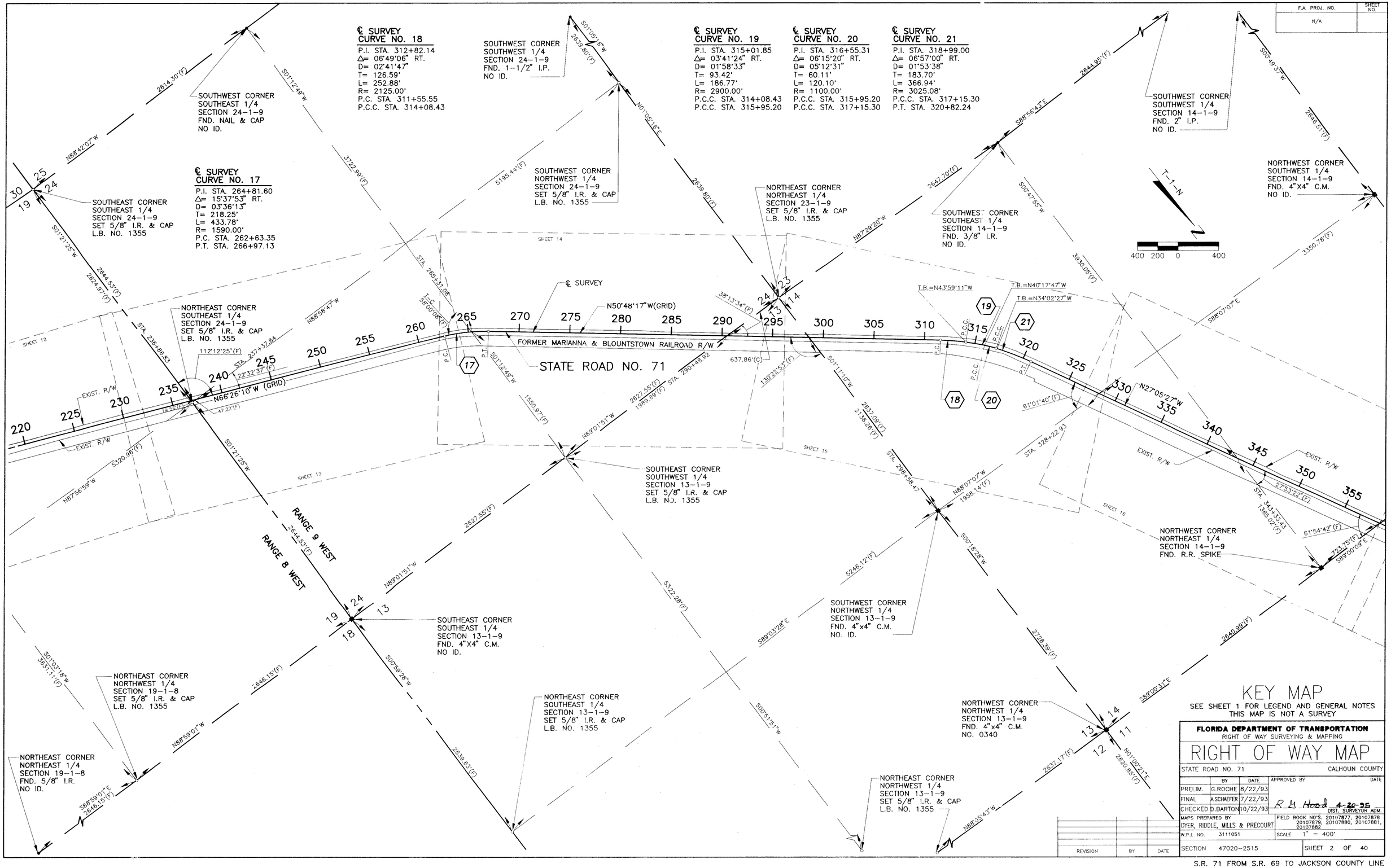


# KEY MAP

SEE SHEET 1 FOR LEGEND AND GENERAL NOTES
THIS MAP IS NOT A SURVEY

**FLORIDA DEPARTMENT OF TRANSPORTATION**
RIGHT OF WAY SURVEYING & MAPPING

# RIGHT OF WAY MAP

STATE ROAD NO. 71 — CALHOUN COUNTY

| | BY | DATE | APPROVED BY | DATE |
|---|---|---|---|---|
| PRELIM. | G.ROCHE | 8/22/93 | | |
| FINAL | A.SCHAEFER | 7/22/93 | | |
| CHECKED | D.BARTON | 10/22/93 | R. H. Hood | 4-20-95 |
| | | | | DIST. SURVEYOR ADM. |

MAPS PREPARED BY: DYER, RIDDLE, MILLS & PRECOURT
FIELD BOOK NO'S. 20107877, 20107878, 20107879, 20107880, 20107881, 20107882
W.P.I. NO. 3111051
SCALE 1" = 400'
SECTION 47020-2515
SHEET 2 OF 40

| REVISION | BY | DATE |
|---|---|---|
| | | |

S.R. 71 FROM S.R. 69 TO JACKSON COUNTY LINE

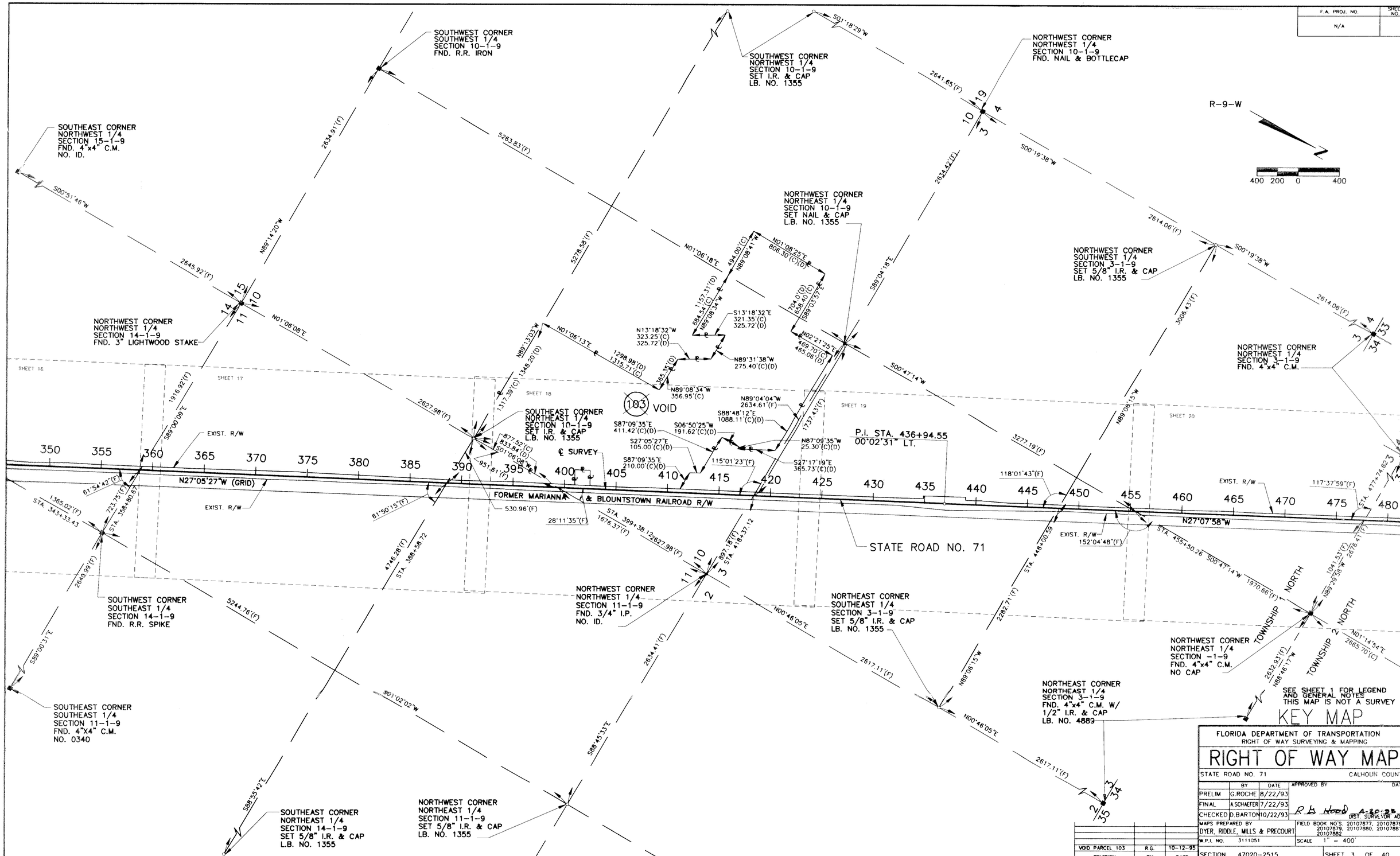

F.A. PROJ. NO.
N/A
SHEET NO.
SOUTHWEST CORNER
SOUTHWEST 1/4
SECTION 10-1-9
FND. R.R. IRON
SOUTHWEST CORNER
NORTHWEST 1/4
SECTION 10-1-9
SET I.R. & CAP
LB. NO. 1355
NORTHWEST CORNER
NORTHWEST 1/4
SECTION 10-1-9
FND. NAIL & BOTTLECAP
R-9-W
400 200 0 400
SOUTHEAST CORNER
NORTHWEST 1/4
SECTION 15-1-9
FND. 4"x4" C.M.
NO. ID.
NORTHWEST CORNER
NORTHEAST 1/4
SECTION 10-1-9
SET NAIL & CAP
L.B. NO. 1355
NORTHWEST CORNER
SOUTHWEST 1/4
SECTION 3-1-9
SET 5/8" I.R. & CAP
LB. NO. 1355
NORTHWEST CORNER
NORTHWEST 1/4
SECTION 14-1-9
FND. 3" LIGHTWOOD STAKE
NORTHWEST CORNER
NORTHWEST 1/4
SECTION 3-1-9
FND. 4"x4" C.M.
SHEET 16
SHEET 17
SHEET 18
SHEET 19
SHEET 20
103 VOID
SOUTHEAST CORNER
NORTHEAST 1/4
SECTION 10-1-9
SET I.R. & CAP
L.B. NO. 1355
P.I. STA. 436+94.55
00°02'31" LT.
℄ SURVEY
N27°05'27"W (GRID)
FORMER MARIANNA & BLOUNTSTOWN RAILROAD R/W
N27°07'58"W
STATE ROAD NO. 71
EXIST. R/W
SOUTHWEST CORNER
SOUTHEAST 1/4
SECTION 14-1-9
FND. R.R. SPIKE
NORTHWEST CORNER
NORTHWEST 1/4
SECTION 11-1-9
FND. 3/4" I.P.
NO. ID.
NORTHEAST CORNER
SOUTHEAST 1/4
SECTION 3-1-9
SET 5/8" I.R. & CAP
LB. NO. 1355
TOWNSHIP 1 NORTH
TOWNSHIP 2 NORTH
NORTHWEST CORNER
NORTHEAST 1/4
SECTION -1-9
FND. 4"x4" C.M.
NO CAP
SOUTHEAST CORNER
SOUTHEAST 1/4
SECTION 11-1-9
FND. 4"X4" C.M.
NO. 0340
NORTHEAST CORNER
NORTHEAST 1/4
SECTION 3-1-9
FND. 4"x4" C.M. W/
1/2" I.R. & CAP
LB. NO. 4889
SEE SHEET 1 FOR LEGEND
AND GENERAL NOTES
THIS MAP IS NOT A SURVEY
KEY MAP
SOUTHEAST CORNER
NORTHEAST 1/4
SECTION 14-1-9
SET 5/8" I.R. & CAP
L.B. NO. 1355
NORTHWEST CORNER
NORTHEAST 1/4
SECTION 11-1-9
SET 5/8" I.R. & CAP
LB. NO. 1355
FLORIDA DEPARTMENT OF TRANSPORTATION
RIGHT OF WAY SURVEYING & MAPPING
RIGHT OF WAY MAP
STATE ROAD NO. 71
CALHOUN COUNTY
PRELIM G.ROCHE 8/22/93
FINAL A.SCHAEFER 7/22/93
CHECKED D.BARTON 10/22/93
APPROVED BY
DIST. SURVEYOR ADM.
MAPS PREPARED BY
DYER, RIDDLE, MILLS & PRECOURT
FIELD BOOK NO'S. 20107877, 20107878, 20107879, 20107880, 20107881, 20107882
W.P.I. NO. 3111051
SCALE 1" = 400'
VOID PARCEL 103 R.G. 10-12-95
REVISION BY DATE
SECTION 47020-2515
SHEET 3 OF 40
S.R. 71 FROM S.R. 69 TO JACKSON COUNTY LINE

| F.A. PROJ. NO. | SHEET NO. |
|---|---|
| N/A | |

TOWNSHIP 2 NORTH, RANGE 9 WEST

TOWNSHIP 1 NORTH

TOWNSHIP 2 NORTH

NORTHWEST CORNER
SOUTHWEST 1/4
SECTION 33-2-9
SET 5/8" I.R. & CAP
L.B. NO. 1355

SOUTHWEST CORNER
NORTHWEST 1/4
SECTION 28-2-9
FND. 4"X4" C.M.
NO. 2456

SOUTHWEST CORNER
SOUTHEAST 1/4
SECTION 33-2-9
FND. LIGHTWOOD STAKE &
P.K. NAIL & CAP

SOUTHWEST CORNER
SOUTHEAST 1/4
SECTION 28-2-9
FND. 4"x4" C.M.
NO. 2456

SOUTHWEST CORNER
SOUTHEAST 1/4
SECTION 21-2-9
SET 5/8" I.R. & CAP
L.B. NO. 1355

R-9-W

400 200 0 400

NORTHEAST CORNER
NORTHEAST 1/4
SECTION 4-1-9
FND. 4"x4" C.M.
& LIGHTWOOD STAKE
(NO CAP)

NORTHEAST CORNER
SOUTHEAST 1/4
SECTION 28-2-9
SET 5/8" I.R. & CAP
L.B. NO. 1355

NORTHEAST CORNER
NORTHEAST 1/4
SECTION 28-2-9
FND. 3/8" I.R.
NO CAP

STATE ROAD NO. 71

FORMER MARIANNA & BLOUNTSTOWN RAILROAD R/W

NORTHWEST CORNER
NORTHWEST 1/4
SECTION 34-2-9
FND. 1/2" I.R.
NO CAP

℄ SURVEY

SOUTHWEST CORNER
SOUTHEAST 1/4
SECTION 34-2-9
FND. 4"x4" C.M.
NO CAP

NORTHWEST CORNER
NORTHEAST 1/4
SECTION 34-2-9
FND. PLOW POINT

NORTHWEST CORNER
NORTHEAST 1/4
SECTION 27-2-9
FND. 3/8" I.R.
NO CAP

NORTHEAST CORNER
NORTHEAST 1/4
SECTION 3-1-9
FND. 4"x4" C.M. &
1/2" I.R. & CAP
NO. 4889

NORTHEAST CORNER
SOUTHEAST 1/4
SECTION 34-2-9
FND. 4"x4" C.M.
NO CAP

NORTHEAST CORNER
NORTHEAST 1/4
SECTION 34-2-9
FND. 4"x4" C.M.
NO ID.

NORTHEAST CORNER
SOUTHEAST 1/4
SECTION 27-2-9
SET 5/8" I.R. & CAP
L.B. NO. 1355

## ℄ SURVEY
## CURVE NO. 22

P.I. STA. 522+25.78
Δ= 40°56'33" RT.
D= 02°55'10"
T= 732.63'
L= 1402.37'
R= 1962.50'
P.C. STA. 514+93.15
P.T. STA. 528+95.52

## ℄ SURVEY
## CURVE NO. 23

P.I. STA. 604+85.41
Δ= 12°54'31" LT.
D= 00°59'47"
T= 650.48'
L= 1295.46'
R= 5750.00'
P.C. STA. 598+34.93
P.T. STA. 611+30.39

# KEY MAP

SEE SHEET 1 FOR LEGEND AND GENERAL NOTES.
THIS MAP IS NOT A SURVEY

**FLORIDA DEPARTMENT OF TRANSPORTATION**
RIGHT OF WAY SURVEYING & MAPPING

# RIGHT OF WAY MAP

STATE ROAD NO. 71 — CALHOUN COUNTY

| | BY | DATE | APPROVED BY | DATE |
|---|---|---|---|---|
| PRELIM. | G.ROCHE | 8/22/93 | | |
| FINAL | A.SCHAEFER | 7/22/93 | R H Hood | 4-20-95 |
| CHECKED | D.BARTON | 10/22/93 | DIST. SURVEYOR ADM. | |

MAPS PREPARED BY: DYER, RIDDLE, MILLS & PRECOURT
FIELD BOOK NO'S: 20107877, 20107878, 20107879, 20107880, 20107881, 20107882
W.P.I. NO. 3111051 — SCALE 1" = 400'
SECTION 47020-2515 — SHEET 4 OF 40

| REVISION | BY | DATE |
|---|---|---|
| | | |

S.R. 71 FROM S.R. 69 TO JACKSON COUNTY LINE

| F.A. PROJ. NO. | SHEET NO. |
|---|---|
| N/A | |

SOUTHWEST CORNER
SOUTHEAST 1/4
SECTION 21-2-9
SET 5/8" I.R. & CAP
LB. NO. 1355

℄ SURVEY
CURVE NO. 23
P.I. STA. 604+85.41
Δ= 12°54'31" LT.
D= 00°59'47"
T= 650.48'
L= 1295.46'
R= 5750.00'
P.C. STA. 598+34.93
P.T. STA. 611+30.39

T-2-N, R-9-W

400 200 0 400

℄ SURVEY
CURVE NO. 24
P.I. STA. 1054+20.82
Δ= 16°45'09" LT.
D= 01°05'29"
T= 773.03'
L= 1535.03'
R= 5250.00'
P.C. STA. 1046+47.78
P.C.C. STA. 1061+82.81

℄ SURVEY
CURVE NO. 25
P.I. STA. 1063+44.66
Δ= 03°56'40" LT.
D= 01°13'09"
T= 161.85'
L= 323.56'
R= 4700.00'
P.C.C. STA. 1061+82.81
P.C.C. STA. 1065+06.37

℄ SURVEY
CURVE NO. 26
P.I. STA. 1070+32.43
Δ= 10°28'24" LT.
D= 00°59'54"
T= 526.06'
L= 1049.18'
R= 5739.68'
P.C.C. STA. 1065+06.37
P.T. STA. 1075+55.55

SOUTHWEST CORNER
SOUTHEAST 1/4
SECTION 9-2-9
SET 5/8" I.R. & CAP
LB. NO. 1355

NORTHEAST CORNER
NORTHEAST 1/4
SECTION 28-2-9
FND. 3/8" I.R.
NO CAP

S00°49'56"W 2625.54'(F) N00°38'51"E 2627.33'(F) S00°45'43"W 2623.39'(F) S02°10'31"W 2608.12'(F) S02°10'31"W 2608.12'(F) N01°26'11"E 2685.82'(F)

SOUTHWEST CORNER
NORTHWEST 1/4
SECTION 22-2-9
SET 5/8" I.R. & CAP
LB. NO. 1355

NORTHWEST CORNER
NORTHWEST 1/4
SECTION 22-2-9
FND. 1" PIPE

STATION EQUATION
℄ SURVEY & ℄ CONSTRUCTION
STA. 658+56.54 BK. =
STA. 1008+69.50 AHD.
STATE ROAD NO. 71
NO DEFLECTION

SOUTHWEST CORNER
NORTHWEST 1/4
SECTION 15-2-9
SET 5/8" I.R. & CAP
LB. NO. 355

NORTHEAST CORNER
NORTHEAST 1/4
SECTION 16-2-9
SET 5/8" I.R. & CAP
LB. NO. 1355

NORTHEAST CORNER
SOUTHEAST 1/4
SECTION 9-2-9
SET 5/8" I.R. & CAP
LB. NO. 1355

EXIST. R/W 585 590 595 600 605 610 615 620 625 630 635 640 645 650 655 1010 1015 1020 1025 1030 1035 1040 1045 1050 1055 1060 1065

P.C. P.T. P.C.C. P.C.C.

23 24 25 26

2618.72'(F) 1108.18'(F) 1428.96'(F) 1435.32'(F) 1378.24'(F) 1326.73'(F) 2668.21'(F) 2617.89'(F)

N13°48'35"E (GRID) 103°03'47"(F) 90°04'47"(F) S89°01'09"E 89°56'29"(F) N89°09'27"W 89°49'41"(F) N88°47'05"W N01°02'36"E(GRID) 90°14'17"(F) N89°07'45"W

℄ SURVEY

N00°54'04"E

STATE ROAD NO. 71

P.I. STA. 1016+31.43
0°08'32" RT.

STA. 591+01.50 STA. 617+53.30 STA. 643+80.16 STA. 1019+91.55 STA. 1045+97.79

T.B.= N15°42'33"W

T.B.= N19°39'12"W

EXIST. R/W

SHEET 24 SHEET 25 SHEET 26 SHEET 27 SHEET 28 SHEET 29

FORMER MARIANNA & BLOUNTSTOWN RAILROAD R/W

N89°51'12"W 1510.54'(F) 1196.95'(F) 1341.48'(F)

N00°14'44"W 2669.90'(C) 5246.33'(F) S00°51'10"W 5196.76'(F) S02°34'33"W N01°08'29"E 5383.32'(C)

NORTHWEST CORNER
NORTHEAST 1/4
SECTION 22-2-9
FND. 3/8" I.R.
NO CAP

NORTHWEST CORNER
NORTHEAST 1/4
SECTION 22-2-9
FND. NAIL

NORTHEAST CORNER
NORTHWEST 1/4
SECTION 10-2-9
SET NAIL & DISK
L.B. NO. 1355

NORTHWEST CORNER
NORTHEAST 1/4
SECTION 15-2-9
SET 5/8" I.R. & CAP
LB. NO. 1355

2626.82'(F) 3827.97'(F) 2630.90'(F) 3921.51'(F) 2668.21'(F)

N89°12'24"W N89°01'09"W N88°32'46"W N88°47'05"W N88°43'07"W

SOUTHEAST CORNER
SOUTHEAST 1/4
SECTION 22-2-9
SET 5/8" I.R. & CAP
LB. NO. 1355

NORTHEAST CORNER
SOUTHEAST 1/4
SECTION 22-2-9
SET 5/8" I.R. & CAP
LB. NO. 1355

NORTHEAST CORNER
NORTHEAST 1/4
SECTION 22-2-9
SET 5/8" I.R. & CAP
LB. NO. 1355

SOUTHEAST CORNER
NORTHEAST 1/4
SECTION 15-2-9
SET 5/8" I.R. & CAP
LB. NO. 1355

NORTHEAST CORNER
NORTHEAST 1/4
SECTION 15-2-9
SET 5/8" I.R. & CAP
LB. NO. 1355

N00°17'38"W 2711.13'(F) S00°53'45"W 2608.00'(F) S00°53'45"W 2608.00'(F) S02°59'04"W 2602.83'(F) S02°59'04"W 2602.83'(F)

KEY MAP
SEE SHEET 1 FOR LEGEND AND GENERAL NOTES
THIS MAP IS NOT A SURVEY

**FLORIDA DEPARTMENT OF TRANSPORTATION**
RIGHT OF WAY SURVEYING & MAPPING

# RIGHT OF WAY MAP

STATE ROAD NO. 71 — CALHOUN COUNTY

| | BY | DATE | APPROVED BY | DATE |
|---|---|---|---|---|
| PRELIM. | G.ROCHE | 8/22/93 | | |
| FINAL | A.SCHAEFER | 7/22/93 | R. L. Hood | 4-20-95 |
| CHECKED | D.BARTON | 10/22/93 | DISTRICT SURVEYOR ADM. | |

MAPS PREPARED BY: DYER, RIDDLE, MILLS & PRECOURT
FIELD BOOK NO'S. 20107877, 20107878, 20107879, 20107880, 20107881, 20107882
W.P.I. NO. 3111051 — SCALE 1" = 400'
SECTION 47020-2515 — SHEET 5 OF 40

| REVISION | BY | DATE |
|---|---|---|
| | | |

S.R. 71 FROM S.R. 69 TO JACKSON COUNTY LINE

| F.A. PROJ. NO. | SHEET NO. |
|---|---|
| N/A | |

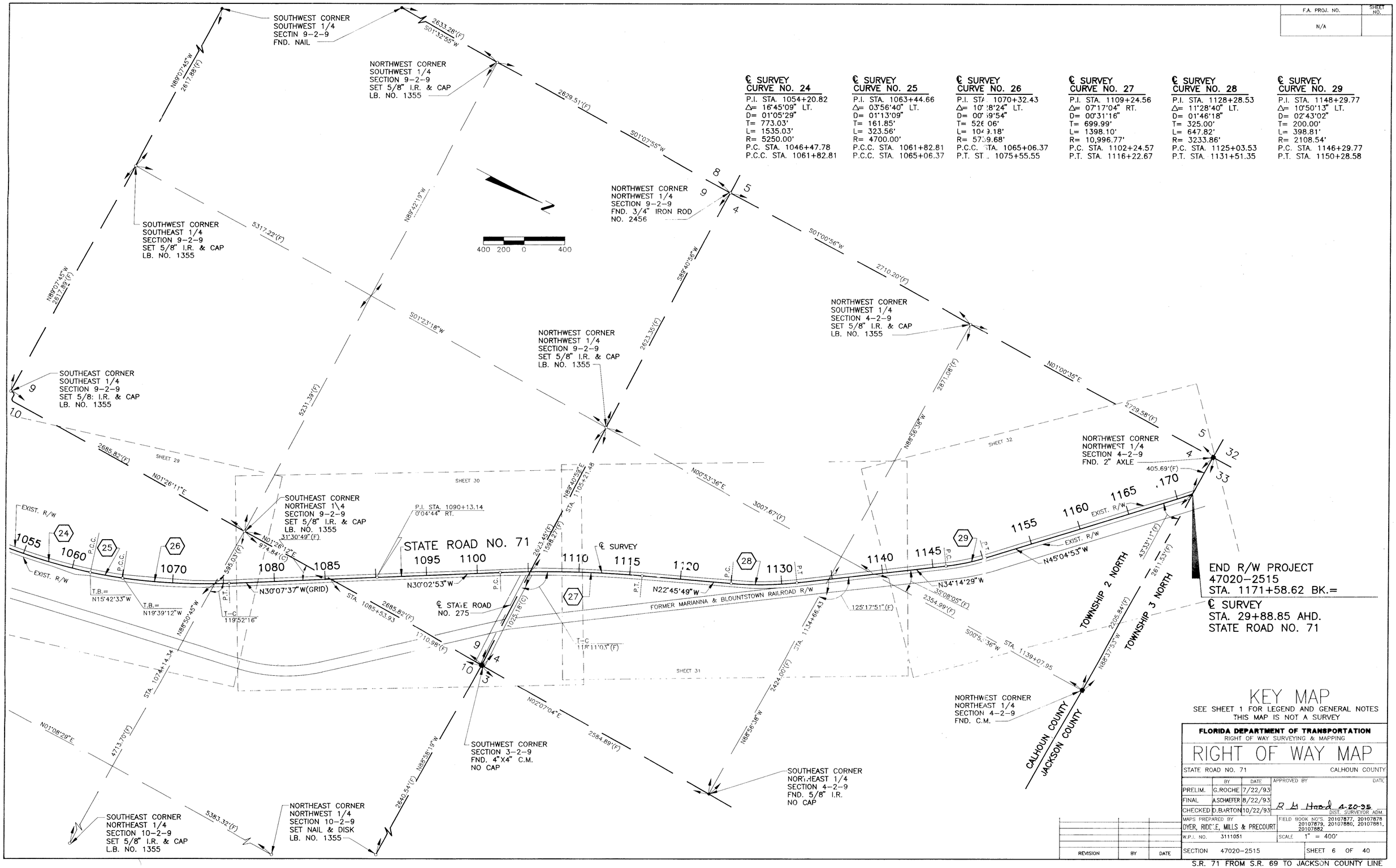


## ℄ SURVEY CURVE NO. 24

P.I. STA. 1054+20.82
Δ= 16°45'09" LT.
D= 01°05'29"
T= 773.03'
L= 1535.03'
R= 5250.00'
P.C. STA. 1046+47.78
P.C.C. STA. 1061+82.81

## ℄ SURVEY CURVE NO. 25

P.I. STA. 1063+44.66
Δ= 03°56'40" LT.
D= 01°13'09"
T= 161.85'
L= 323.56'
R= 4700.00'
P.C.C. STA. 1061+82.81
P.C.C. STA. 1065+06.37

## ℄ SURVEY CURVE NO. 26

P.I. STA. 1070+32.43
Δ= 10°28'24" LT.
D= 00°59'54"
T= 526.06'
L= 104[illegible].18'
R= 57[illegible]9.68'
P.C.C. STA. 1065+06.37
P.T. STA. 1075+55.55

## ℄ SURVEY CURVE NO. 27

P.I. STA. 1109+24.56
Δ= 07°17'04" RT.
D= 00°31'16"
T= 699.99'
L= 1398.10'
R= 10,996.77'
P.C. STA. 1102+24.57
P.T. STA. 1116+22.67

## ℄ SURVEY CURVE NO. 28

P.I. STA. 1128+28.53
Δ= 11°28'40" LT.
D= 01°46'18"
T= 325.00'
L= 647.82'
R= 3233.86'
P.C. STA. 1125+03.53
P.T. STA. 1131+51.35

## ℄ SURVEY CURVE NO. 29

P.I. STA. 1148+29.77
Δ= 10°50'13" LT.
D= 02°43'02"
T= 200.00'
L= 398.81'
R= 2108.54'
P.C. STA. 1146+29.77
P.T. STA. 1150+28.58

# KEY MAP

SEE SHEET 1 FOR LEGEND AND GENERAL NOTES
THIS MAP IS NOT A SURVEY

**FLORIDA DEPARTMENT OF TRANSPORTATION**
RIGHT OF WAY SURVEYING & MAPPING

# RIGHT OF WAY MAP

STATE ROAD NO. 71 — CALHOUN COUNTY

| | BY | DATE | APPROVED BY | DATE |
|---|---|---|---|---|
| PRELIM. | G.ROCHE | 7/22/93 | | |
| FINAL | A.SCHAEFER | 8/22/93 | R B Hood 4-20-95 | |
| CHECKED | D.BARTON | 10/22/93 | DIST. SURVEYOR ADM. | |

MAPS PREPARED BY: DYER, RIDDLE, MILLS & PRECOURT
FIELD BOOK NO'S: 20107877, 20107878, 20107879, 20107880, 20107881, 20107882
W.P.I. NO. 3111051 — SCALE 1" = 400'
SECTION 47020-2515 — SHEET 6 OF 40

| REVISION | BY | DATE |
|---|---|---|
| | | |

S.R. 71 FROM S.R. 69 TO JACKSON COUNTY LINE

| F.A. PROJ. NO. | SHEET NO. |
|---|---|
| N/A | |

**℄ SURVEY CURVE NO. 1**
P.I. STA. 92+90.07
Δ= 01°20'14" LT.
D= 00°44'19"
T= 90.52'
L= 181.03'
R= 7756.39'
P.C. STA. 91+99.55
P.C.C. STA. 93+80.58

**℄ SURVEY CURVE NO. 2**
P.I. STA. 95+44.95
Δ= 22°49'29" LT.
D= 07°02'10"
T= 164.37'
L= 324.39'
R= 814.30'
P.C.C. STA. 93+80.58
P.C.C. STA. 97+04.97

**℄ SURVEY CURVE NO. 3**
P.I. STA. 98+27.00
Δ= 12°13'20" LT.
D= 05°01'38"
T= 122.03'
L= 243.12'
R= 1139.72'
P.C.C. STA. 97+04.97
P.C.C. STA. 99+48.09

**℄ SURVEY CURVE NO. 4**
P.I. STA. 100+85.39
Δ= 17°44'08" LT.
D= 06°30'39"
T= 137.30'
L= 272.40'
R= 880.00'
P.C.C. STA. 99+48.09
P.C.C. STA. 102+20.49

**℄ SURVEY CURVE NO. 5**
P.I. STA. 105+43.69
Δ= 36°14'17" LT.
D= 05°48'03"
T= 323.20'
L= 624.70'
R= 987.71'
P.C.C. STA. 102+20.49
P.T. STA. 108+45.19

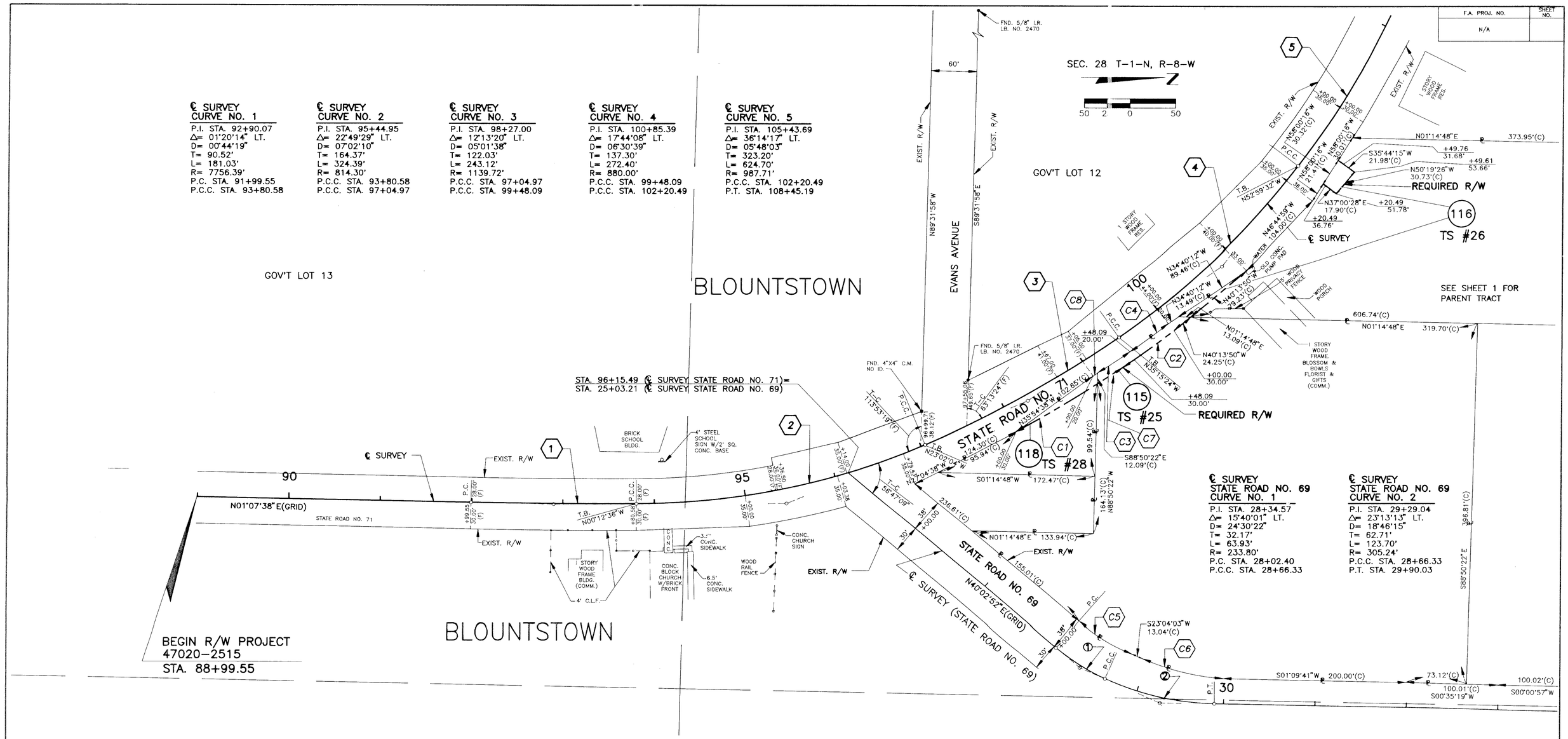


**℄ SURVEY STATE ROAD NO. 69 CURVE NO. 1**
P.I. STA. 28+34.57
Δ= 15°40'01" LT.
D= 24°30'22"
T= 32.17'
L= 63.93'
R= 233.80'
P.C. STA. 28+02.40
P.C.C. STA. 28+66.33

**℄ SURVEY STATE ROAD NO. 69 CURVE NO. 2**
P.I. STA. 29+29.04
Δ= 23°13'13" LT.
D= 18°46'15"
T= 62.71'
L= 123.70'
R= 305.24'
P.C.C. STA. 28+66.33
P.T. STA. 29+90.03

| CURVE NO. | T.B. BACK | DELTA | LENGTH | RADIUS | T.B. AHEAD |
|---|---|---|---|---|---|
| C1 | S32°51'57"E | 05°03'14" | 103.18'(C) | 1169.72' | S27°48'42"E |
| C2 | S38°38'10"E | 03°22'46" | 53.67'(C) | 910.00' | S35°15'24"E |
| C3 | N33°12'00"W | 02°03'24" | 41.63'(C) | 1159.72' | N35°15'24"W |
| C4 | N35°15'24"W | 03°25'36" | 53.82'(C) | 900.00' | N38°41'00"W |
| C5 | S23°04'03"W | 16°58'49" | 69.29'(C) | 233.80' | S40°02'52"W |
| C6 | S04°18'35"W | 18°45'28" | 91.09'(C) | 278.24' | S23°04'03"W |
| C7 | S35°15'24"E | 02°23'28" | 48.81'(C) | 1169.72' | S32°51'57"E |
| C8 | N32°50'20"W | 00°21'40" | 7.31'(C) | 1159.72' | N33°12'00"W |

SEE SHEET 1 FOR LEGEND AND GENERAL NOTES
THIS MAP IS NOT A SURVEY.

| PARCEL 115, 116, 118 | G.R.R. | 7-7-95 |
|---|---|---|
| REVISION | BY | DATE |

**FLORIDA DEPARTMENT OF TRANSPORTATION**
RIGHT OF WAY SURVEYING & MAPPING

# RIGHT OF WAY MAP

STATE ROAD NO. 71 — CALHOUN COUNTY

| | BY | DATE | APPROVED BY | DATE |
|---|---|---|---|---|
| PRELIM | G.ROCHE | 8/22/93 | | |
| FINAL | A.SCHAEFER | 7/22/93 | R L Hood | 4-20-95 |
| CHECKED | D.BARTON | 10/22/93 | DIST. SURVEYOR ADM. | |

MAPS PREPARED BY: DYER, RIDDLE, MILLS & PRECOURT
FIELD BOOK NO'S. 20107877, 20107878, 20107879, 20107880, 20107881, 20107882
W.P.I. NO. 3111051 — SCALE: 1"=50'
SECTION 47020-2515 — SHEET 7 OF 40

S.R. 71 FROM S.R. 69 TO JACKSON COUNTY LINE

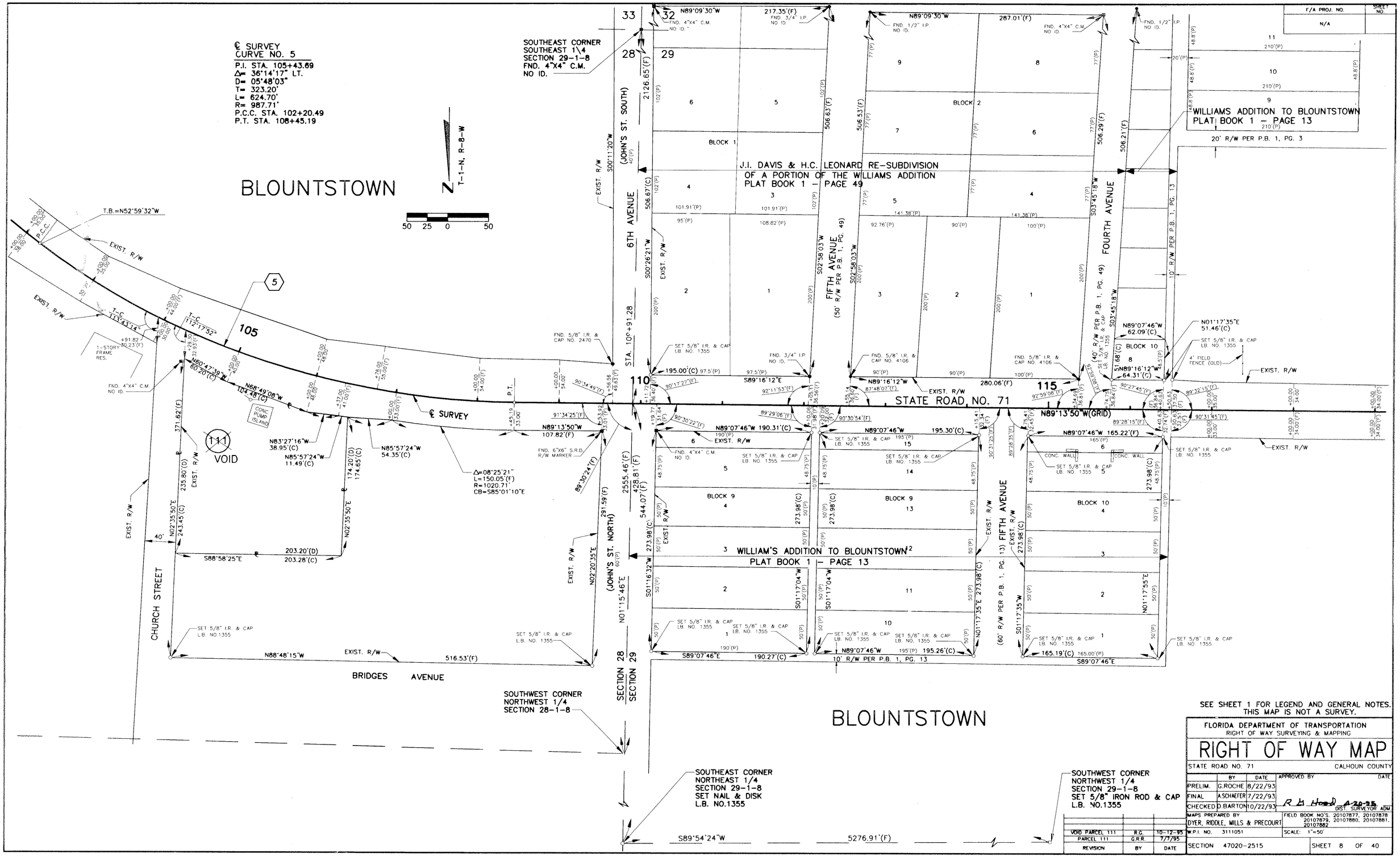


| F/A PROJ. NO. | SHEET NO. |
|---|---|
| N/A | |

SEE SHEET 1 FOR LEGEND AND GENERAL NOTES.
THIS MAP IS NOT A SURVEY.

FLORIDA DEPARTMENT OF TRANSPORTATION
RIGHT OF WAY SURVEYING & MAPPING

# RIGHT OF WAY MAP

STATE ROAD NO. 71 — CALHOUN COUNTY

| | BY | DATE | APPROVED BY | DATE |
|---|---|---|---|---|
| PRELIM. | G.ROCHE | 8/22/93 | | |
| FINAL | A.SCHAEFER | 7/22/93 | R B Hood | 4-20-95 |
| CHECKED | D.BARTON | 10/22/93 | DIST. SURVEYOR ADM. | |

MAPS PREPARED BY
DYER, RIDDLE, MILLS & PRECOURT

FIELD BOOK NO'S. 20107877, 20107878, 20107879, 20107880, 20107881, 20107882

W.P.I. NO. 3111051 — SCALE: 1"=50'

SECTION 47020-2515 — SHEET 8 OF 40

| REVISION | BY | DATE |
|---|---|---|
| VOID PARCEL 111 | R.C. | 10-12-95 |
| PARCEL 111 | G.R.R. | 7/7/95 |

S.R. 71 FROM S.R. 69 TO JACKSON COUNTY LINE

| F.A. PROJ. NO. | SHEET NO. |
|---|---|
| N/A | |

SEE SHEET 1 FOR LEGEND AND GENERAL NOTES.
THIS MAP IS NOT A SURVEY.

**FLORIDA DEPARTMENT OF TRANSPORTATION**
RIGHT OF WAY SURVEYING & MAPPING

# RIGHT OF WAY MAP

STATE ROAD NO. 71 — CALHOUN COUNTY

| | BY | DATE | APPROVED BY | DATE |
|---|---|---|---|---|
| PRELIM. | G.ROCHE | 7/22/93 | | |
| FINAL | A.SCHAEFER | 8/22/93 | | |
| CHECKED | D.BARTON | 10/22/93 | R. L. Hood | 4-21-95 |
| | | | | DIST. SURVEYOR ADM. |

MAPS PREPARED BY
DYER, RIDDLE, MILLS & PRECOURT

FIELD BOOK NO'S. 20107877, 20107878, 20107879, 20107880, 20107881, 20107882

W.P.I. NO. 3111051 — SCALE: 1"=50'

SECTION 47020-2515 — SHEET 9 OF 40

| REVISION | BY | DATE |
|---|---|---|
| | | |

S.R. 71 FROM S.R. 69 TO JACKSON COUNTY LINE

| CURVE NO. | T.B. BACK | DELTA | LENGTH | RADIUS | T.B. AHEAD |
|---|---|---|---|---|---|
| C1 | S49°52'37"W | 07°31'27" | 3.81'(C) | 29.00' | S42°21'10"W |
| C2 | N42°21'10"E | 08°48'21" | 6.84'(C) | 44.53' | N33°32'49"E |
| C3 | N44°49'04"W | 85°18'19" | 43.18'(C) | 29.00' | S49°52'37"W |
| C4 | N33°32'49"E | 28°06'06" | 21.84'(C) | 44.53' | N05°26'43"E |

**℄ SURVEY CURVE NO. 7**
P.I. STA. 134+36.97
Δ= 05°38'03" RT.
D= 02°17'31"
T= 123.02'
L= 245.84'
R= 2500.00'
P.C.C. STA. 133+13.95
P.C.C. STA. 135+59.79

**℄ SURVEY CURVE NO. 8**
P.I. STA. 137+18.78
Δ= 05°03'27" RT.
D= 01°35'30"
T= 158.99'
L= 317.77'
R= 3600.00'
P.C.C. STA. 135+59.79
P.C.C. STA. 138+77.56

**℄ SURVEY CURVE NO. 9**
P.I. STA. 139+30.40
Δ= 03°01'37" RT.
D= 02°51'33"
T= 52.84'
L= 105.66'
R= 2000.00'
P.C.C. STA. 138+77.56
P.C.C. STA. 139+83.22

**℄ SURVEY CURVE NO. 10**
P.I. STA. 141+44.13
Δ= 05°56'33" RT.
D= 01°50'54"
T= 160.91'
L= 321.52'
R= 3100.00'
P.C.C. STA. 139+83.22
P.C.C. STA. 143+04.74

**℄ SURVEY CURVE NO. 11**
P.I. STA. 144+05.60
Δ= 04°48'47" RT.
D= 02°23'14"
T= 100.86'
L= 201.61'
R= 2400.00'
P.C.C. STA. 143+04.74
P.C.C. STA. 145+06.35

**℄ SURVEY CURVE NO. 12**
P.I. STA. 147+71.80
Δ= 03°22'52" RT.
D= 00°38'13"
T= 265.45'
L= 530.75'
R= 8994.09'
P.C.C. STA. 145+06.35
P.T. STA. 150+37.10

**℄ SURVEY CURVE NO. 13**
P.I. STA. 157+56.01
Δ= 06°19'52" RT.
D= 00°31'15"
T= 608.37'
L= 1215.51'
R= 11,000.00'
P.C. STA. 151+47.64
P.T. STA. 163+63.15

F.A. PROJ. NO.: N/A | SHEET NO.:

SEE SHEET 1 FOR LEGEND AND GENERAL NOTES.
THIS MAP IS NOT A SURVEY.

**FLORIDA DEPARTMENT OF TRANSPORTATION**
RIGHT OF WAY SURVEYING & MAPPING

# RIGHT OF WAY MAP

STATE ROAD NO. 71 — CALHOUN COUNTY

| | BY | DATE | APPROVED BY | DATE |
|---|---|---|---|---|
| PRELIM. | G.ROCHE | 8/22/93 | | |
| FINAL | A.SCHAEFER | 7/22/93 | | |
| CHECKED | D.BARTON | 10/22/93 | R. H. Hood, DIST. SURVEYOR ADM. | 4-20-95 |

MAPS PREPARED BY: DYER, RIDDLE, MILLS & PRECOURT
FIELD BOOK NO'S. 20107877, 20107878, 20107879, 20107880, 20107881, 20107882
W.P.I. NO. 3111051 | SCALE 1" = 100'
SECTION 47020-2515 | SHEET 10 OF 40

| REVISION | BY | DATE |
|---|---|---|

| F.A. PROJ. NO. | SHEET NO. |
|---|---|
| N/A | |

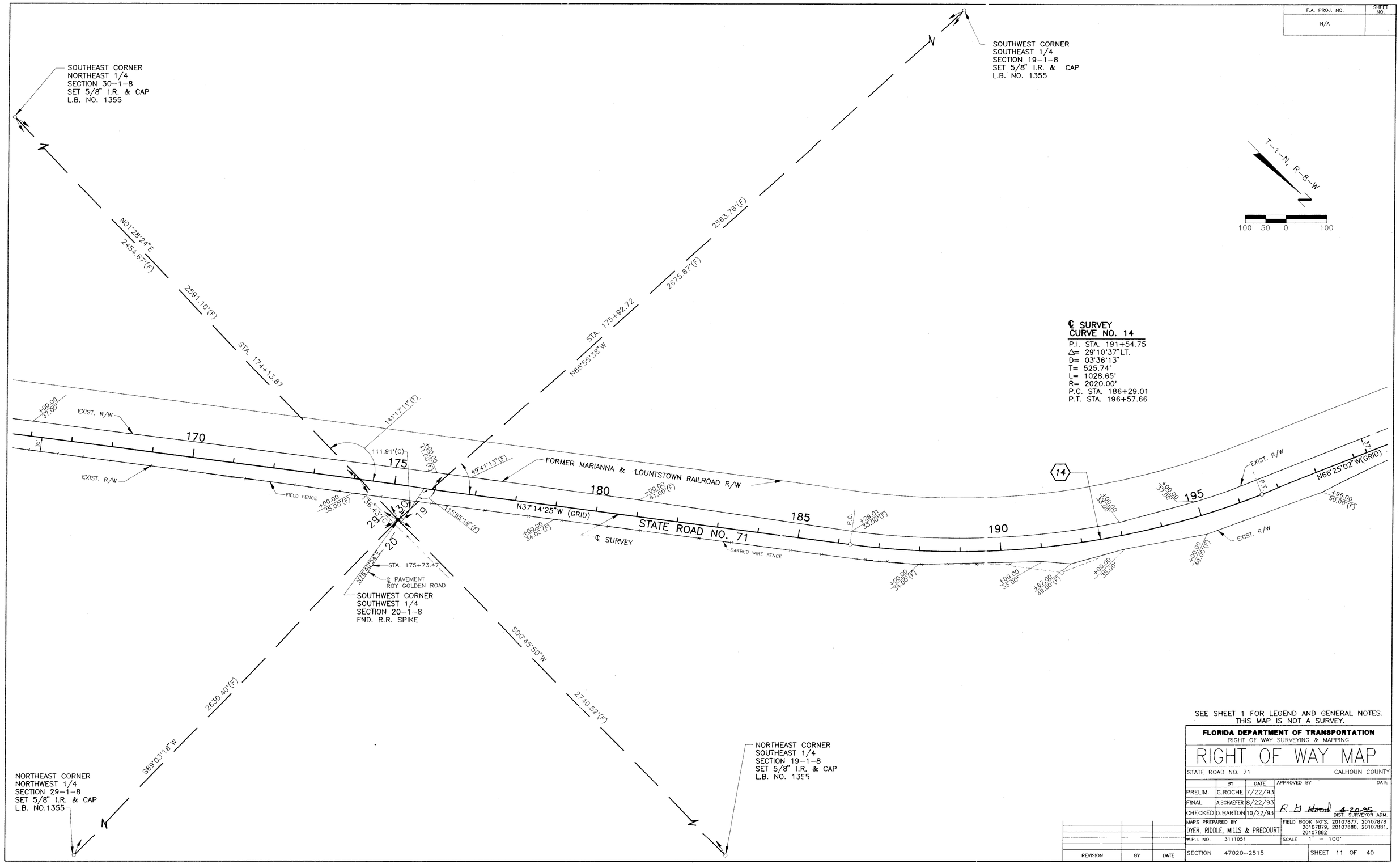


SEE SHEET 1 FOR LEGEND AND GENERAL NOTES.
THIS MAP IS NOT A SURVEY.

**FLORIDA DEPARTMENT OF TRANSPORTATION**
RIGHT OF WAY SURVEYING & MAPPING

# RIGHT OF WAY MAP

STATE ROAD NO. 71 — CALHOUN COUNTY

| | BY | DATE | APPROVED BY | DATE |
|---|---|---|---|---|
| PRELIM. | G.ROCHE | 7/22/93 | | |
| FINAL | A.SCHAEFER | 8/22/93 | R. L. Hood | 4-20-95 |
| CHECKED | D.BARTON | 10/22/93 | DIST. SURVEYOR ADM. | |

MAPS PREPARED BY
DYER, RIDDLE, MILLS & PRECOURT

FIELD BOOK NO'S. 20107877, 20107878, 20107879, 20107880, 20107881, 20107882

W.P.I. NO. 3111051 — SCALE 1" = 100'

SECTION 47020--2515 — SHEET 11 OF 40

| REVISION | BY | DATE |
|---|---|---|
| | | |

S.R. 71 FROM S.R. 69 TO JACKSON COUNTY LINE

| F.A. PROJ. NO. | SHEET NO. |
|---|---|
| N/A | |

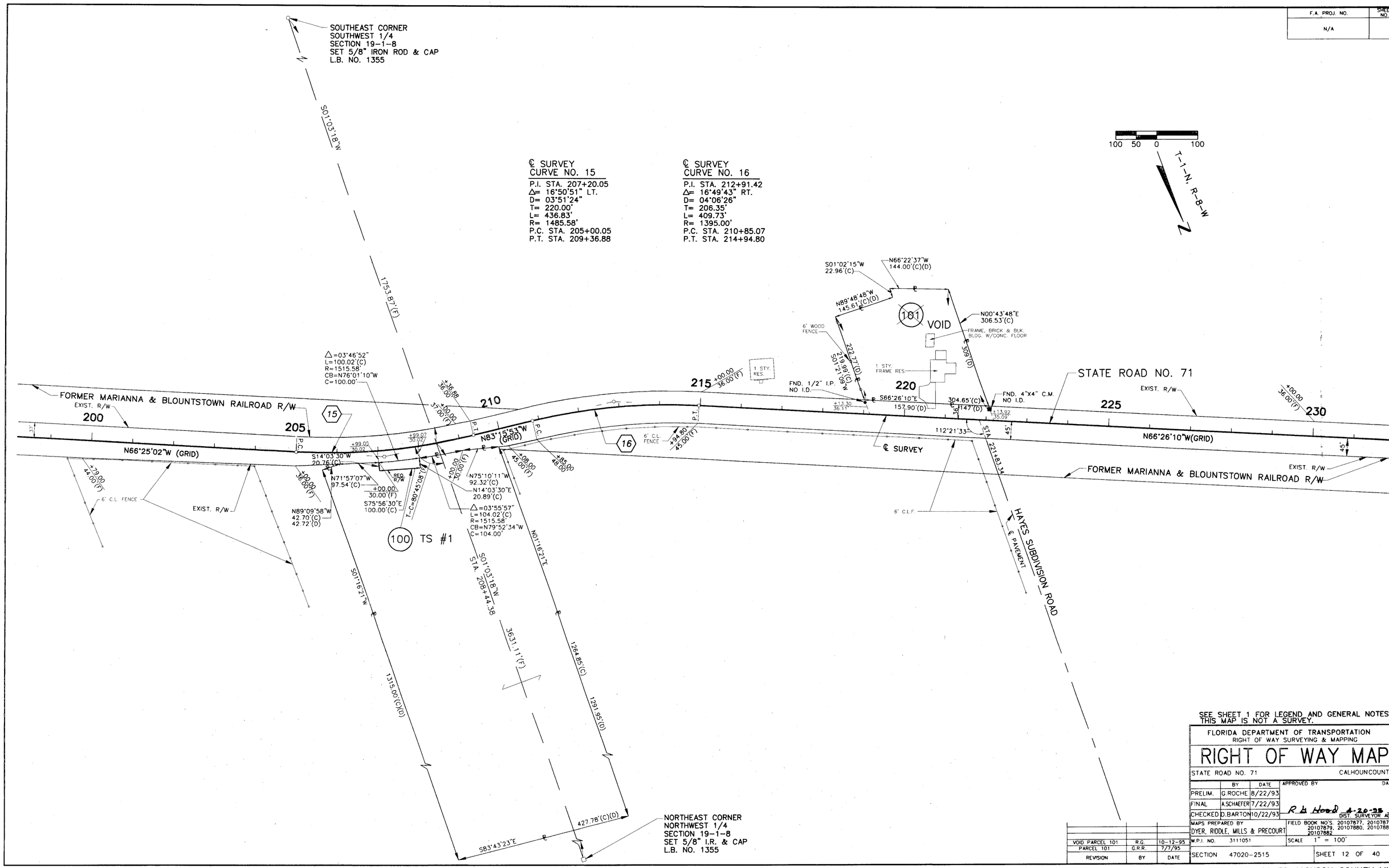


SEE SHEET 1 FOR LEGEND AND GENERAL NOTES.
THIS MAP IS NOT A SURVEY.

FLORIDA DEPARTMENT OF TRANSPORTATION
RIGHT OF WAY SURVEYING & MAPPING

# RIGHT OF WAY MAP

STATE ROAD NO. 71 — CALHOUN COUNTY

| | BY | DATE | APPROVED BY | DATE |
|---|---|---|---|---|
| PRELIM. | G.ROCHE | 8/22/93 | | |
| FINAL | A.SCHAEFER | 7/22/93 | | |
| CHECKED | D.BARTON | 10/22/93 | R L Hood 4-26-95 DIST. SURVEYOR ADM. | |

MAPS PREPARED BY: DYER, RIDDLE, MILLS & PRECOURT
FIELD BOOK NO'S. 20107877, 20107878, 20107879, 20107880, 20107881, 20107882
W.P.I. NO. 3111051 — SCALE 1" = 100'
SECTION 47020-2515 — SHEET 12 OF 40

| REVISION | BY | DATE |
|---|---|---|
| VOID PARCEL 101 | R.G. | 10-12-95 |
| PARCEL 101 | G.R.R. | 7/7/95 |

S.R. 71 FROM S.R. 69 TO JACKSON COUNTY LINE

| F.A. PROJ. NO. | SHEET NO. |
|---|---|
| N/A | |

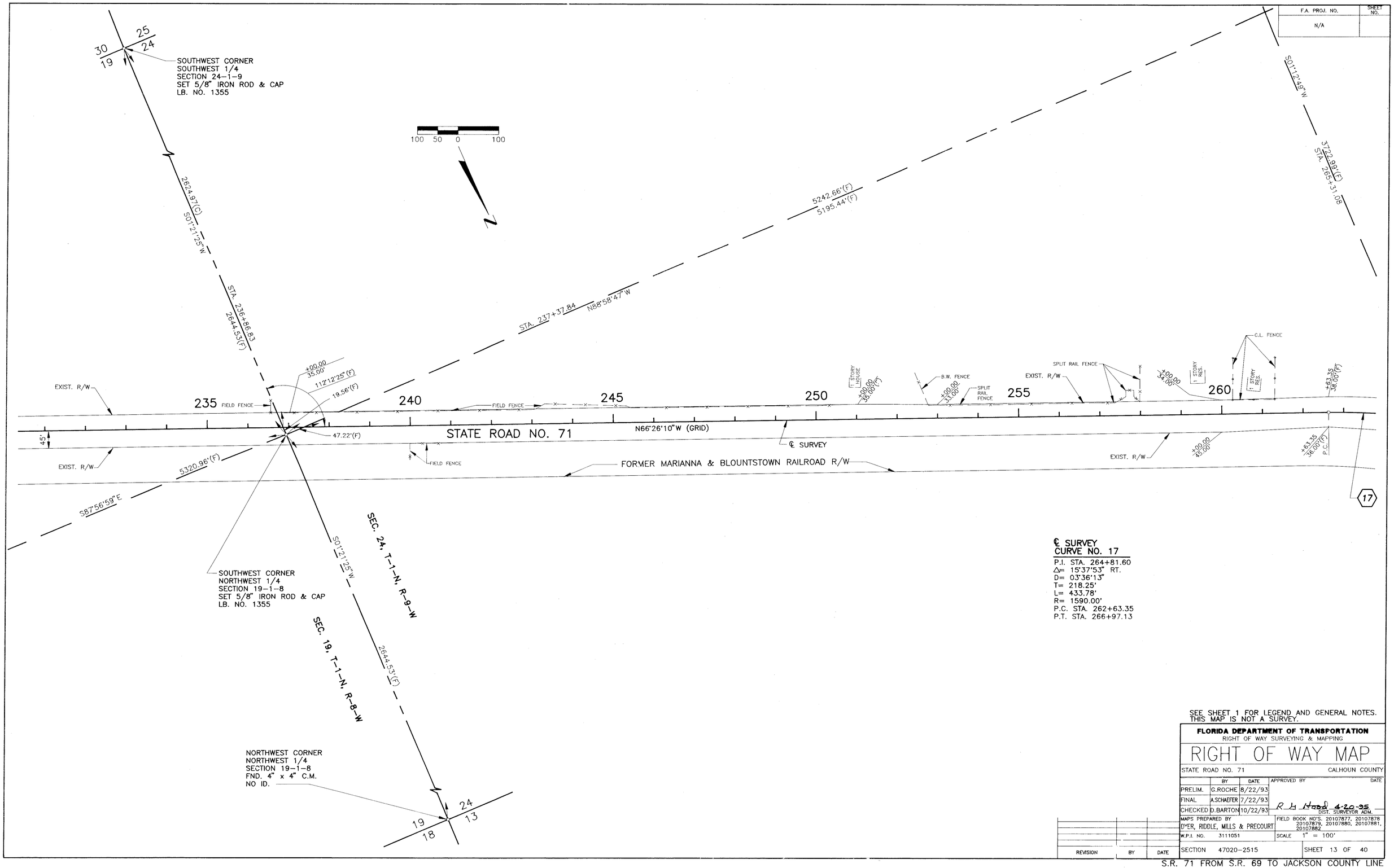


**℄ SURVEY**
**CURVE NO. 17**

P.I. STA. 264+81.60
Δ= 15°37'53" RT.
D= 03°36'13"
T= 218.25'
L= 433.78'
R= 1590.00'
P.C. STA. 262+63.35
P.T. STA. 266+97.13

SEE SHEET 1 FOR LEGEND AND GENERAL NOTES.
THIS MAP IS NOT A SURVEY.

**FLORIDA DEPARTMENT OF TRANSPORTATION**
RIGHT OF WAY SURVEYING & MAPPING

# RIGHT OF WAY MAP

STATE ROAD NO. 71 — CALHOUN COUNTY

| | BY | DATE | APPROVED BY | DATE |
|---|---|---|---|---|
| PRELIM. | G.ROCHE | 8/22/93 | | |
| FINAL | A.SCHAEFER | 7/22/93 | | |
| CHECKED | D.BARTON | 10/22/93 | R L Hood 4-20-95 DIST. SURVEYOR ADM. | |

MAPS PREPARED BY: DYER, RIDDLE, MILLS & PRECOURT
FIELD BOOK NO'S. 20107877, 20107878, 20107879, 20107880, 20107881, 20107882
W.P.I. NO. 3111051
SCALE 1" = 100'
SECTION 47020-2515
SHEET 13 OF 40

| REVISION | BY | DATE |
|---|---|---|
| | | |

S.R. 71 FROM S.R. 69 TO JACKSON COUNTY LINE

| F.A. PROJ. NO. | SHEET NO. |
|---|---|
| N/A | |

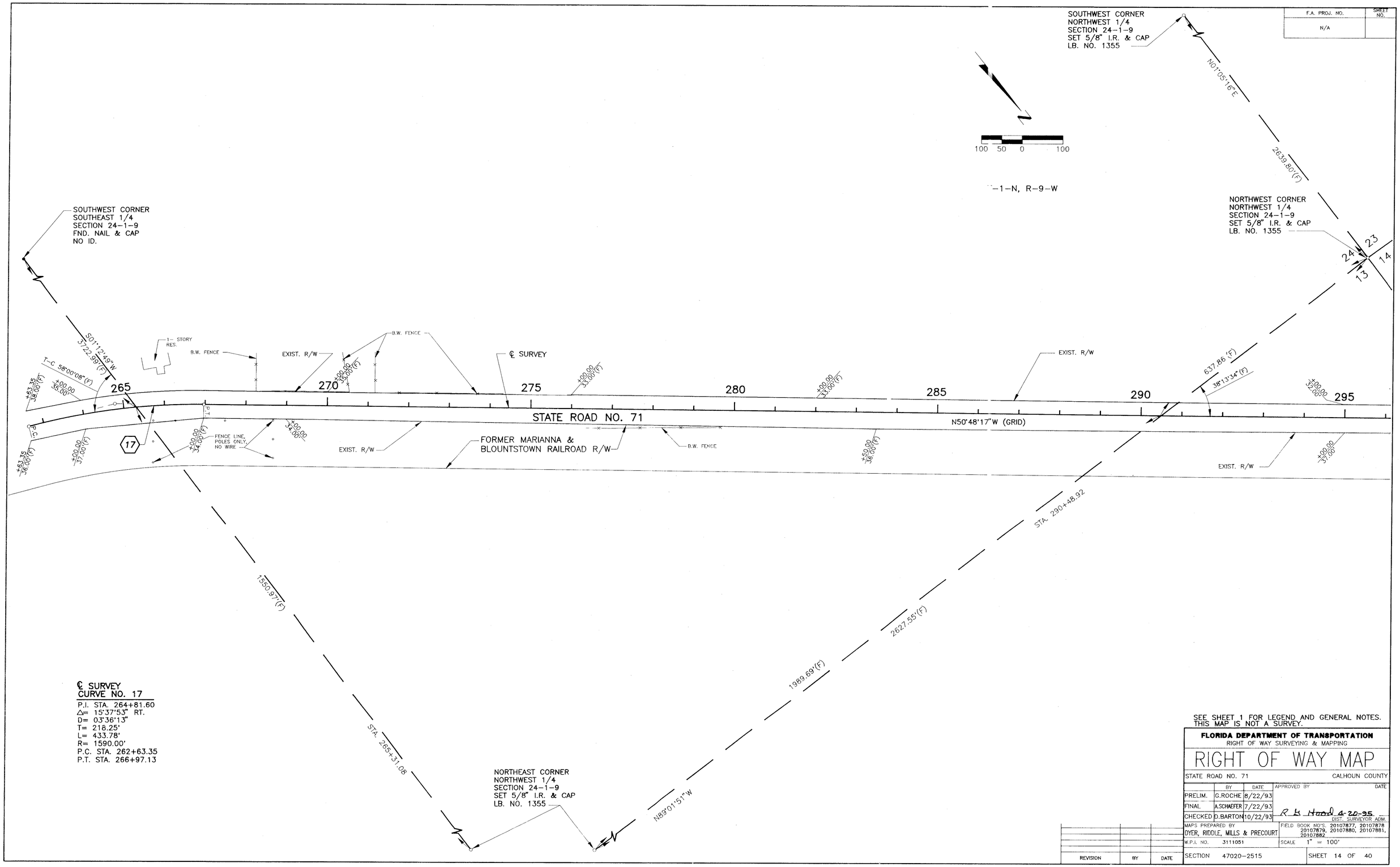


**℄ SURVEY**
**CURVE NO. 17**

P.I. STA. 264+81.60
Δ= 15°37'53" RT.
D= 03°36'13"
T= 218.25'
L= 433.78'
R= 1590.00'
P.C. STA. 262+63.35
P.T. STA. 266+97.13

SEE SHEET 1 FOR LEGEND AND GENERAL NOTES.
THIS MAP IS NOT A SURVEY.

**FLORIDA DEPARTMENT OF TRANSPORTATION**
RIGHT OF WAY SURVEYING & MAPPING

# RIGHT OF WAY MAP

STATE ROAD NO. 71 — CALHOUN COUNTY

| | BY | DATE | APPROVED BY | DATE |
|---|---|---|---|---|
| PRELIM. | G.ROCHE | 8/22/93 | | |
| FINAL | A.SCHAEFER | 7/22/93 | | |
| CHECKED | D.BARTON | 10/22/93 | R. L. Hood 4-20-95 DIST. SURVEYOR ADM. | |

MAPS PREPARED BY: DYER, RIDDLE, MILLS & PRECOURT
FIELD BOOK NO'S: 20107877, 20107878, 20107879, 20107880, 20107881, 20107882
W.P.I. NO. 3111051
SCALE 1" = 100'
SECTION 47020-2515
SHEET 14 OF 40

| REVISION | BY | DATE |
|---|---|---|
| | | |

S.R. 71 FROM S.R. 69 TO JACKSON COUNTY LINE

| F.A. PROJ. NO. | SHEET NO. |
|---|---|
| N/A | |

SOUTHWEST CORNER
SOUTHEAST 1/4
SECTION 14-1-9
FND. 3/8" I.R.
NO ID.

2647.70'(F)

N87°29'20"W

SOUTHEAST CORNER
SOUTHEAST 1/4
SECTION 14-1-9
SET 5/8" I.R. & CAP
LB. NO. 1355

24 23 13 14

500.93'(F)

100 50 0 100

T-1-N, R-9-W

295 300 305 310 315 320 325

+00.00 32.00'

+00.00 37.00'

+00.00 35.00'(F)

EXIST. R/W

+00.00 35.00'(F)

EXIST. R/W

130°22'53"(F)

+00.00 41.00'(F)

FORMER MARIANNA & BLOUNTSTOWN RAILROAD R/W

N50°48'17"W (GRID)

STATE ROAD NO. 71

℄ SURVEY

B.W. FENCE

+55.55 38.00'

+55.55 39.00'(F)

P.C.

18

P.C.C.

19

P.C.C.

20

P.C.C.

21

P.T.

+82.24 39.00'(F)

T.B.=N43°59'11"W

T.B.=N40°17'47"W

T.B.=N34°02'27"W

B.W. FENCE

+00.00 38.00'(F)

℄ PAVEMENT
MAGNOLIA CHURCH ROAD

STA. 323+08.40
S81°21'26"W

71°33'07"(F)

+00.00 34.00'(F)

7 STY. RES.

EXIST. R/W

+00.00 33.00'(F)

N27°05'27"W(GRID)

EXIST. R/W

+54.71 38.00'

61°01'40"(F)

STA. 328+22.93

1958.14'(F)

N88°07'07"W

S01°11'10"W

2136.26'(F)

2637.09'(F)

STA. 298+56.47

NORTHEAST CORNER
SOUTHEAST 1/4
SECTION 14-1-9
FND. 4"X4" C.M.
NO ID.

### ℄ SURVEY CURVE NO. 18

P.I. STA. 312+82.14
Δ= 06°49'06" RT.
D= 02°41'47"
T= 126.59'
L= 252.88'
R= 2125.00'
P.C. STA. 311+55.55
P.C.C. STA. 314+08.43

### ℄ SURVEY CURVE NO. 19

P.I. STA. 315+01.85
Δ= 03°41'24" RT.
D= 01°58'33"
T= 93.42'
L= 186.77'
R= 2900.00'
P.C.C. STA. 314+08.43
P.C.C. STA. 315+95.20

### ℄ SURVEY CURVE NO. 20

P.I. STA. 316+55.31
Δ= 06°15'20" RT.
D= 05°12'31"
T= 60.11'
L= 120.10'
R= 1100.00'
P.C.C. STA. 315+95.20
P.C.C. STA. 317+15.30

### ℄ SURVEY CURVE NO. 21

P.I. STA. 318+99.00
Δ= 06°57'00" RT.
D= 01°53'38"
T= 183.70'
L= 366.94'
R= 3025.08'
P.C.C. STA. 317+15.30
P.T. STA. 320+82.24

SEE SHEET 1 FOR LEGEND AND GENERAL NOTES.
THIS MAP IS NOT A SURVEY.

**FLORIDA DEPARTMENT OF TRANSPORTATION**
RIGHT OF WAY SURVEYING & MAPPING

# RIGHT OF WAY MAP

STATE ROAD NO. 71 — CALHOUN COUNTY

| | BY | DATE | APPROVED BY | DATE |
|---|---|---|---|---|
| PRELIM. | G.ROCHE | 7/22/93 | | |
| FINAL | A.SCHAEFER | 8/22/93 | R. H. Hood | 4-20-95 |
| CHECKED | D.BARTON | 10/22/93 | DIST. SURVEYOR ADM. | |

MAPS PREPARED BY: DYER, RIDDLE, MILLS & PRECOURT

FIELD BOOK NO'S: 20107877, 20107878, 20107879, 20107880, 20107881, 20107882

W.P.I. NO. 3111051 — SCALE 1" = 100'

SECTION 47020-2515 — SHEET 15 OF 40

| REVISION | BY | DATE |
|---|---|---|
| | | |

S.R. 71 FROM S.R. 69 TO JACKSON COUNTY LINE

| F.A. PROJ. NO. | SHEET NO. |
|---|---|
| N/A | |

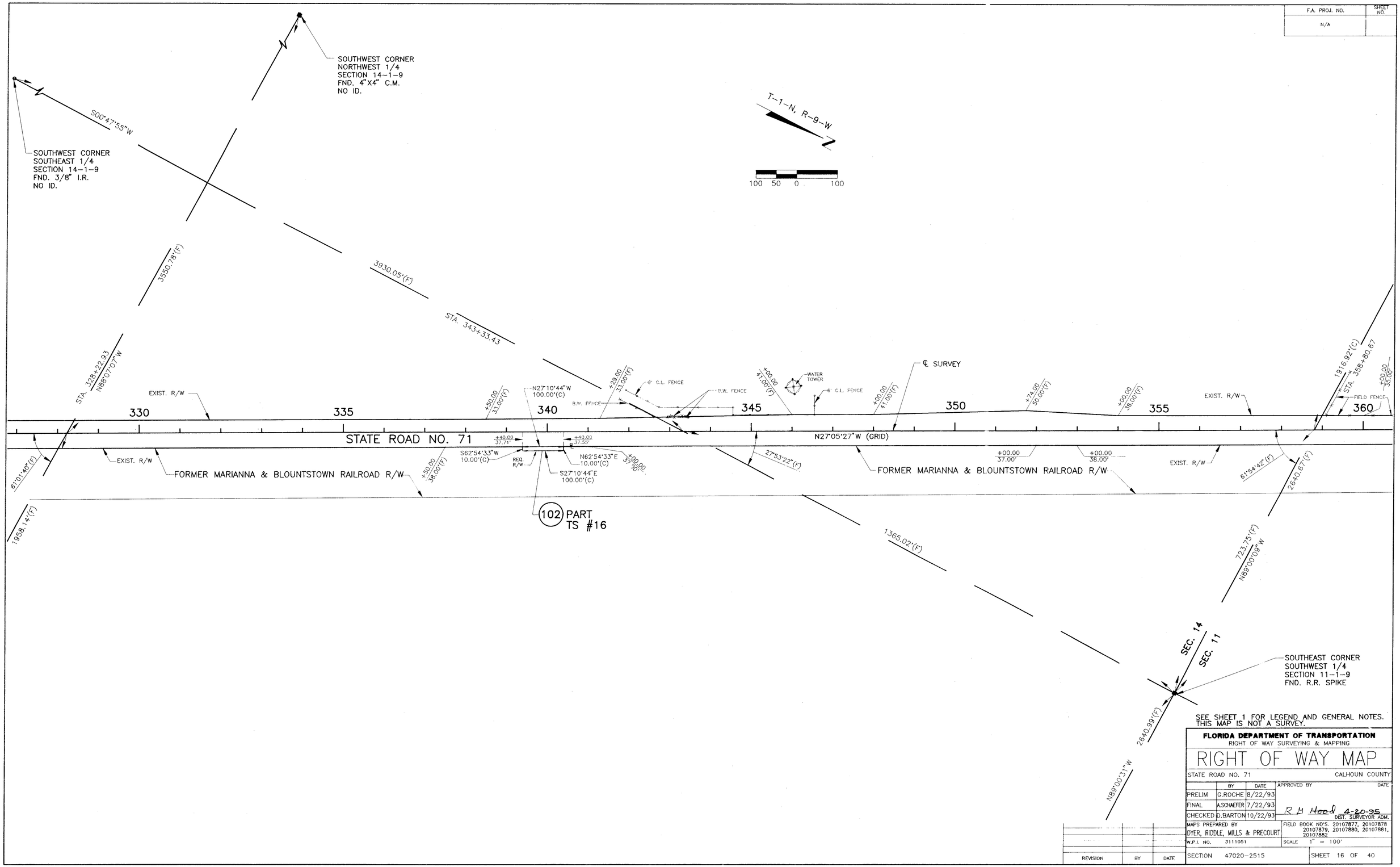


SEE SHEET 1 FOR LEGEND AND GENERAL NOTES.
THIS MAP IS NOT A SURVEY.

**FLORIDA DEPARTMENT OF TRANSPORTATION**
RIGHT OF WAY SURVEYING & MAPPING

# RIGHT OF WAY MAP

STATE ROAD NO. 71 — CALHOUN COUNTY

| | BY | DATE | APPROVED BY | DATE |
|---|---|---|---|---|
| PRELIM | G.ROCHE | 8/22/93 | | |
| FINAL | A.SCHAEFER | 7/22/93 | R H Hood | 4-20-95 |
| CHECKED | D.BARTON | 10/22/93 | | DIST. SURVEYOR ADM. |

MAPS PREPARED BY: DYER, RIDDLE, MILLS & PRECOURT

FIELD BOOK NO'S. 20107877, 20107878, 20107879, 20107880, 20107881, 20107882

W.P.I. NO. 3111051 — SCALE 1" = 100'

| REVISION | BY | DATE |
|---|---|---|
| | | |

SECTION 47020-2515 — SHEET 16 OF 40

S.R. 71 FROM S.R. 69 TO JACKSON COUNTY LINE

| F.A. PROJ. NO. | SHEET NO. |
|---|---|
| N/A | |

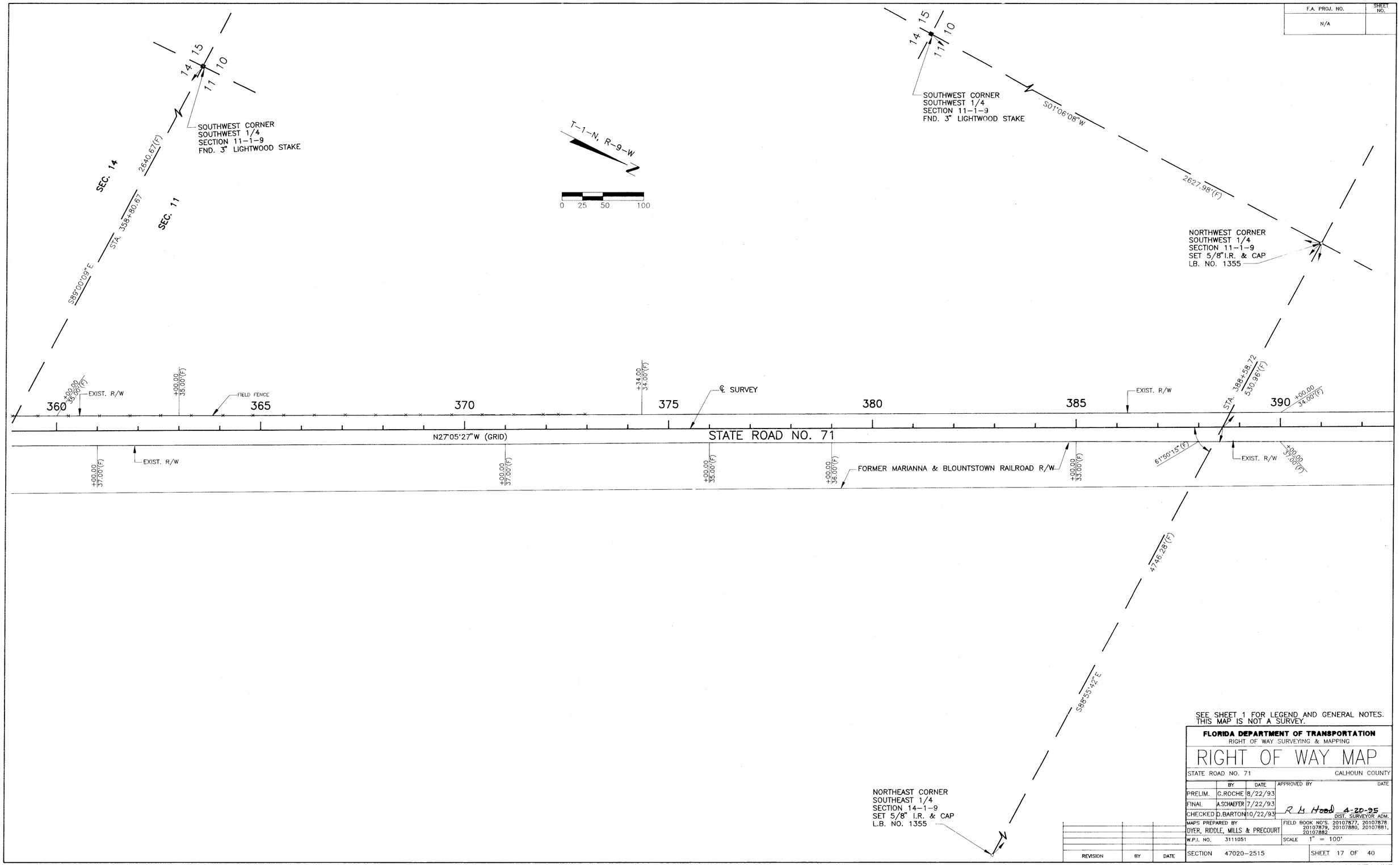


SEE SHEET 1 FOR LEGEND AND GENERAL NOTES.
THIS MAP IS NOT A SURVEY.

**FLORIDA DEPARTMENT OF TRANSPORTATION**
RIGHT OF WAY SURVEYING & MAPPING

# RIGHT OF WAY MAP

STATE ROAD NO. 71 — CALHOUN COUNTY

| | BY | DATE | APPROVED BY | DATE |
|---|---|---|---|---|
| PRELIM. | C.ROCHE | 8/22/93 | | |
| FINAL | A.SCHAEFER | 7/22/93 | R H Hood | 4-20-95 |
| CHECKED | D.BARTON | 10/22/93 | | DIST. SURVEYOR ADM. |

MAPS PREPARED BY: DYER, RIDDLE, MILLS & PRECOURT
FIELD BOOK NO'S. 20107877, 20107878, 20107879, 20107880, 20107881, 20107882
W.P.I. NO. 3111051
SCALE 1" = 100'
SECTION 47020-2515
SHEET 17 OF 40

| REVISION | BY | DATE |
|---|---|---|
| | | |

S.R. 71 FROM S.R. 69 TO JACKSON COUNTY LINE

| F.A. PROJ. NO. | SHEET NO. |
|---|---|
| N/A | |

SEE KEY MAP FOR PARENT TRACT.

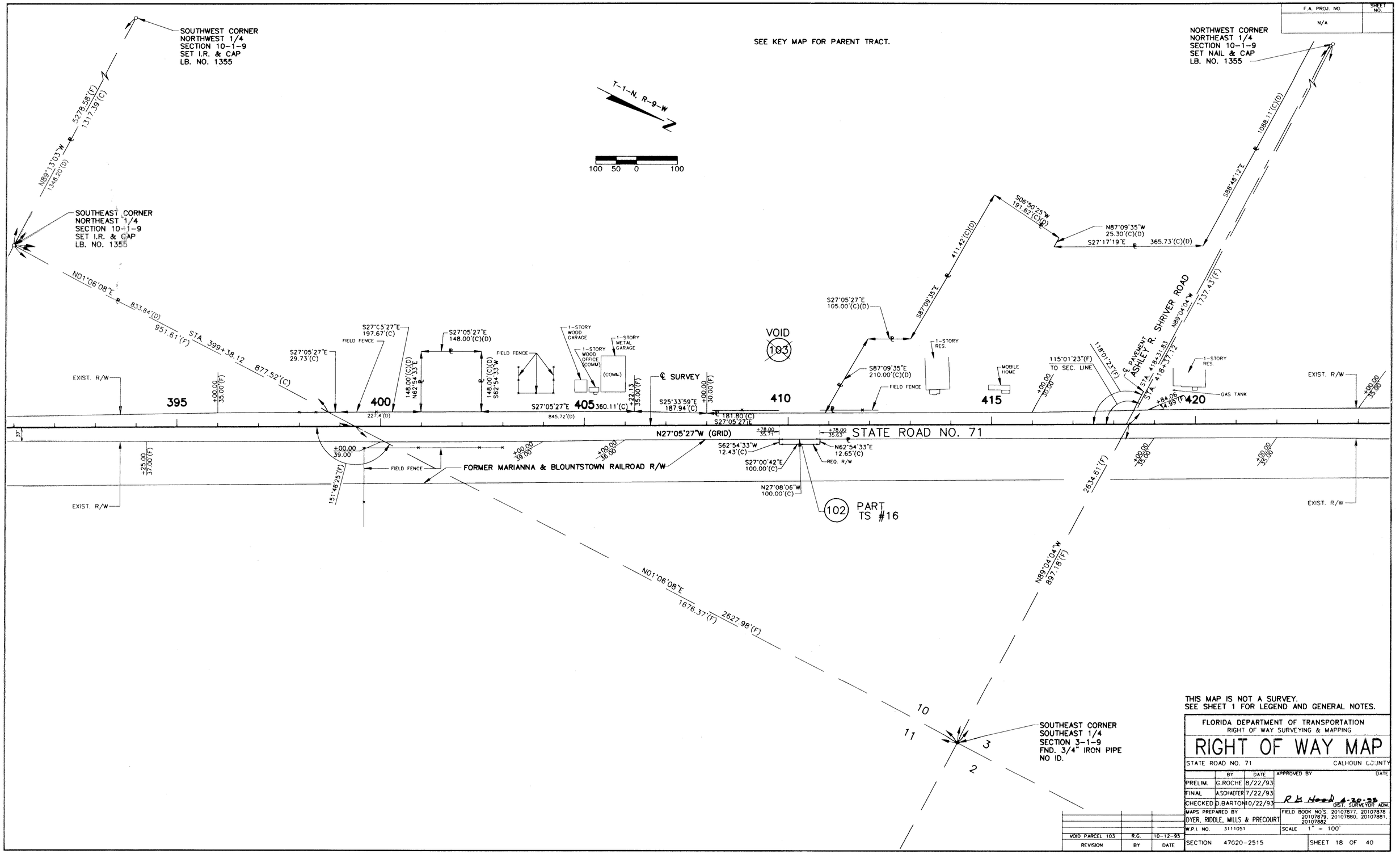


THIS MAP IS NOT A SURVEY.
SEE SHEET 1 FOR LEGEND AND GENERAL NOTES.

FLORIDA DEPARTMENT OF TRANSPORTATION
RIGHT OF WAY SURVEYING & MAPPING

# RIGHT OF WAY MAP

STATE ROAD NO. 71 — CALHOUN COUNTY

| | BY | DATE | APPROVED BY | DATE |
|---|---|---|---|---|
| PRELIM. | G.ROCHE | 8/22/93 | | |
| FINAL | A.SCHAEFER | 7/22/93 | | |
| CHECKED | D.BARTON | 10/22/93 | R H Hood 4-20-95 DIST. SURVEYOR ADM. | |

MAPS PREPARED BY: DYER, RIDDLE, MILLS & PRECOURT

FIELD BOOK NO'S. 20107877, 20107878, 20107879, 20107880, 20107881, 20107882

W.P.I. NO. 3111051 — SCALE 1" = 100'

SECTION 47020-2515 — SHEET 18 OF 40

| REVISION | BY | DATE |
|---|---|---|
| VOID PARCEL 103 | R.G. | 10-12-95 |

S.R. 71 FROM S.R. 69 TO JACKSON COUNTY LINE

| F.A. PROJ. NO. | SHEET NO. |
|---|---|
| N/A | |

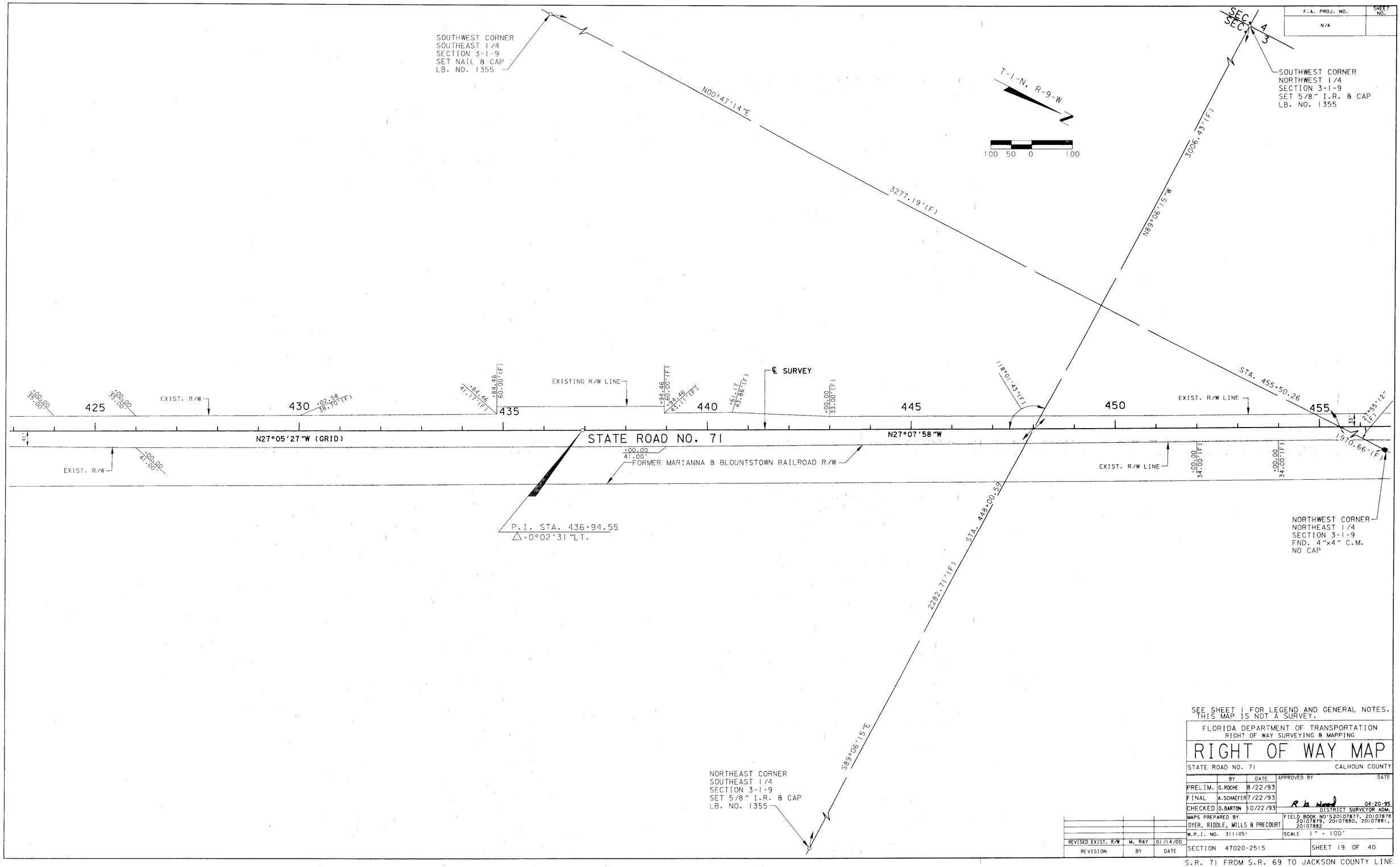


SEE SHEET 1 FOR LEGEND AND GENERAL NOTES.
THIS MAP IS NOT A SURVEY.

FLORIDA DEPARTMENT OF TRANSPORTATION
RIGHT OF WAY SURVEYING & MAPPING

# RIGHT OF WAY MAP

STATE ROAD NO. 71 — CALHOUN COUNTY

| | BY | DATE | APPROVED BY | DATE |
|---|---|---|---|---|
| PRELIM. | G.ROCHE | 8/22/93 | | |
| FINAL | A.SCHAEFER | 7/22/93 | | |
| CHECKED | D.BARTON | 10/22/93 | R L Wood — DISTRICT SURVEYOR ADM. | 04-20-95 |

MAPS PREPARED BY: DYER, RIDDLE, MILLS & PRECOURT

FIELD BOOK NO'S 20107877, 20107878, 20107879, 20107880, 20107881, 20107882

W.P.I. NO. 3111051 — SCALE 1" = 100'

| REVISION | BY | DATE |
|---|---|---|
| REVISED EXIST. R/W | M. RAY | 01/14/00 |

SECTION 47020-2515 — SHEET 19 OF 40

S.R. 71 FROM S.R. 69 TO JACKSON COUNTY LINE

| F.A. PROJ. NO. | SHEET NO. |
|---|---|
| N/A | |

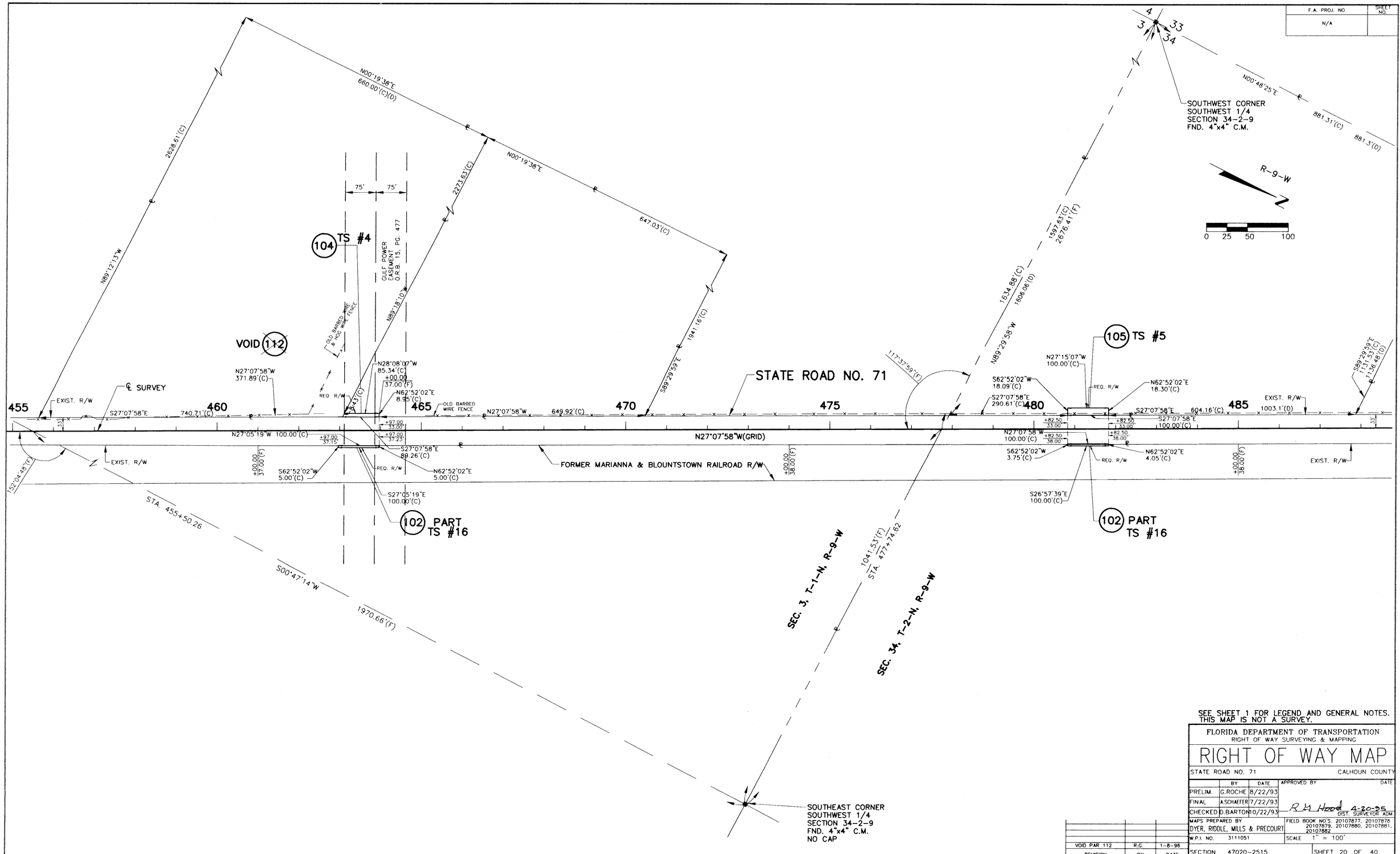


SEE SHEET 1 FOR LEGEND AND GENERAL NOTES.
THIS MAP IS NOT A SURVEY.

FLORIDA DEPARTMENT OF TRANSPORTATION
RIGHT OF WAY SURVEYING & MAPPING

# RIGHT OF WAY MAP

STATE ROAD NO. 71 — CALHOUN COUNTY

| | BY | DATE | APPROVED BY | DATE |
|---|---|---|---|---|
| PRELIM. | G.ROCHE | 8/22/93 | | |
| FINAL | A.SCHAEFER | 7/22/93 | | |
| CHECKED | D.BARTON | 10/22/93 | R M Hood 4-20-95 DIST. SURVEYOR ADM. | |

MAPS PREPARED BY: DYER, RIDDLE, MILLS & PRECOURT

FIELD BOOK NO'S. 20107877, 20107878, 20107879, 20107880, 20107881, 20107882

W.P.I. NO. 3111051 — SCALE 1" = 100'

SECTION 47020-2515 — SHEET 20 OF 40

| REVISION | BY | DATE |
|---|---|---|
| VOID PAR 112 | R.G. | 1-8-96 |

S.R. 71 FROM S.R. 69 TO JACKSON COUNTY LINE

| F.A. PROJ. NO. | SHEET NO. |
|---|---|
| N/A | |

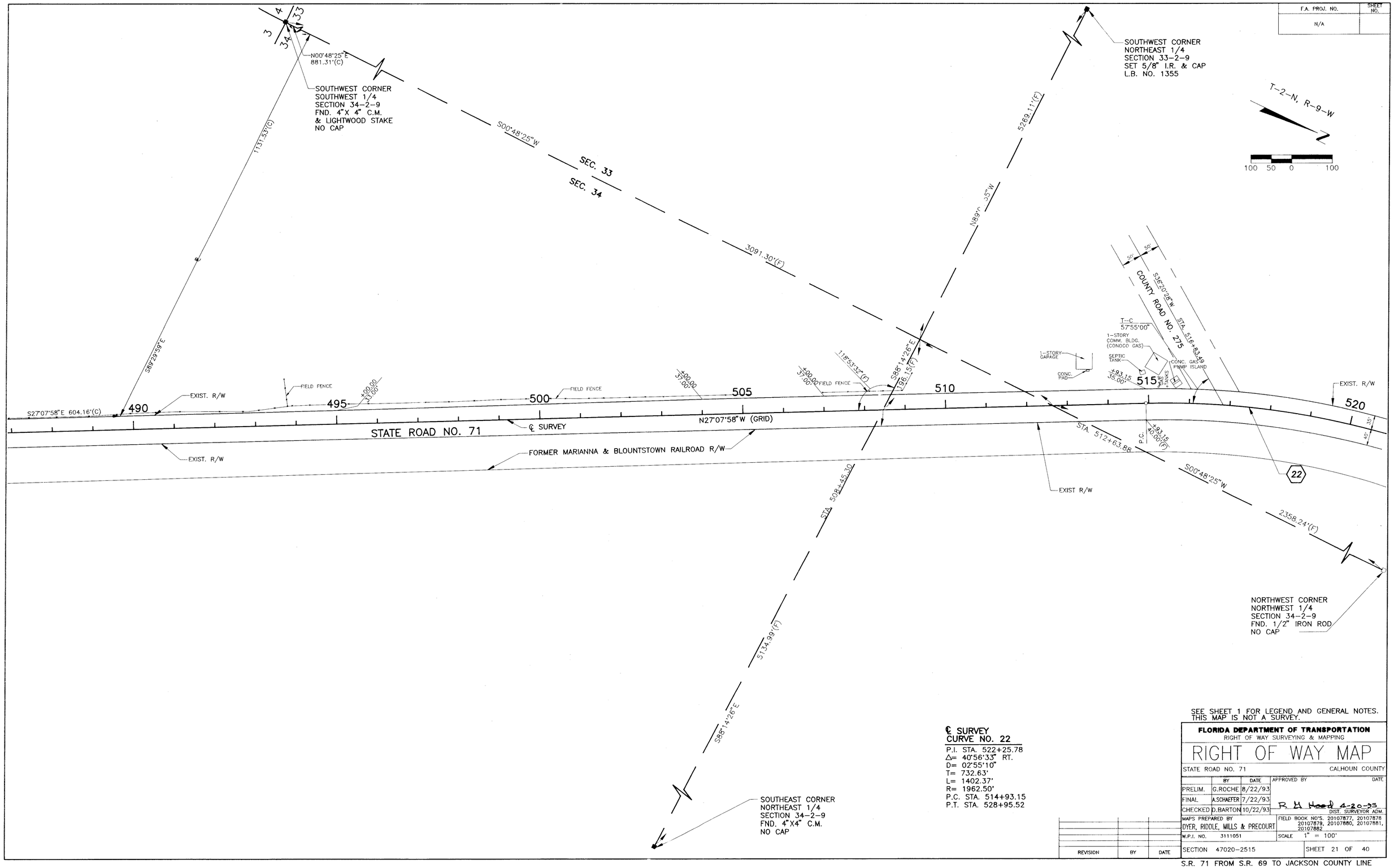


**℄ SURVEY**
**CURVE NO. 22**

P.I. STA. 522+25.78
Δ= 40°56'33" RT.
D= 02°55'10"
T= 732.63'
L= 1402.37'
R= 1962.50'
P.C. STA. 514+93.15
P.T. STA. 528+95.52

SEE SHEET 1 FOR LEGEND AND GENERAL NOTES.
THIS MAP IS NOT A SURVEY.

**FLORIDA DEPARTMENT OF TRANSPORTATION**
RIGHT OF WAY SURVEYING & MAPPING

# RIGHT OF WAY MAP

STATE ROAD NO. 71 — CALHOUN COUNTY

| | BY | DATE | APPROVED BY | DATE |
|---|---|---|---|---|
| PRELIM. | G.ROCHE | 8/22/93 | | |
| FINAL | A.SCHAEFER | 7/22/93 | R. H. Hood | 4-20-95 |
| CHECKED | D.BARTON | 10/22/93 | | DIST. SURVEYOR ADM. |

MAPS PREPARED BY
DYER, RIDDLE, MILLS & PRECOURT

FIELD BOOK NO'S. 20107877, 20107878, 20107879, 20107880, 20107881, 20107882

W.P.I. NO. 3111051 — SCALE 1" = 100'

SECTION 47020-2515 — SHEET 21 OF 40

| REVISION | BY | DATE |
|---|---|---|
| | | |

S.R. 71 FROM S.R. 69 TO JACKSON COUNTY LINE

| F.A. PROJ. NO. | SHEET NO. |
|---|---|
| N/A | |

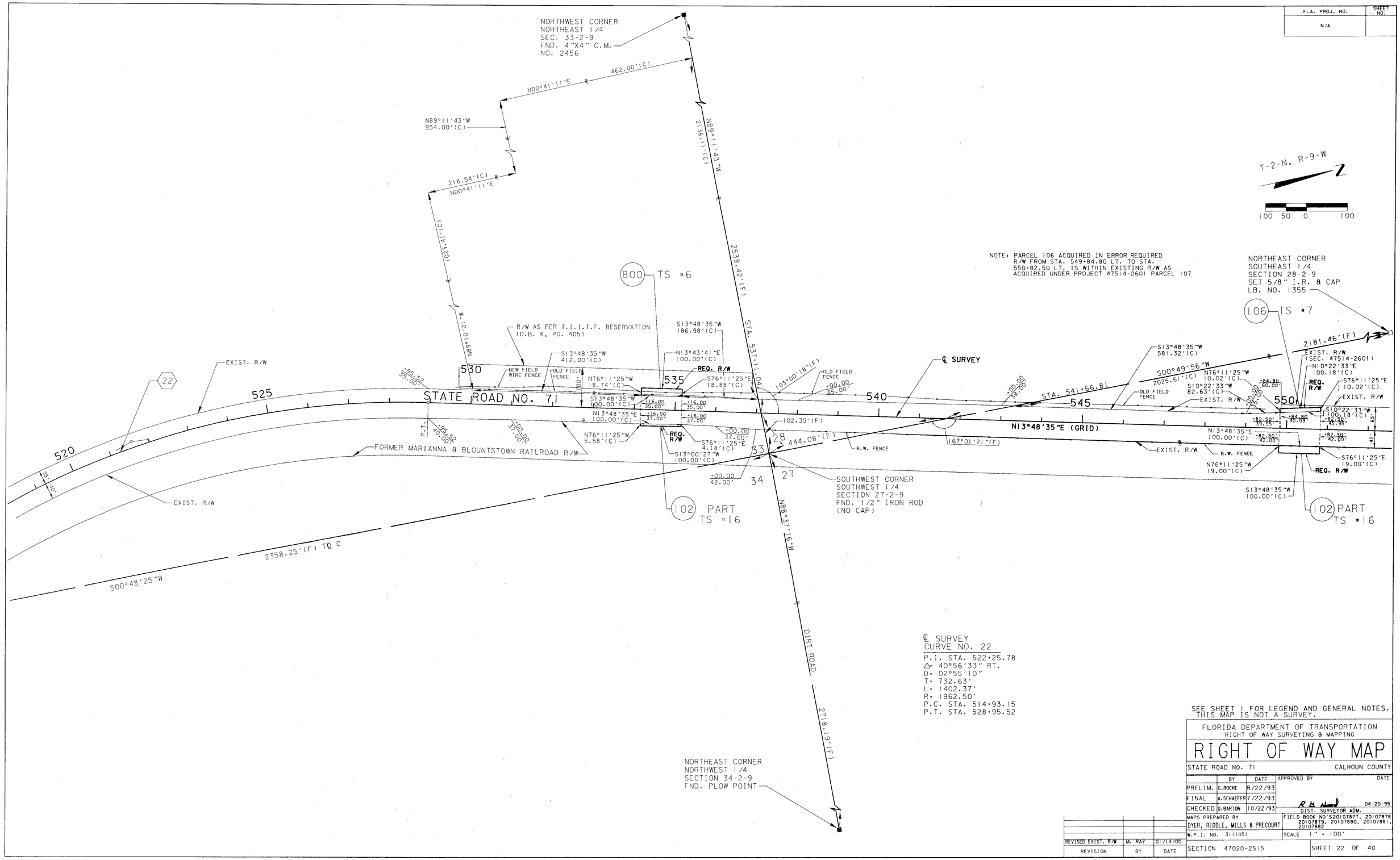


SEE SHEET 1 FOR LEGEND AND GENERAL NOTES.
THIS MAP IS NOT A SURVEY.

FLORIDA DEPARTMENT OF TRANSPORTATION
RIGHT OF WAY SURVEYING & MAPPING

# RIGHT OF WAY MAP

STATE ROAD NO. 71 — CALHOUN COUNTY

| | BY | DATE | APPROVED BY | DATE |
|---|---|---|---|---|
| PRELIM. | G.ROCHE | 8/22/93 | | |
| FINAL | A.SCHAEFER | 7/22/93 | | |
| CHECKED | D.BARTON | 10/22/93 | DIST. SURVEYOR ADM. | 04-20-95 |

MAPS PREPARED BY: DYER, RIDDLE, MILLS & PRECOURT
FIELD BOOK NO'S 20107877, 20107878, 20107879, 20107880, 20107881, 20107882
W.P.I. NO. 3111051
SCALE 1" = 100'

| REVISION | BY | DATE |
|---|---|---|
| REVISED EXIST. R/W | M. RAY | 01/14/00 |

SECTION 47020-2515 — SHEET 22 OF 40

S.R. 71 FROM S.R. 69 TO JACKSON COUNTY LINE

| F.A. PROJ. NO. | SHEET NO. |
|---|---|
| N/A | |

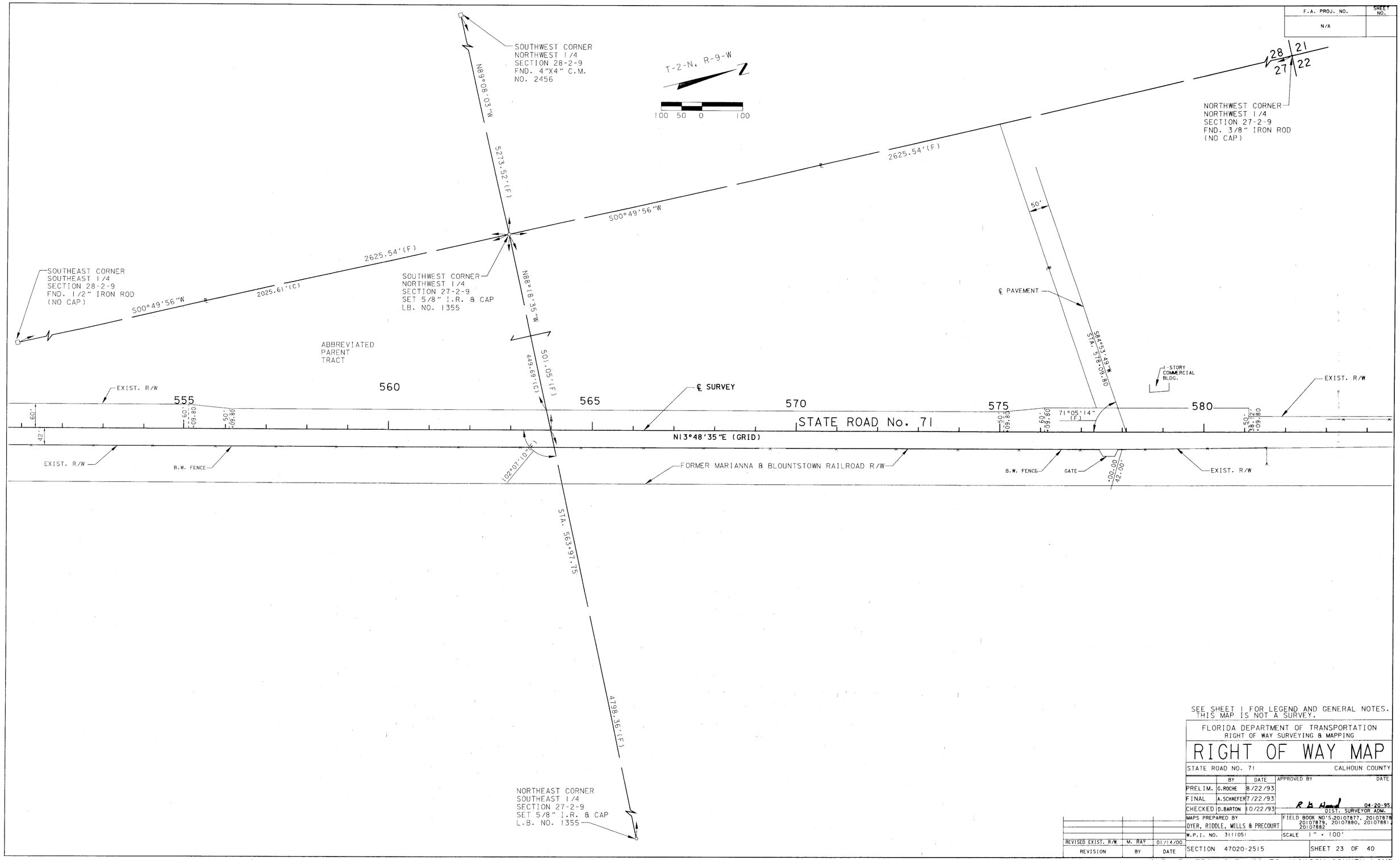


SEE SHEET 1 FOR LEGEND AND GENERAL NOTES.
THIS MAP IS NOT A SURVEY.

FLORIDA DEPARTMENT OF TRANSPORTATION
RIGHT OF WAY SURVEYING & MAPPING

# RIGHT OF WAY MAP

STATE ROAD NO. 71 — CALHOUN COUNTY

| | BY | DATE | APPROVED BY | DATE |
|---|---|---|---|---|
| PRELIM. | G.ROCHE | 8/22/93 | | |
| FINAL | A.SCHAEFER | 7/22/93 | R B Hood | 04-20-95 |
| CHECKED | D.BARTON | 10/22/93 | DIST. SURVEYOR ADM. | |

MAPS PREPARED BY
DYER, RIDDLE, MILLS & PRECOURT

FIELD BOOK NO'S-20107877, 20107878, 20107879, 20107880, 20107881, 20107882

W.P.I. NO. 3111051

SCALE 1" = 100'

SECTION 47020-2515

SHEET 23 OF 40

| REVISION | BY | DATE |
|---|---|---|
| REVISED EXIST. R/W | M. RAY | 01/14/00 |

S.R. 71 FROM S.R. 69 TO JACKSON COUNTY LINE

| F.A. PROJ. NO. | SHEET NO. |
|---|---|
| N/A | |

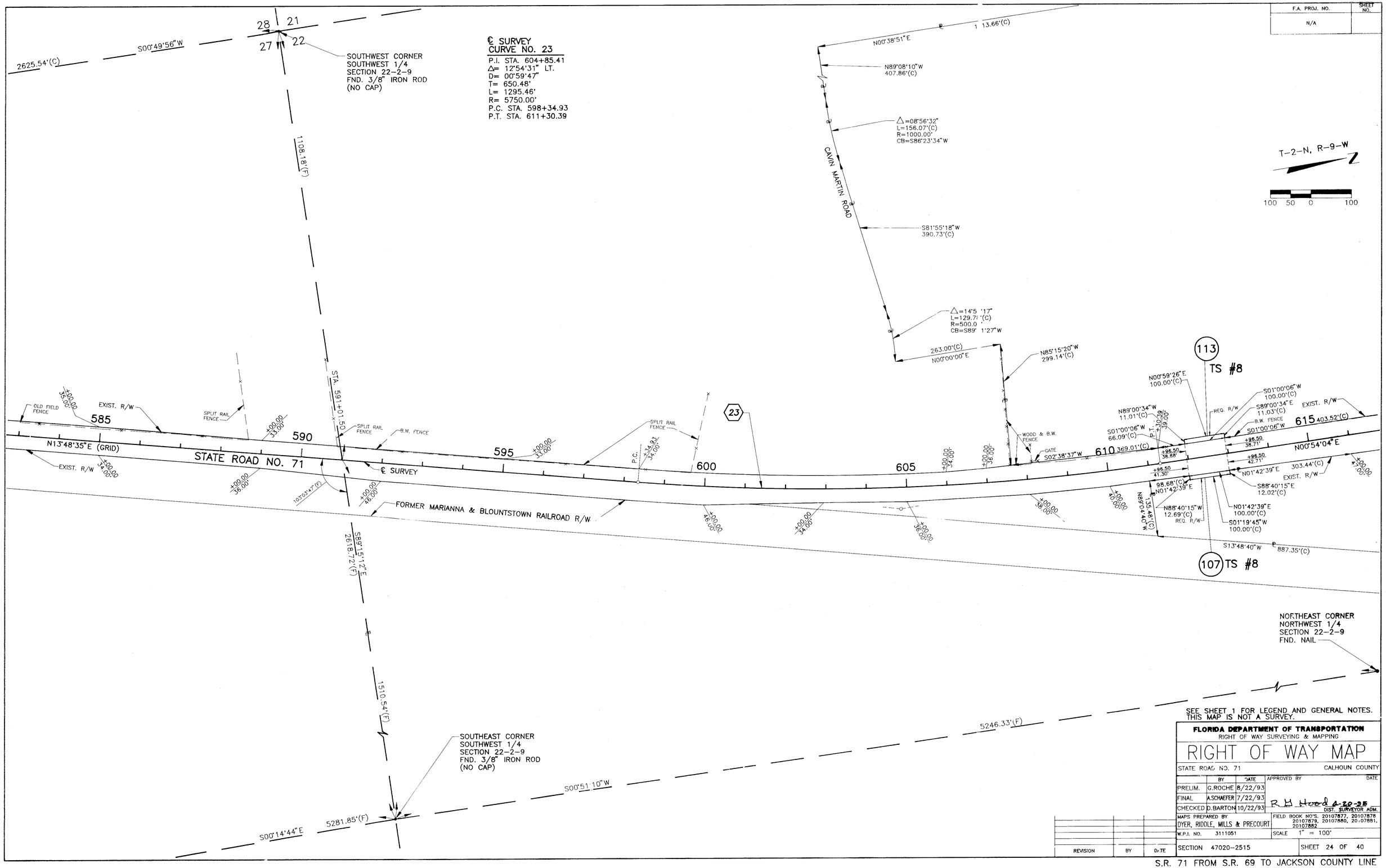


SEE SHEET 1 FOR LEGEND AND GENERAL NOTES.
THIS MAP IS NOT A SURVEY.

**FLORIDA DEPARTMENT OF TRANSPORTATION**
RIGHT OF WAY SURVEYING & MAPPING

# RIGHT OF WAY MAP

STATE ROAD NO. 71 — CALHOUN COUNTY

| | BY | DATE | APPROVED BY | DATE |
|---|---|---|---|---|
| PRELIM. | G.ROCHE | 8/22/93 | | |
| FINAL | A.SCHAEFER | 7/22/93 | R H Hood 4-20-95 | |
| CHECKED | D.BARTON | 10/22/93 | DIST. SURVEYOR ADM. | |

MAPS PREPARED BY: DYER, RIDDLE, MILLS & PRECOURT
FIELD BOOK NO'S. 20107877, 20107878, 20107879, 20107880, 20107881, 20107882
W.P.I. NO. 3111051
SCALE 1" = 100'
SECTION 47020-2515
SHEET 24 OF 40

| REVISION | BY | DATE |
|---|---|---|
| | | |

S.R. 71 FROM S.R. 69 TO JACKSON COUNTY LINE

| F.A. PROJ. NO. | SHEET NO. |
|---|---|
| N/A | |

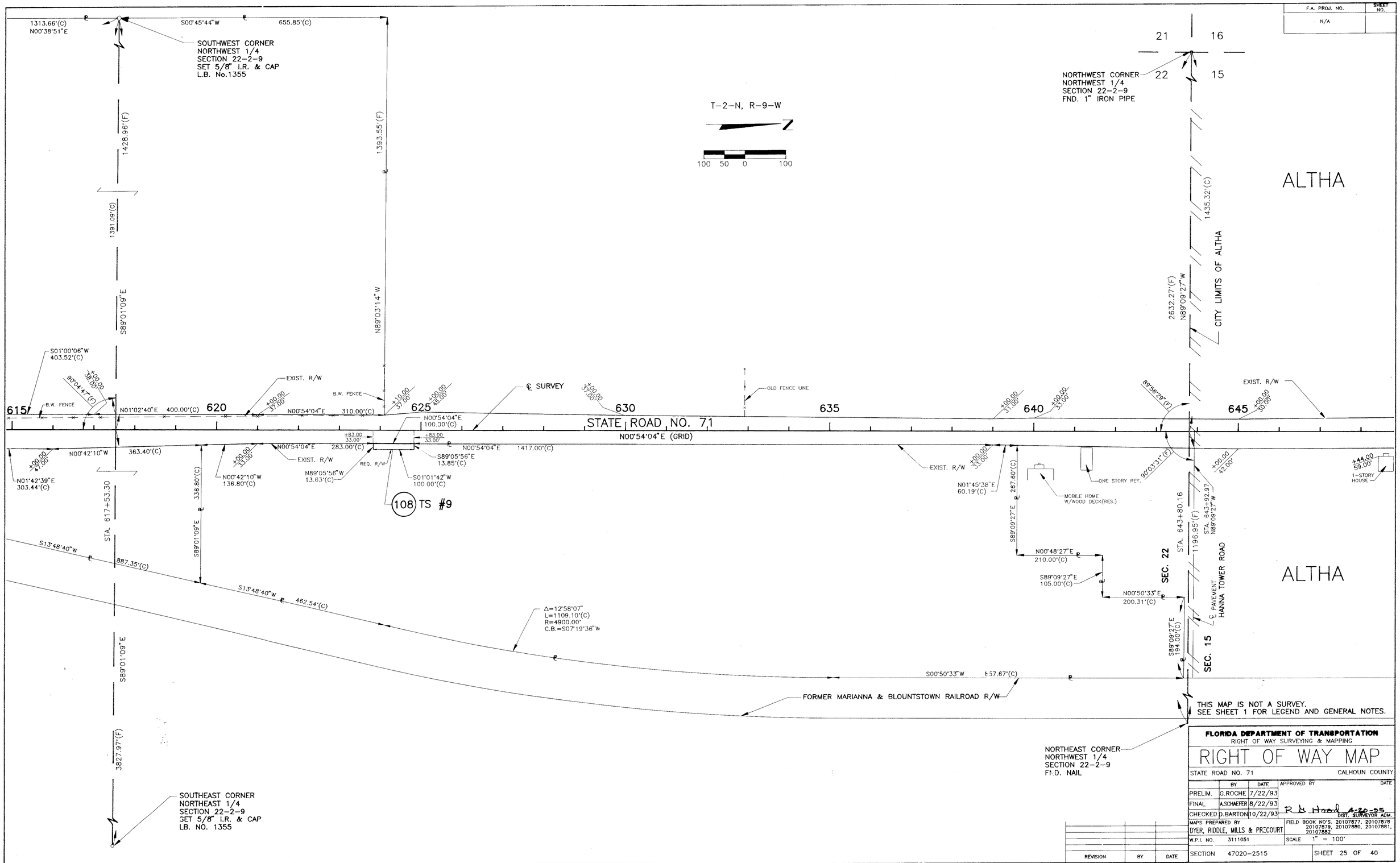


THIS MAP IS NOT A SURVEY.
SEE SHEET 1 FOR LEGEND AND GENERAL NOTES.

**FLORIDA DEPARTMENT OF TRANSPORTATION**
RIGHT OF WAY SURVEYING & MAPPING

# RIGHT OF WAY MAP

STATE ROAD NO. 71 — CALHOUN COUNTY

| | BY | DATE | APPROVED BY | DATE |
|---|---|---|---|---|
| PRELIM. | G.ROCHE | 7/22/93 | | |
| FINAL | A.SCHAEFER | 8/22/93 | R. D. Hood 4-20-95 | |
| CHECKED | D.BARTON | 10/22/93 | DIST. SURVEYOR ADM. | |

MAPS PREPARED BY
DYER, RIDDLE, MILLS & PRECOURT

FIELD BOOK NO'S. 20107877, 20107878, 20107879, 20107880, 20107881, 20107882

W.P.I. NO. 3111051 — SCALE 1" = 100'

SECTION 47020-2515 — SHEET 25 OF 40

| REVISION | BY | DATE |
|---|---|---|
| | | |

S.R. 71 FROM S.R. 69 TO JACKSON COUNTY LINE

| F.A. PROJ. NO. | SHEET NO. |
|---|---|
| N/A | |

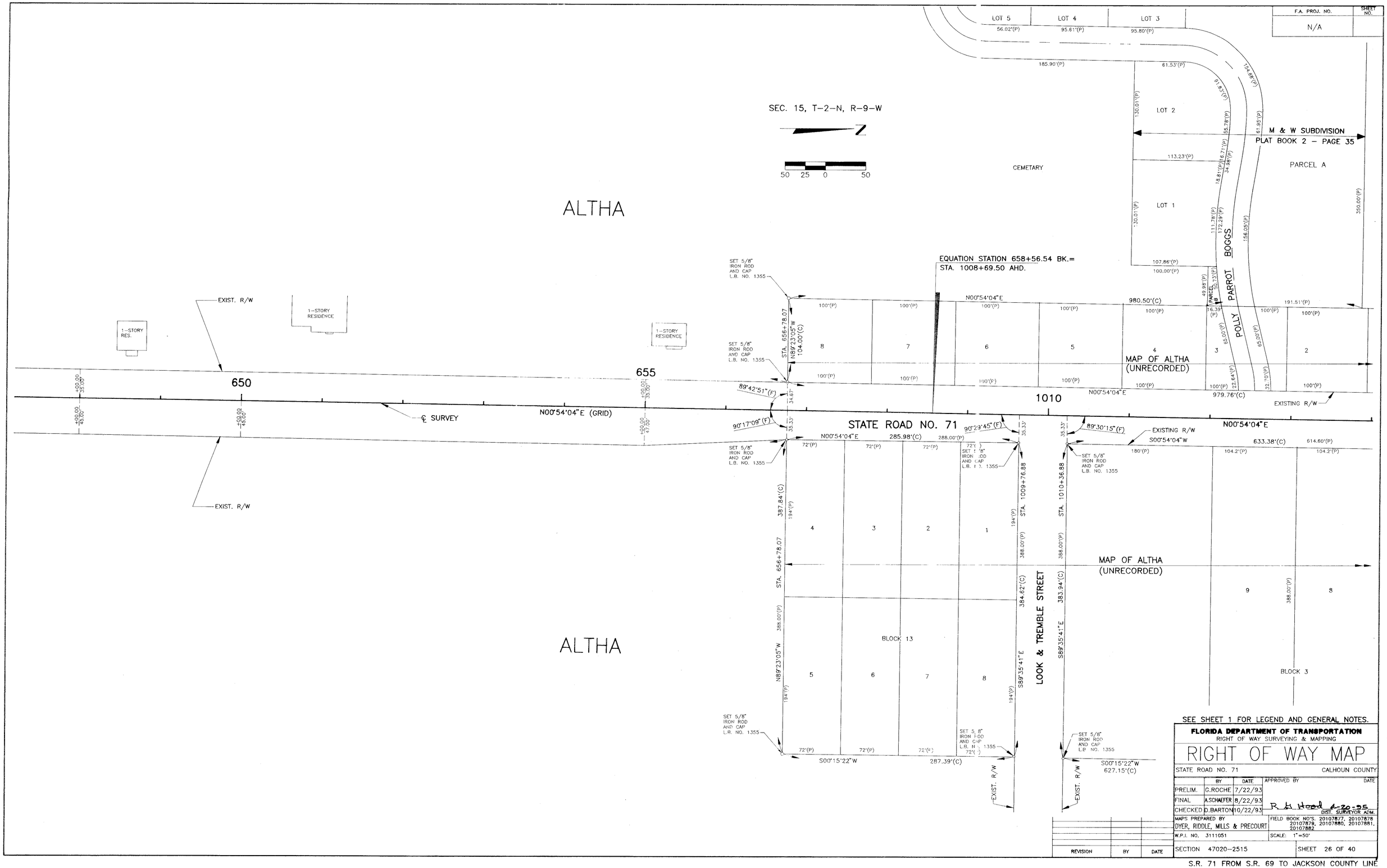


SEE SHEET 1 FOR LEGEND AND GENERAL NOTES.

**FLORIDA DEPARTMENT OF TRANSPORTATION**
RIGHT OF WAY SURVEYING & MAPPING

# RIGHT OF WAY MAP

STATE ROAD NO. 71 — CALHOUN COUNTY

| | BY | DATE | APPROVED BY | DATE |
|---|---|---|---|---|
| PRELIM. | G.ROCHE | 7/22/93 | | |
| FINAL | A.SCHAEFER | 8/22/93 | | |
| CHECKED | D.BARTON | 10/22/93 | R. H. Hood 6-20-95 DIST. SURVEYOR ADM. | |

MAPS PREPARED BY: DYER, RIDDLE, MILLS & PRECOURT
FIELD BOOK NO'S. 20107877, 20107878, 20107879, 20107880, 20107881, 20107882
W.P.I. NO. 3111051 — SCALE: 1"=50'
SECTION 47020-2515 — SHEET 26 OF 40

| REVISION | BY | DATE |
|---|---|---|
| | | |

S.R. 71 FROM S.R. 69 TO JACKSON COUNTY LINE

| F.A. PROJ. NO. | SHEET NO. |
|---|---|
| N/A | |

SEC. 15, T-2-N, R-9-W

N

50 25 0 50

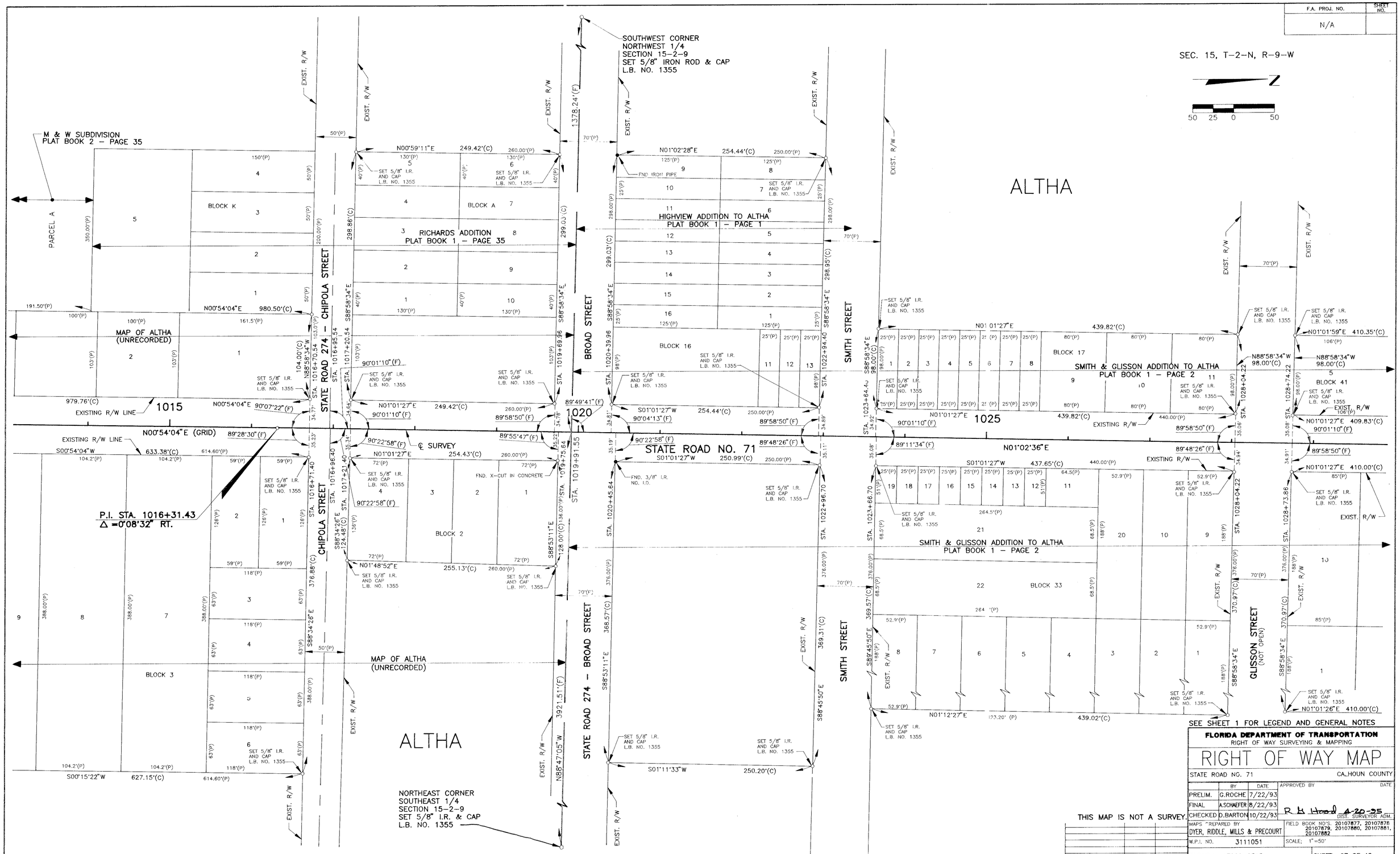


SEE SHEET 1 FOR LEGEND AND GENERAL NOTES

**FLORIDA DEPARTMENT OF TRANSPORTATION**
RIGHT OF WAY SURVEYING & MAPPING

# RIGHT OF WAY MAP

STATE ROAD NO. 71 — CALHOUN COUNTY

| | BY | DATE | APPROVED BY | DATE |
|---|---|---|---|---|
| PRELIM. | G.ROCHE | 7/22/93 | R. H. Hood | 4-20-95 |
| FINAL | A.SCHAEFER | 8/22/93 | DIST. SURVEYOR ADM. | |
| CHECKED | D.BARTON | 10/22/93 | | |

MAPS PREPARED BY: DYER, RIDDLE, MILLS & PRECOURT

FIELD BOOK NO'S. 20107877, 20107878, 20107879, 20107880, 20107881, 20107882

W.P.I. NO. 3111051 — SCALE: 1"=50'

SECTION 47020-2515 — SHEET 27 OF 40

THIS MAP IS NOT A SURVEY.

| REVISION | BY | DATE |
|---|---|---|
| | | |

S.R. 71 FROM S.R. 69 TO JACKSON COUNTY LINE

| F.A. PROJ. NO. | SHEET NO. |
|---|---|
| N/A | |

SEC. 15, T-2-N, R-9-W

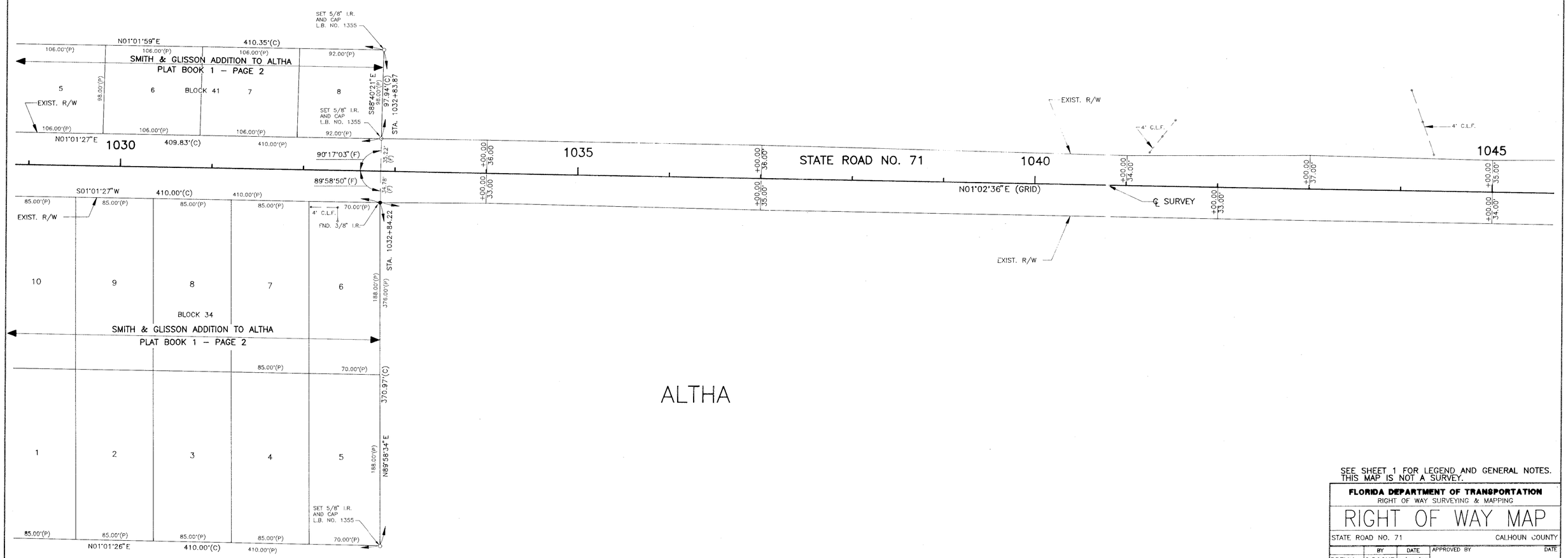


SEE SHEET 1 FOR LEGEND AND GENERAL NOTES.
THIS MAP IS NOT A SURVEY.

**FLORIDA DEPARTMENT OF TRANSPORTATION**
RIGHT OF WAY SURVEYING & MAPPING

# RIGHT OF WAY MAP

STATE ROAD NO. 71 — CALHOUN COUNTY

| | BY | DATE | APPROVED BY | DATE |
|---|---|---|---|---|
| PRELIM. | G.ROCHE | 7/22/93 | | |
| FINAL | A.SCHAEFER | 8/22/93 | R. D. Hood | 4-20-95 |
| CHECKED | G.BARTON | 10/22/93 | DIST. SURVEYOR ADM. | |

MAPS PREPARED BY: DYER, RIDDLE, MILLS & PRECOURT

FIELD BOOK NO'S. 20107877, 20107878, 20107879, 20107880, 20107881, 20107882

W.P.I. NO. 3111051 — SCALE: 1"=50'

SECTION 47020-2515 — SHEET 28 OF 40

| REVISION | BY | DATE |
|---|---|---|
| | | |

S.R. 71 FROM S.R. 69 TO JACKSON COUNTY LINE

| F.A. PROJ. NO. | SHEET NO. |
|---|---|
| N/A | |

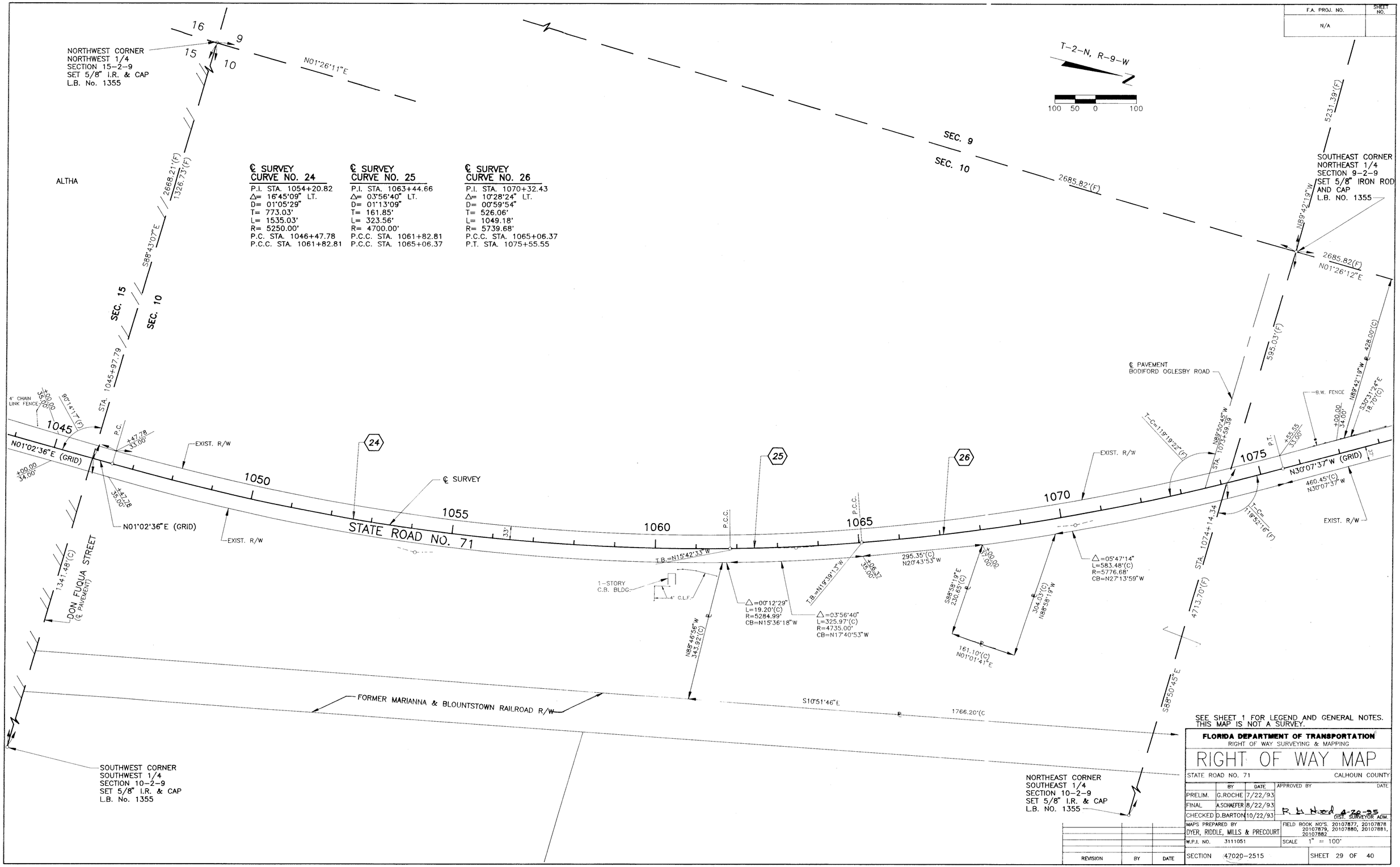


SEE SHEET 1 FOR LEGEND AND GENERAL NOTES.
THIS MAP IS NOT A SURVEY.

**FLORIDA DEPARTMENT OF TRANSPORTATION**
RIGHT OF WAY SURVEYING & MAPPING

# RIGHT OF WAY MAP

STATE ROAD NO. 71 — CALHOUN COUNTY

| | BY | DATE | APPROVED BY | DATE |
|---|---|---|---|---|
| PRELIM. | G.ROCHE | 7/22/93 | | |
| FINAL | A.SCHAEFER | 8/22/93 | R. H. Hood | 4-20-95 |
| CHECKED | D.BARTON | 10/22/93 | DIST. SURVEYOR ADM. | |

MAPS PREPARED BY
DYER, RIDDLE, MILLS & PRECOURT

FIELD BOOK NO'S. 20107877, 20107878, 20107879, 20107880, 20107881, 20107882

W.P.I. NO. 3111051 — SCALE 1" = 100'

SECTION 47020-2515 — SHEET 29 OF 40

| REVISION | BY | DATE |
|---|---|---|
| | | |

S.R. 71 FROM S.R. 69 TO JACKSON COUNTY LINE

| F.A. PROJ. NO. | SHEET NO. |
|---|---|
| N/A | |

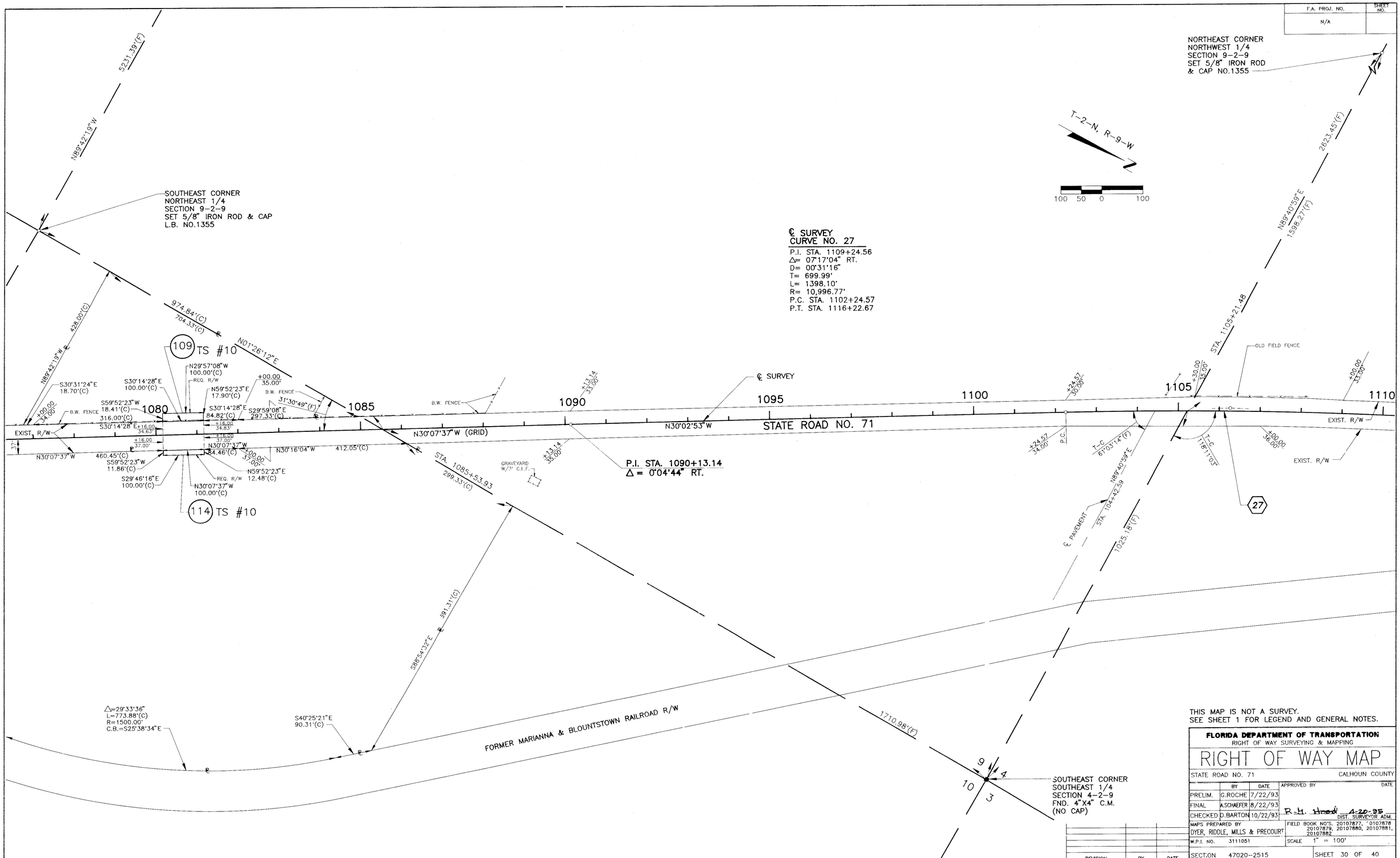


THIS MAP IS NOT A SURVEY.
SEE SHEET 1 FOR LEGEND AND GENERAL NOTES.

**FLORIDA DEPARTMENT OF TRANSPORTATION**
RIGHT OF WAY SURVEYING & MAPPING

# RIGHT OF WAY MAP

STATE ROAD NO. 71 — CALHOUN COUNTY

| | BY | DATE | APPROVED BY | DATE |
|---|---|---|---|---|
| PRELIM. | G.ROCHE | 7/22/93 | | |
| FINAL | A.SCHAEFER | 8/22/93 | R.H. Hood | 4-20-95 |
| CHECKED | D.BARTON | 10/22/93 | DIST. SURVEYOR ADM. | |

MAPS PREPARED BY
DYER, RIDDLE, MILLS & PRECOURT

FIELD BOOK NO'S. 20107877, 20107878, 20107879, 20107880, 20107881, 20107882

W.P.I. NO. 3111051

SCALE 1" = 100'

| REVISION | BY | DATE |
|---|---|---|
| | | |

SECTION 47020-2515

SHEET 30 OF 40

S.R. 71 FROM S.R. 69 TO JACKSON COUNTY LINE

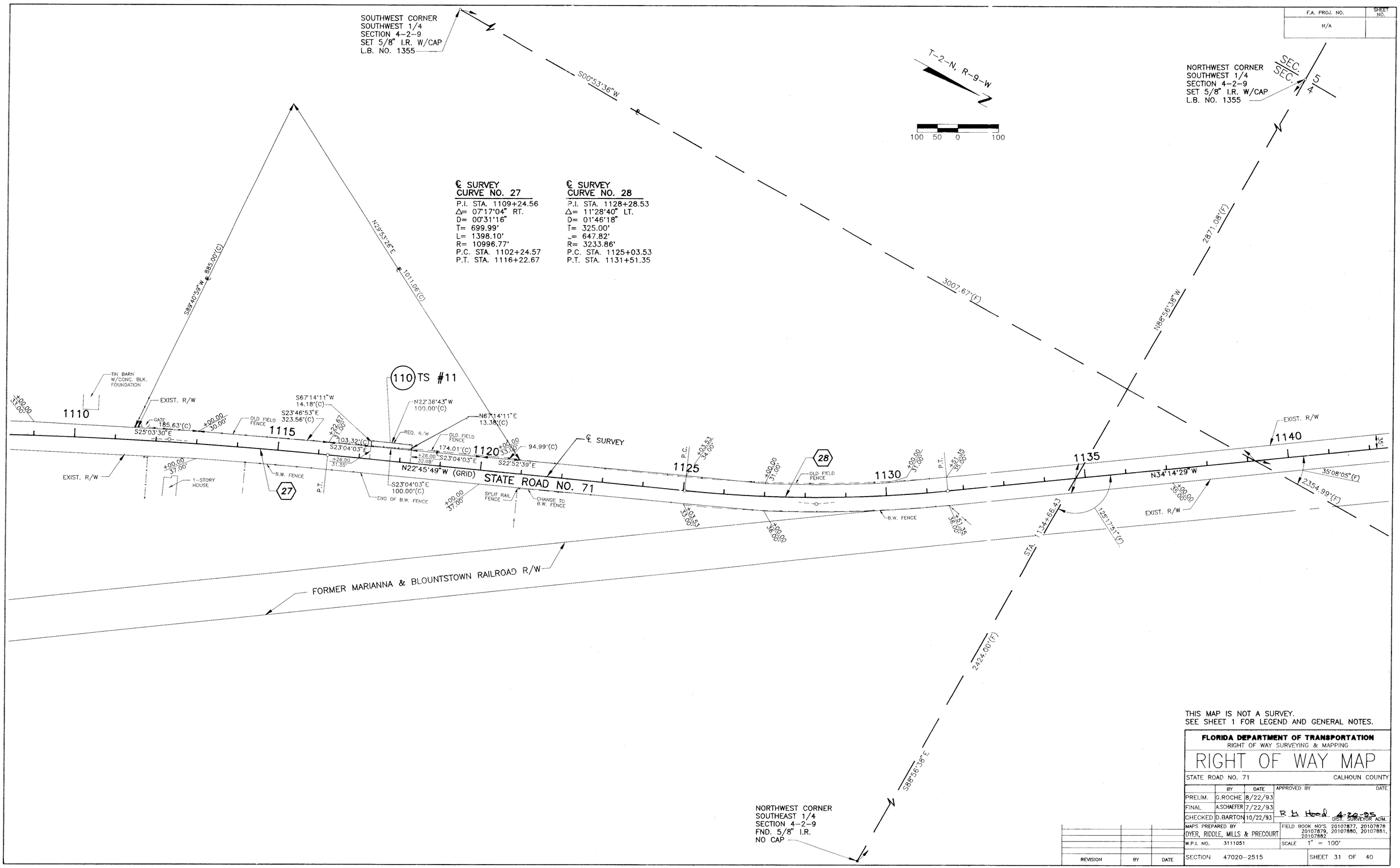


| F.A. PROJ. NO. | SHEET NO. |
|---|---|
| N/A | |

THIS MAP IS NOT A SURVEY.
SEE SHEET 1 FOR LEGEND AND GENERAL NOTES.

**FLORIDA DEPARTMENT OF TRANSPORTATION**
RIGHT OF WAY SURVEYING & MAPPING

# RIGHT OF WAY MAP

STATE ROAD NO. 71 — CALHOUN COUNTY

| | BY | DATE | APPROVED BY | DATE |
|---|---|---|---|---|
| PRELIM. | G.ROCHE | 8/22/93 | | |
| FINAL | A.SCHAEFER | 7/22/93 | R L Hood | 4-20-95 |
| CHECKED | D.BARTON | 10/22/93 | | DIST. SURVEYOR ADM. |

MAPS PREPARED BY DYER, RIDDLE, MILLS & PRECOURT
FIELD BOOK NO'S. 20107877, 20107878, 20107879, 20107880, 20107881, 20107882
W.P.I. NO. 3111051
SCALE 1" = 100'
SECTION 47020-2515
SHEET 31 OF 40

| REVISION | BY | DATE |
|---|---|---|

S.R. 71 FROM S.R. 69 TO JACKSON COUNTY LINE

| F.A. PROJ. NO. | SHEET NO. |
|---|---|
| N/A | |

℄ SURVEY
CURVE NO. 29

P.I. STA. 1148+29.77
Δ= 10°50'13" LT.
D= 02°43'02"
T= 200.00'
L= 398.81'
R= 2108.54'
P.C. STA. 1146+29.77
P.T. STA. 1150+28.58

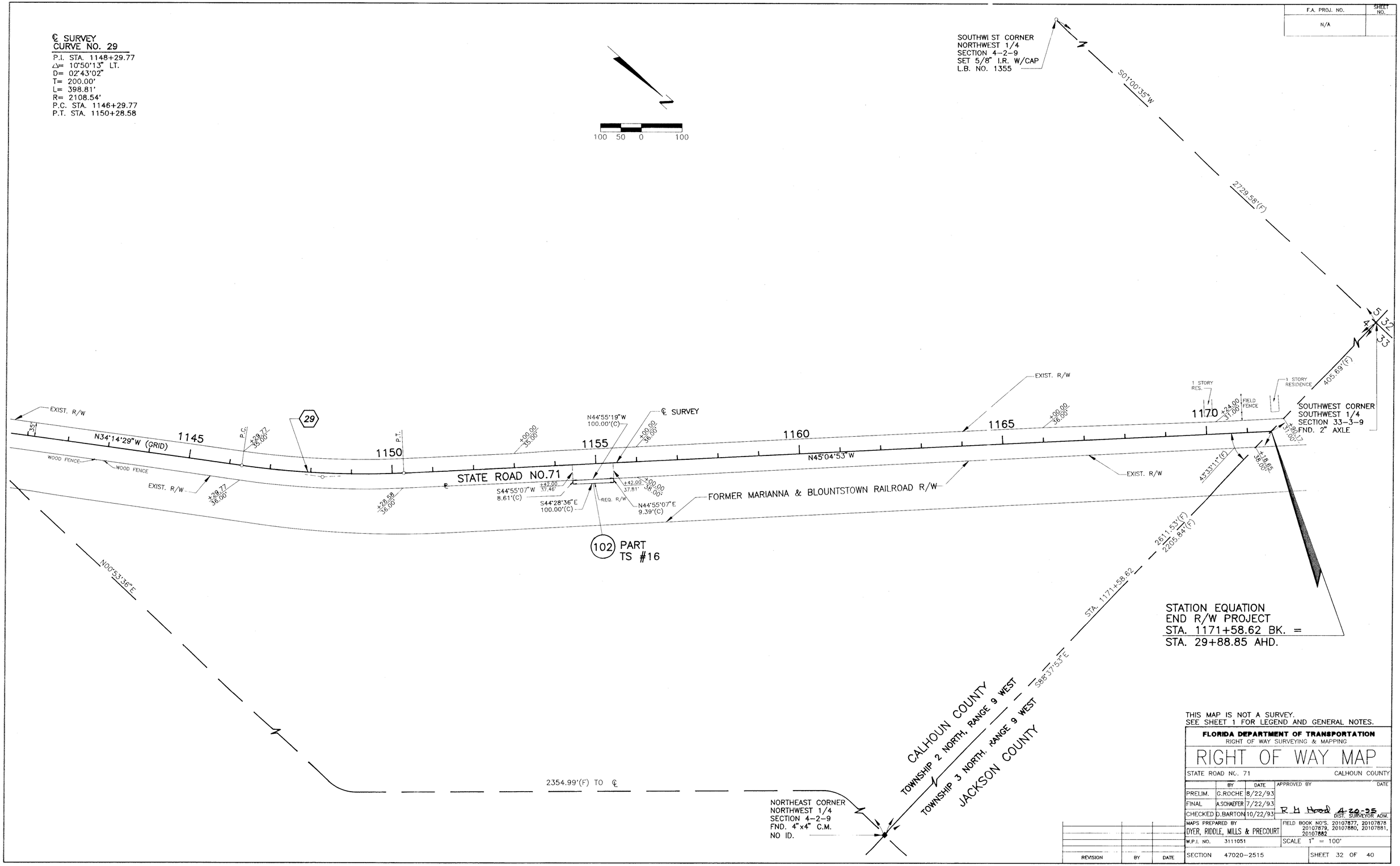


STATION EQUATION
END R/W PROJECT
STA. 1171+58.62 BK. =
STA. 29+88.85 AHD.

THIS MAP IS NOT A SURVEY.
SEE SHEET 1 FOR LEGEND AND GENERAL NOTES.

**FLORIDA DEPARTMENT OF TRANSPORTATION**
RIGHT OF WAY SURVEYING & MAPPING

# RIGHT OF WAY MAP

STATE ROAD NO. 71 — CALHOUN COUNTY

| | BY | DATE | APPROVED BY | DATE |
|---|---|---|---|---|
| PRELIM. | G.ROCHE | 8/22/93 | | |
| FINAL | A.SCHAEFER | 7/22/93 | | |
| CHECKED | D.BARTON | 10/22/93 | R H Hood 4-26-95 DIST. SURVEYOR ADM. | |

MAPS PREPARED BY
DYER, RIDDLE, MILLS & PRECOURT

FIELD BOOK NO'S. 20107877, 20107878, 20107879, 20107880, 20107881, 20107882

W.P.I. NO. 3111051 — SCALE 1" = 100'

SECTION 47020-2515 — SHEET 32 OF 40

| REVISION | BY | DATE |
|---|---|---|
| | | |

S.R. 71 FROM S.R. 69 TO JACKSON COUNTY LINE

| F.A. PROJ. NO. | SHEET NO. |
|---|---|
| N/A | |

# REFERENCE POINTS

NOT TO SCALE

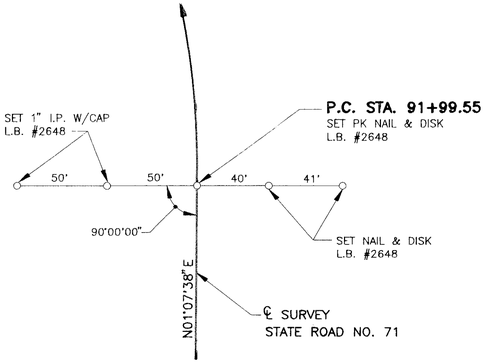


P.C. STA. 91+99.55

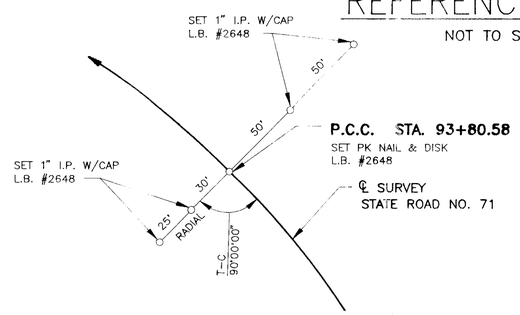


P.C.C. STA. 93+80.58

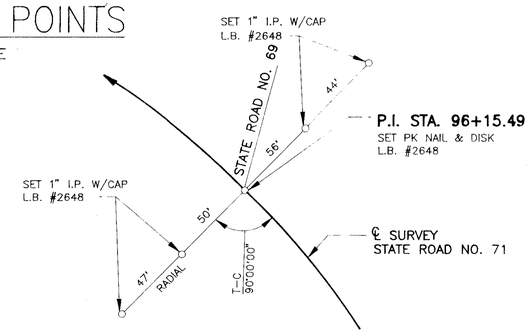


P.I. STA. 96+15.49

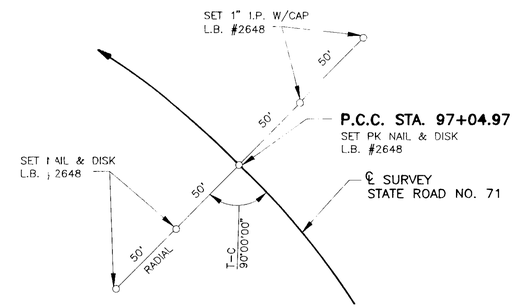


P.C.C. STA. 97+04.97

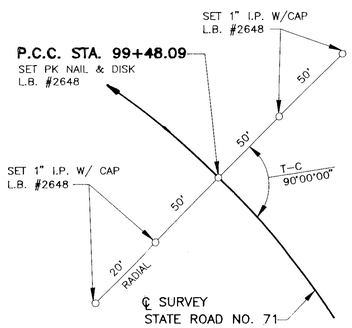


P.C.C. STA. 99+48.09

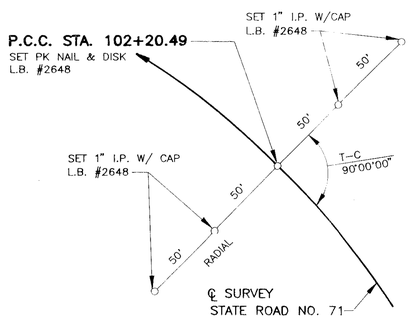


P.C.C. STA. 102+20.49

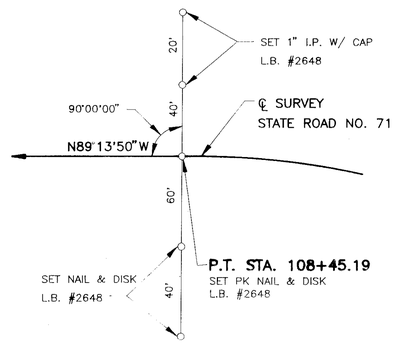


P.T. STA. 108+45.19

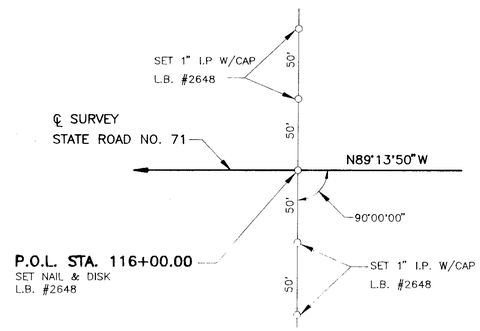


P.O.L. STA. 116+00.00

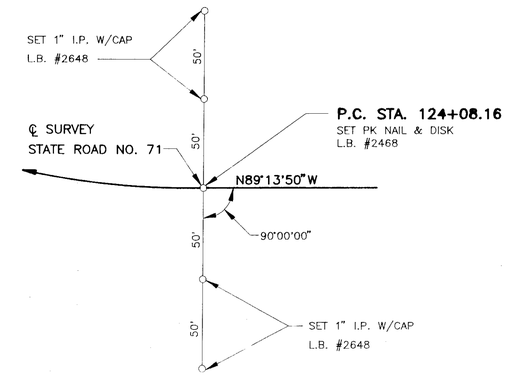


P.C. STA. 124+08.16

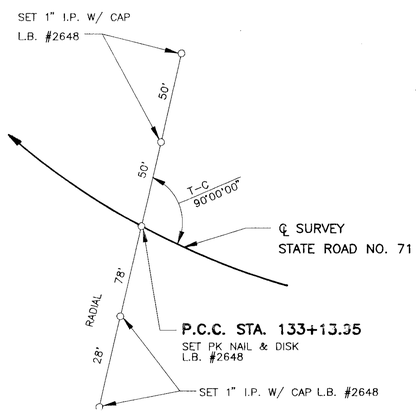


P.C.C. STA. 133+13.95

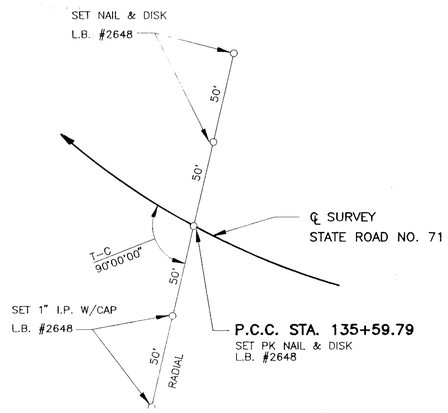


P.C.C. STA. 135+59.79

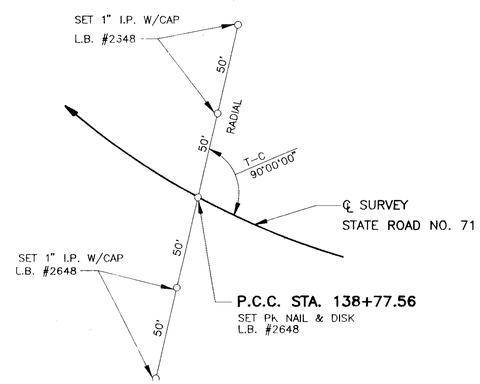


P.C.C. STA. 138+77.56

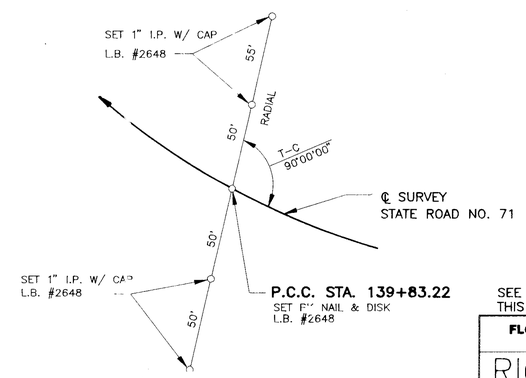


P.C.C. STA. 139+83.22

SEE SHEET 1 FOR LEGEND AND GENERAL NOTES.
THIS MAP IS NOT A SURVEY.

**FLORIDA DEPARTMENT OF TRANSPORTATION**
RIGHT OF WAY SURVEYING & MAPPING

# RIGHT OF WAY MAP

STATE ROAD NO. 71 — CALHOUN COUNTY

| BY | | DATE | APPROVED BY | DATE |
|---|---|---|---|---|
| PRELIM. | G.ROCHE | 6/22/93 | | |
| FINAL | A.SCHAEFER | 7/22/93 | R. L. Hood | 4-20-95 |
| CHECKED | D.BARTON | 10/22/93 | | DIST. SURVEYOR ADM. |

MAPS PREPARED BY: DYER, RIDDLE, WILLS & PRECOURT

FIELD BOOK NO'S. 20107877, 20107878, 20107879, 20107880, 20107881, 20107882, 20005768

W.P.I. NO. 3111051 — SCALE N/A

SECTION 47020-2515 — SHEET 33 OF 40

| REVISION | BY | DATE |
|---|---|---|
| | | |

S.R. 71 FROM S.R. 69 TO JACKSON COUNTY LINE

| F.A. PROJ. NO. | SHEET NO. |
|---|---|
| N/A | |

# REFERENCE POINTS

NOT TO SCALE

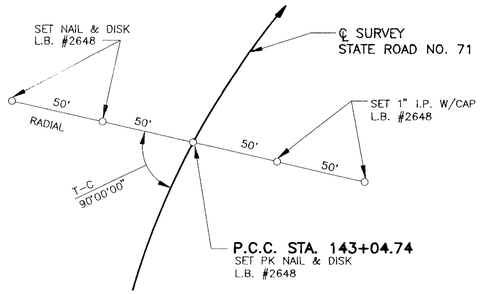


P.C.C. STA. 143+04.74

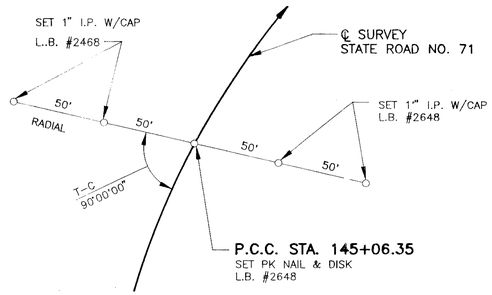


P.C.C. STA. 145+06.35

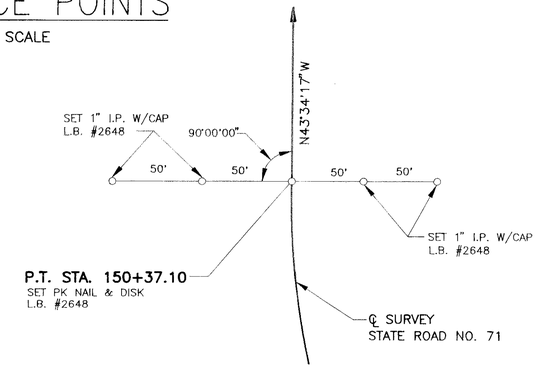


P.T. STA. 150+37.10

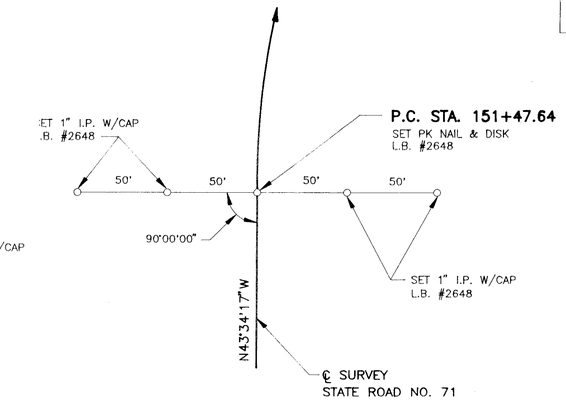


P.C. STA. 151+47.64

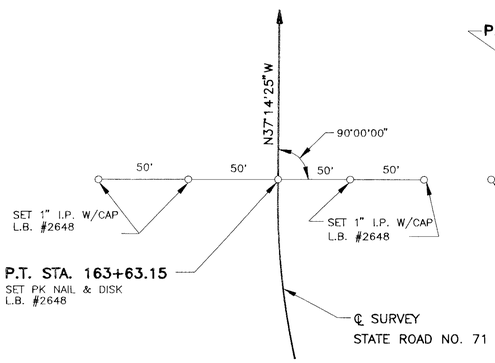


P.T. STA. 163+63.15

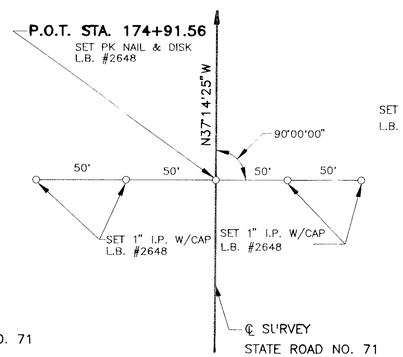


P.O.T. STA. 174+91.56

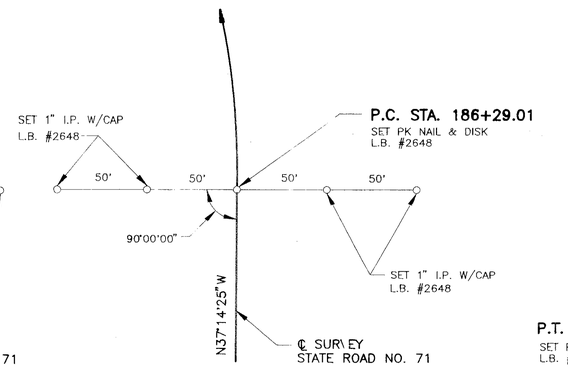


P.C. STA. 186+29.01

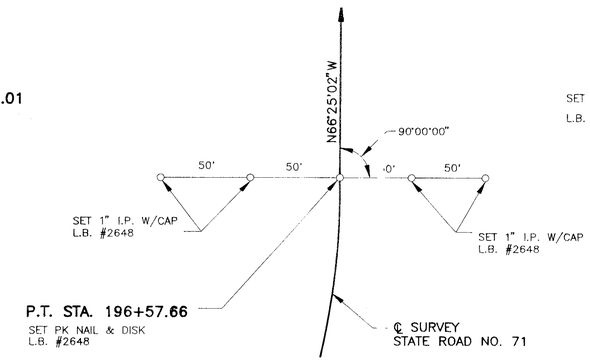


P.T. STA. 196+57.66

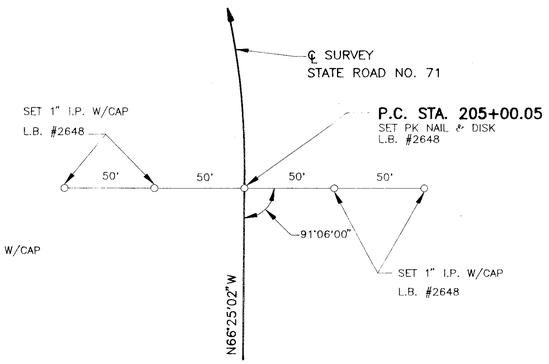


P.C. STA. 205+00.05

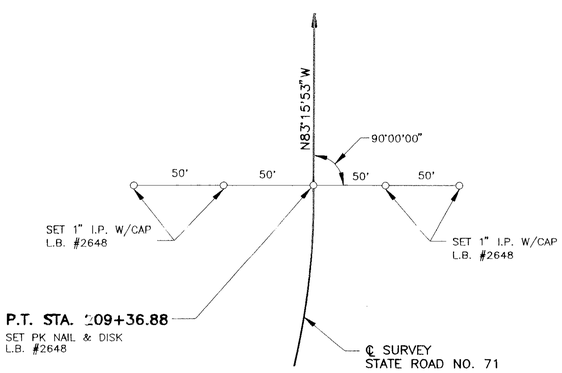


P.T. STA. 209+36.88

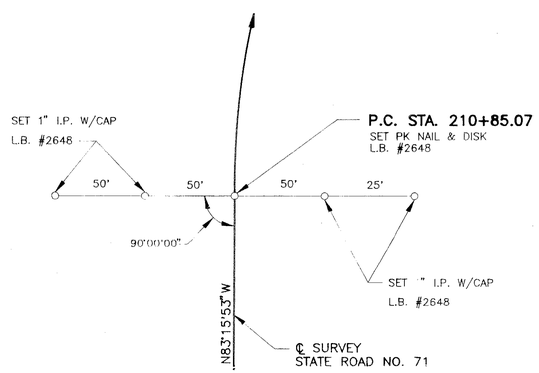


P.C. STA. 210+85.07

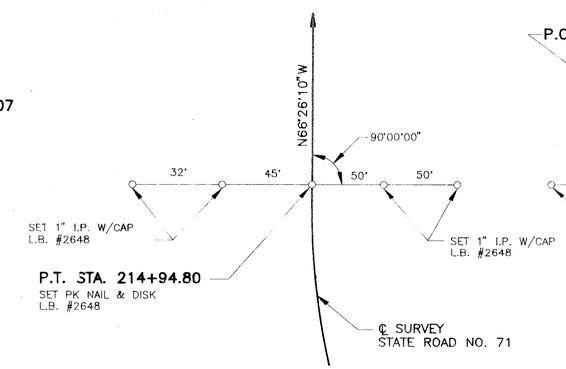


P.T. STA. 214+94.80

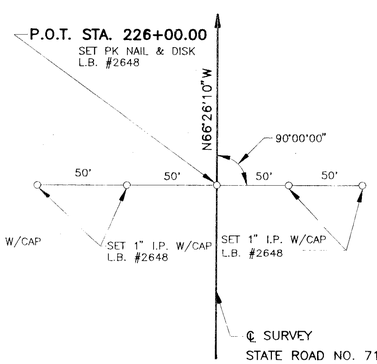


P.O.T. STA. 226+00.00

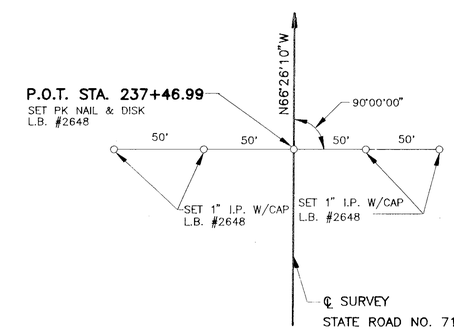


P.O.T. STA. 237+46.99

SEE SHEET 1 FOR LEGEND AND GENERAL NOTES.

THIS MAP IS NOT A SURVEY.

| REVISION | BY | DATE |
|---|---|---|
| | | |

**FLORIDA DEPARTMENT OF TRANSPORTATION**
RIGHT OF WAY SURVEYING & MAPPING

## RIGHT OF WAY MAP

STATE ROAD NO. 71 — CALHOUN COUNTY

| | BY | DATE | APPROVED BY | DATE |
|---|---|---|---|---|
| PRELIM. | G.ROCHE | 6/22/93 | | |
| FINAL | A.SCHAEFER | 7/22/93 | R. H. Hood | 4-20-95 |
| CHECKED | D.BARTON | 10/22/93 | | DIST. SURVEYOR ADM. |

MAPS PREPARED BY
DYER, RIDDLE, MILLS & PRECOURT

FIELD BOOK NO'S. 20107877, 20107878, 20107879, 20107880, 20107881, 20107882, 20005768

W.P.I. NO. 3111051 — SCALE N/A

SECTION 47020-2515 — SHEET 34 OF 40

S.R. 71 FROM S.R 69 TO JACKSON COUNTY LINE

| F.A. PROJ. NO. | SHEET NO. |
|---|---|
| N/A | |

# REFERENCE POINTS

NOT TO SCALE

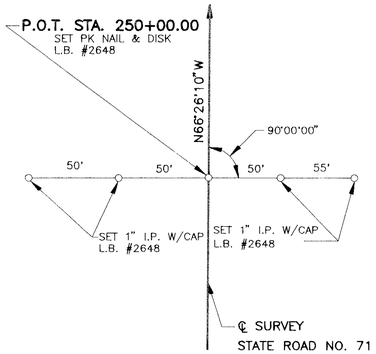


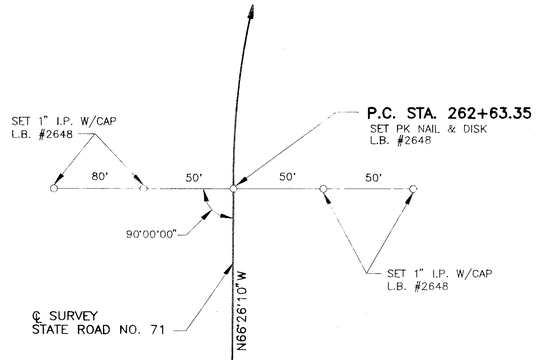


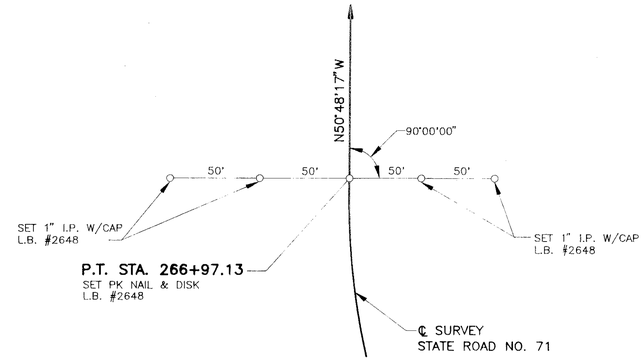


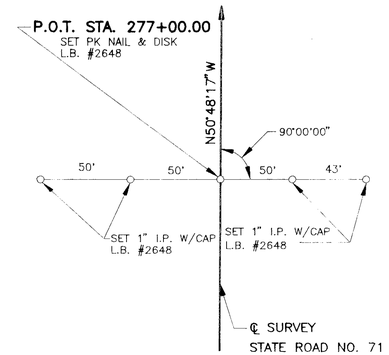


P.O.T. STA. 250+00.00

P.C. STA. 262+63.35

P.T. STA. 266+97.13

P.O.T. STA. 277+00.00

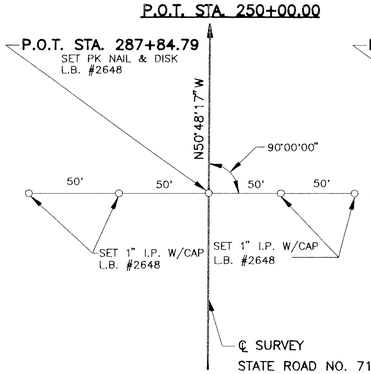


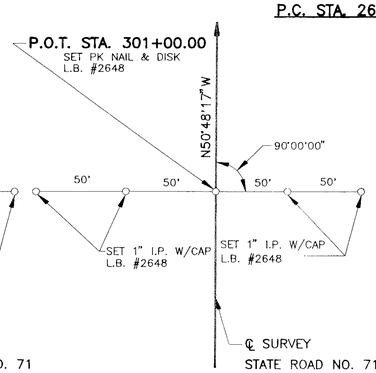


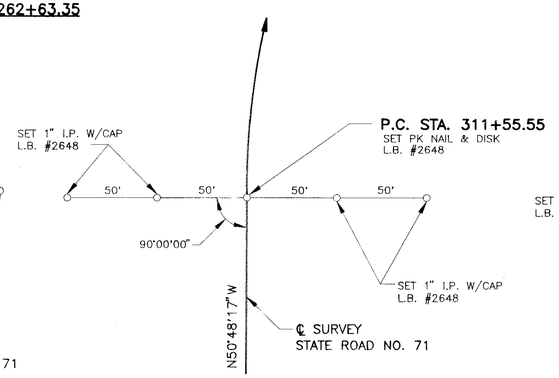


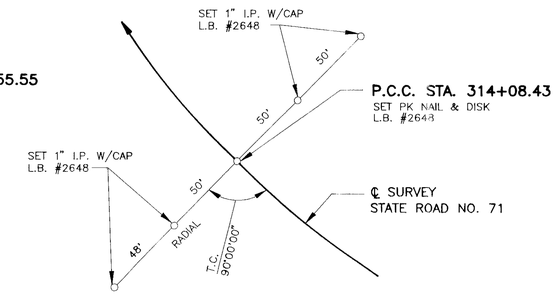


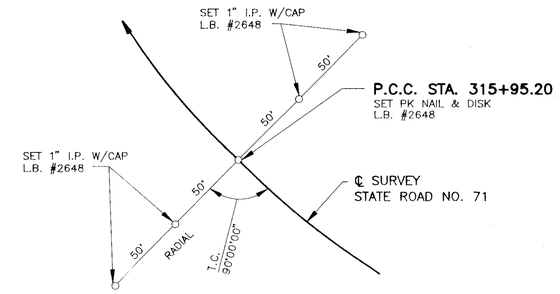


P.O.T. STA. 287+84.79

P.O.T. STA. 301+00.00

P.C. STA. 311+55.55

P.C.C. STA. 314+08.43

P.C.C. STA. 315+95.20

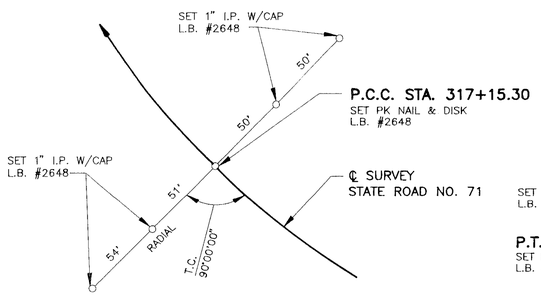


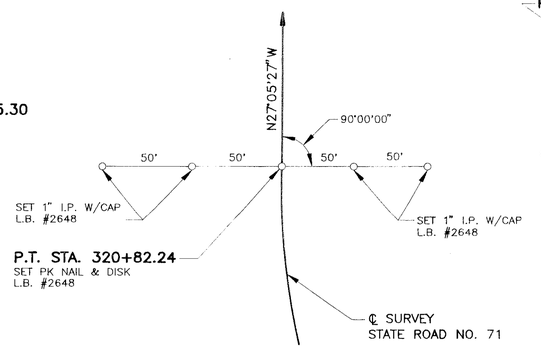


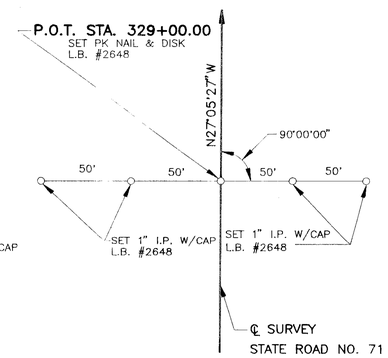


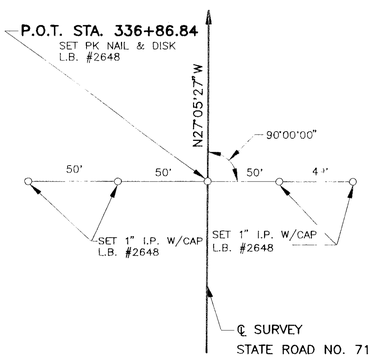


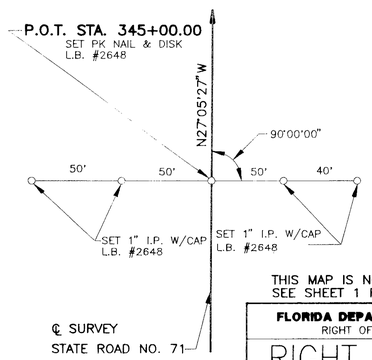


P.C.C. STA. 317+15.30

P.T. STA. 320+82.24

P.O.T. STA. 329+00.00

P.O.T. STA. 336+86.84

P.O.T. STA. 345+00.00

THIS MAP IS NOT A SURVEY.
SEE SHEET 1 FOR LEGEND AND GENERAL NOTES.

**FLORIDA DEPARTMENT OF TRANSPORTATION**
RIGHT OF WAY SURVEYING & MAPPING

## RIGHT OF WAY MAP

STATE ROAD NO. 71 — CALHOUN COUNTY

| | BY | DATE | APPROVED BY | DATE |
|---|---|---|---|---|
| PRELIM. | G.ROCHE | 7/22/93 | R. L. Hood | 4-20-95 |
| FINAL | A.SCHAEFER | 6/22/93 | DIST. SURVEYOR ADM. | |
| CHECKED | D.BARTON | 10/22/93 | | |

MAPS PREPARED BY: DYER, RIDDLE, MILLS & PRECOURT

FIELD BOOK NO'S. 20107877, 20107878, 20107879, 20107880, 20107881, 20107882, 20005768

W.P.I. NO. 3111051 — SCALE N/A

SECTION 47020-2515 — SHEET 35 OF 40

| REVISION | BY | DATE |
|---|---|---|
| | | |

S.R. 71 FROM S.R. 69 TO JACKSON COUNTY LINE

| F.A. PROJ. NO. | SHEET NO. |
|---|---|
| N/A | |

# REFERENCE POINTS

NOT TO SCALE

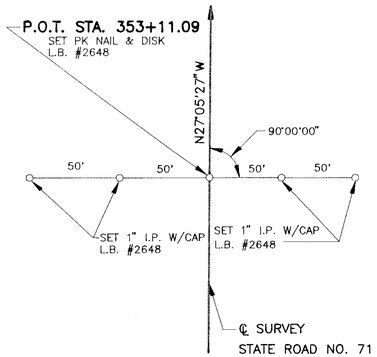


P.O.T. STA. 353+11.09

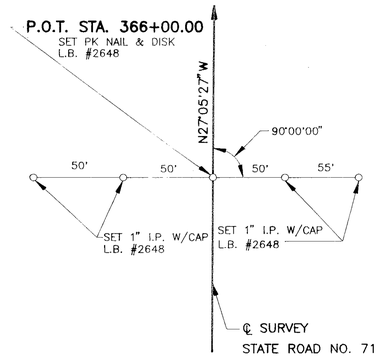


P.O.T. STA. 366+00.00

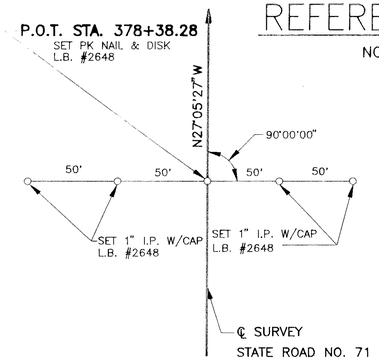


P.O.T. STA. 378+38.28

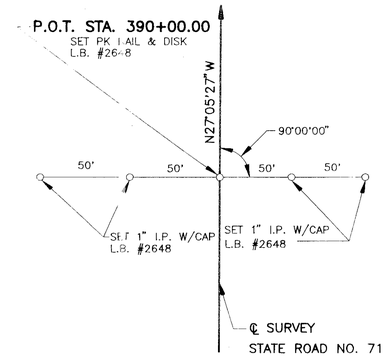


P.O.T. STA. 390+00.00

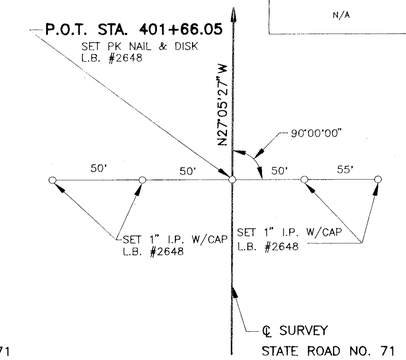


P.O.T. STA. 401+66.05

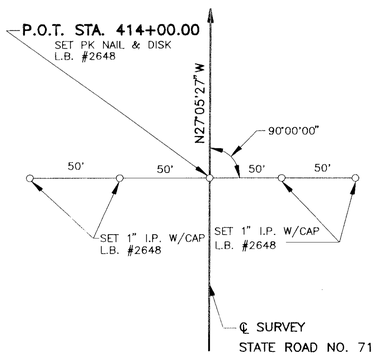


P.O.T. STA. 414+00.00

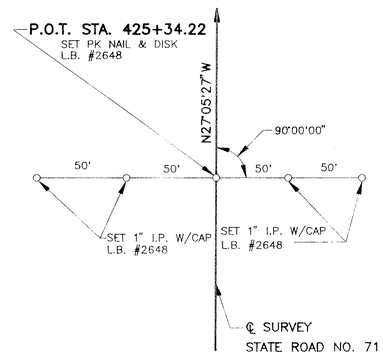


P.O.T. STA. 425+34.22

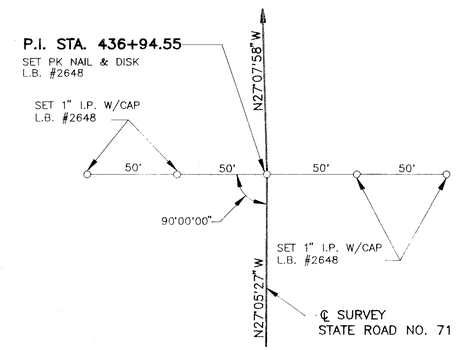


P.I. STA. 436+94.55

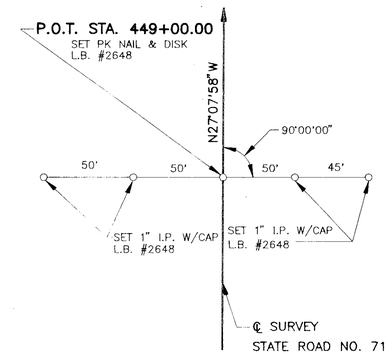


P.O.T. STA. 449+00.00

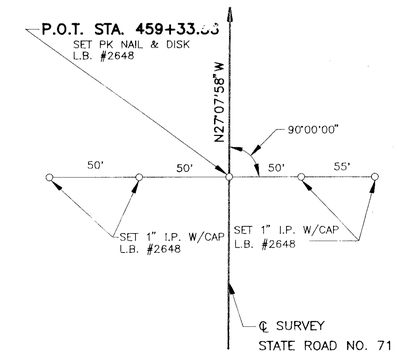


P.O.T. STA. 459+33.58

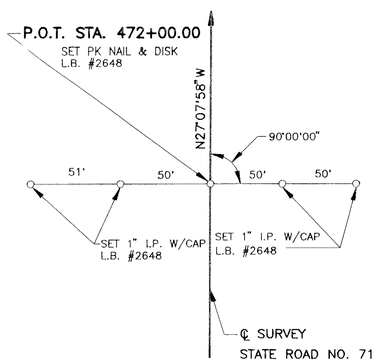


P.O.T. STA. 472+00.00

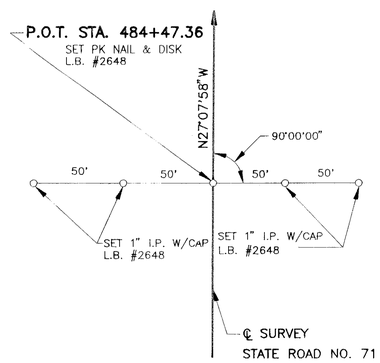


P.O.T. STA. 484+47.36

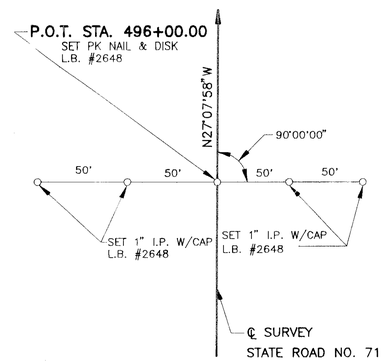


P.O.T. STA. 496+00.00

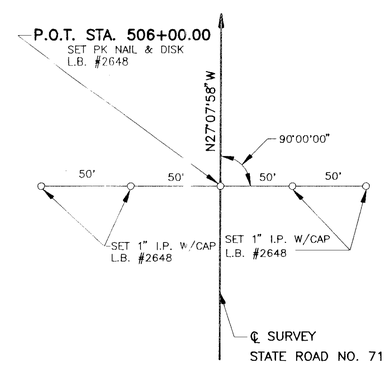


P.O.T. STA. 506+00.00

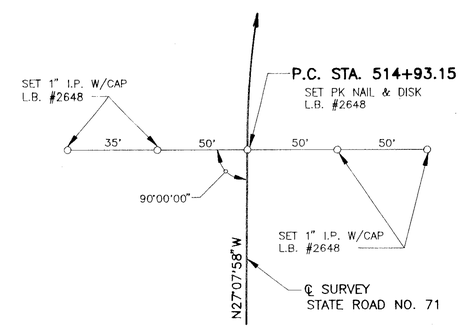


P.C. STA. 514+93.15

SEE SHEET 1 FOR LEGEND AND GENERAL NOTES.
THIS MAP IS NOT A SURVEY.

**FLORIDA DEPARTMENT OF TRANSPORTATION**
RIGHT OF WAY SURVEYING & MAPPING

# RIGHT OF WAY MAP

STATE ROAD NO. 71 — CALHOUN COUNTY

| | BY | DATE | APPROVED BY | DATE |
|---|---|---|---|---|
| PRELIM. | G.ROCHE | 6/22/93 | | |
| FINAL | A.SCHAEFER | 7/22/93 | | |
| CHECKED | D.BARTON | 10/22/93 | R. L. Hood | 4-20-95 |
| | | | DIST. SURVEYOR ADM. | |

MAPS PREPARED BY: DYER, RIDDLE, MILLS & PRECOURT
FIELD BOOK NO'S. 20107877, 20107878, 20107879, 20107880, 20107881, 20107882, 20005768
W.P.I. NO. 3111051
SCALE N/A

| REVISION | BY | DATE |
|---|---|---|
| | | |

SECTION 47020--2515 — SHEET 36 OF 40

S.R. 71 FROM S.R. 69 TO JACKSON COUNTY LINE

| F.A. PROJ. NO. | SHEET NO. |
|---|---|
| N/A | |

# REFERENCE POINTS

NOT TO SCALE

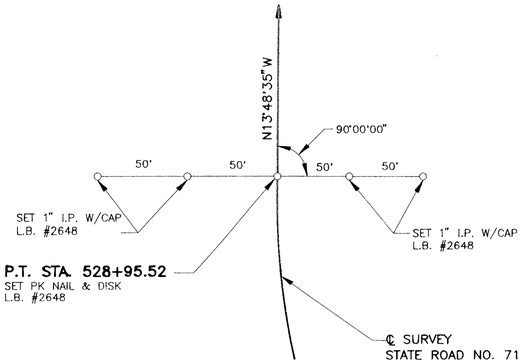


P.T. STA. 528+95.52

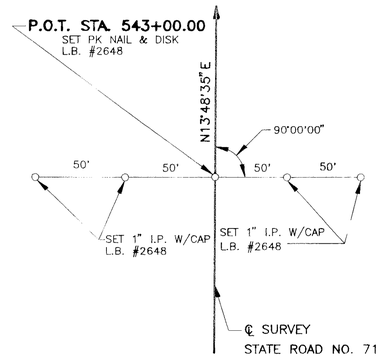


P.O.T. STA. 543+00.00

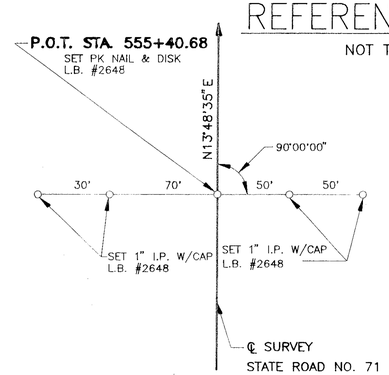


P.O.T. STA. 555+40.68

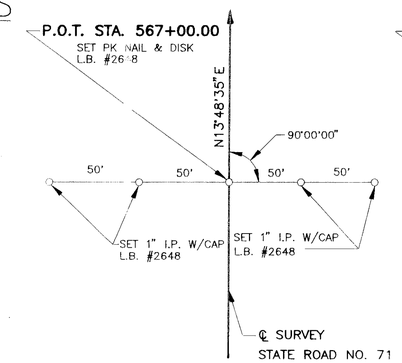


P.O.T. STA. 567+00.00

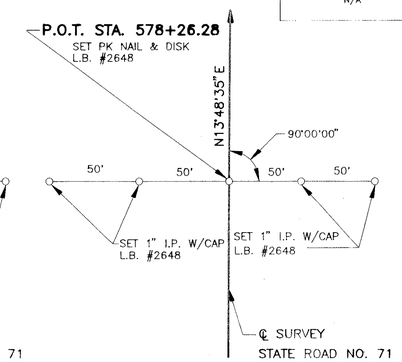


P.O.T. STA. 578+26.28

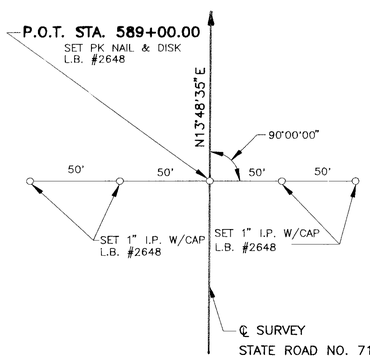


P.O.T. STA. 589+00.00

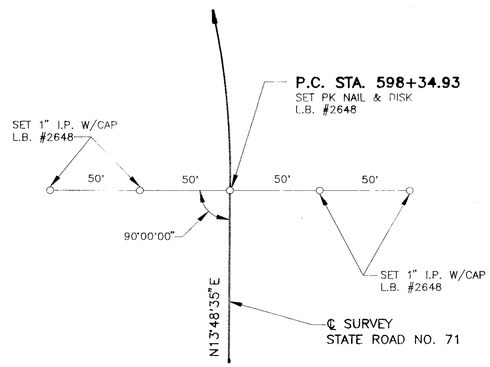


P.C. STA. 598+34.93

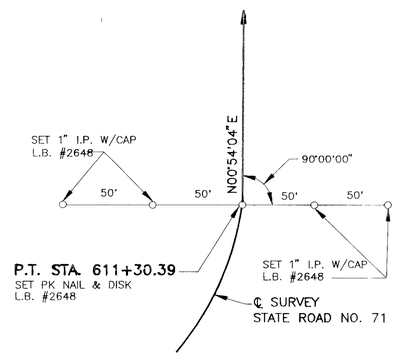


P.T. STA. 611+30.39

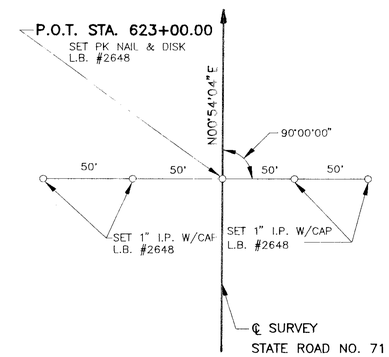


P.O.T. STA. 623+00.00

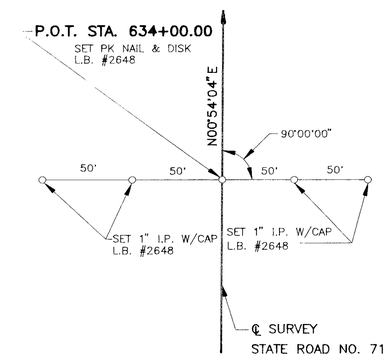


P.O.T. STA. 634+00.00

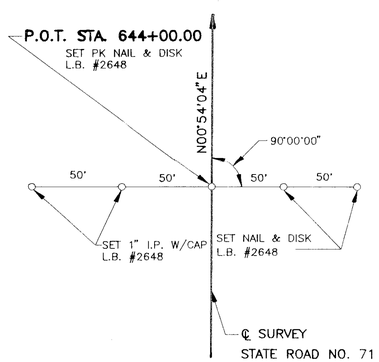


P.O.T. STA. 644+00.00

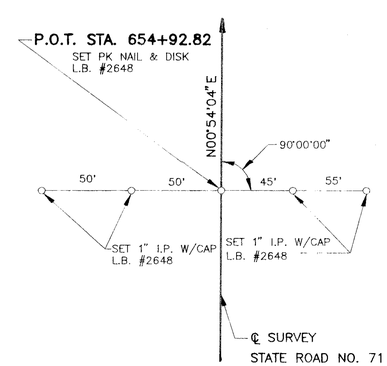


P.O.T. STA. 654+92.82

SEE SHEET 1 FOR LEGEND AND GENERAL NOTES.
THIS MAP IS NOT A SURVEY.

**FLORIDA DEPARTMENT OF TRANSPORTATION**
RIGHT OF WAY SURVEYING & MAPPING

# RIGHT OF WAY MAP

STATE ROAD NO. 71 — CALHOUN COUNTY

| | BY | DATE | APPROVED BY | DATE |
|---|---|---|---|---|
| PRELIM. | G.ROCHE | 6/22/93 | | |
| FINAL | A.SCHAEFER | 7/22/93 | | |
| CHECKED | D.BARTON | 10/22/93 | R H Head 4-20-95 DIST. SURVEYOR ADM. | |

MAPS PREPARED BY: DYER, RIDDLE, MILLS & PRECOURT
FIELD BOOK NO'S. 20107877, 20107878, 20107879, 20107880, 20107881, 20107882, 20005768
W.P.I. NO. 3111051
SCALE N/A
SECTION 47020-2515
SHEET 37 OF 40

| REVISION | BY | DATE |
|---|---|---|
| | | |

| F.A. PROJ. NO. | SHEET NO. |
|---|---|
| N/A | |

# REFERENCE POINTS

NOT TO SCALE

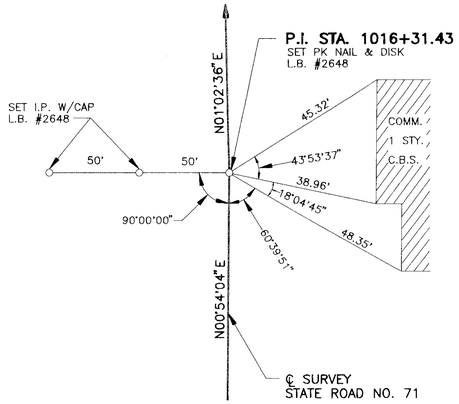


P.I. STA. 1016+31.43

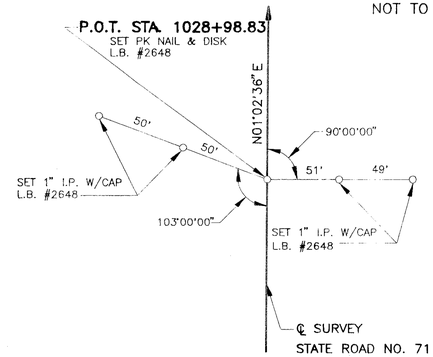


P.O.T. STA. 1028+98.83

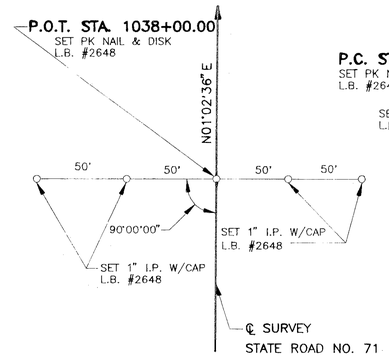


P.O.T. STA. 1038+00.00

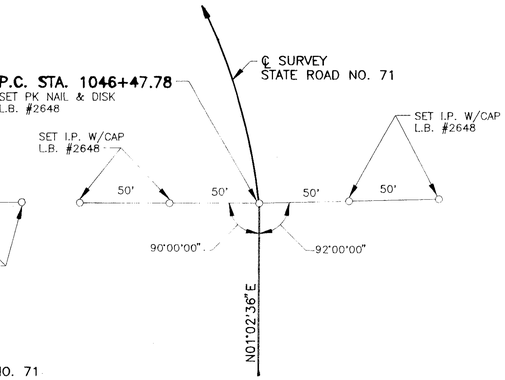


P.C. STA. 1046+47.78

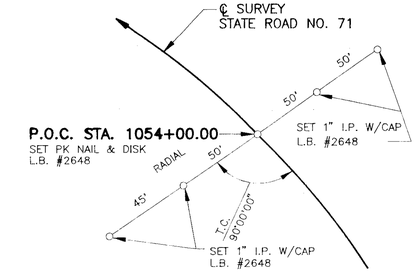


P.O.C. STA. 1054+00.00

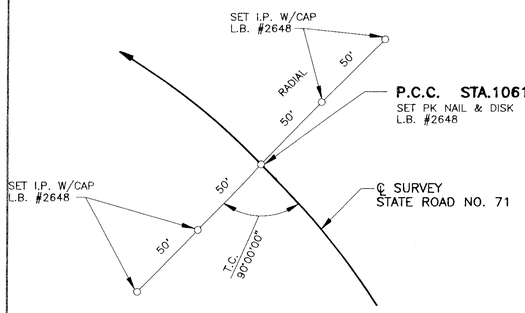


P.C.C. STA.1061+82.81

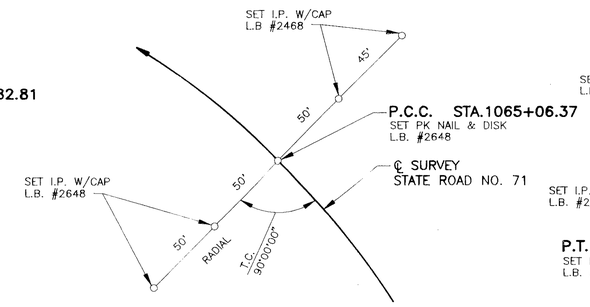


P.C.C. STA. 1065+06.37

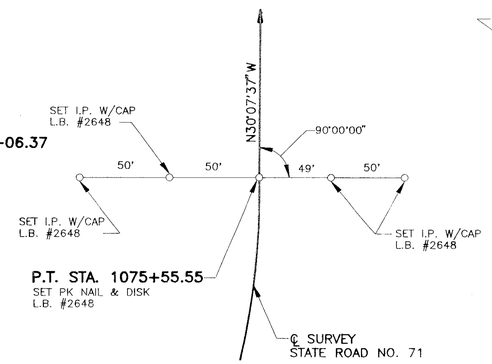


P.T. STA. 1075+55.55

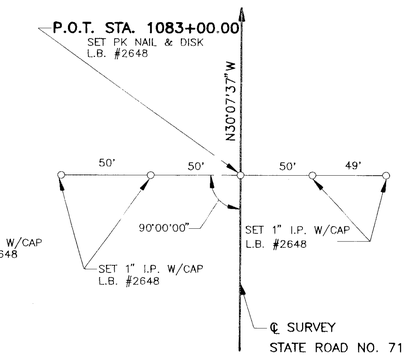


P.O.T. STA. 1083+00.00

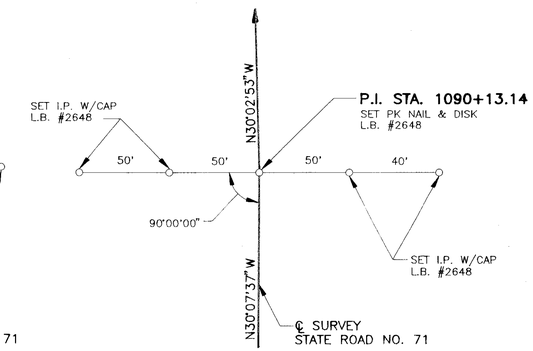


P.I. STA. 1090+13.14

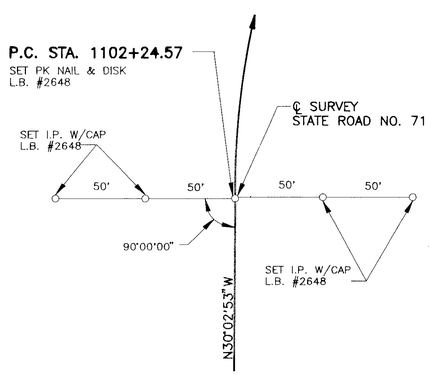


P.C. STA. 1102+24.57

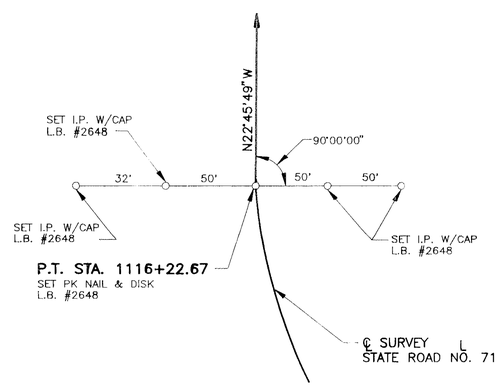


P.T. STA. 1116+22.67

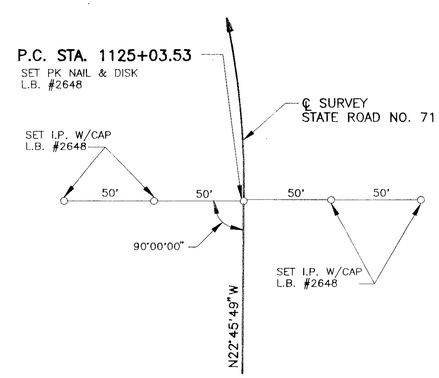


P.C. STA. 1125+03.53

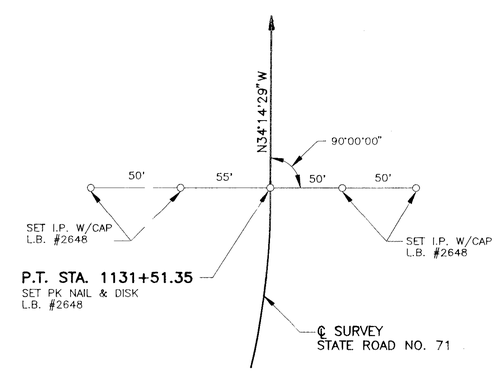


P.T. STA. 1131+51.35

SEE SHEET 1 FOR LEGEND AND GENERAL NOTES.
THIS MAP IS NOT A SURVEY.

**FLORIDA DEPARTMENT OF TRANSPORTATION**
RIGHT OF WAY SURVEYING & MAPPING

# RIGHT OF WAY MAP

STATE ROAD NO. 71 — CALHOUN COUNTY

| | BY | DATE | APPROVED BY | DATE |
|---|---|---|---|---|
| PRELIM. | G.ROCHE | 6/22/93 | | |
| FINAL | A.SCHAEFER | 7/22/93 | | |
| CHECKED | D.BARTON | 10/22/93 | R A Hood 4-20-95 DIST. SURVEYOR ADM. | |

MAPS PREPARED BY: DYER, RIDDLE, MILLS & PRECOURT
FIELD BOOK NO'S. 20107877, 20107878, 20107879, 20107880, 20107881, 20107882, 20005768
W.P.I. NO. 3111051 — SCALE N/A
SECTION 47020-2515 — SHEET 38 OF 40

| REVISION | BY | DATE |
|---|---|---|
| | | |

| F.A. PROJ. NO. | SHEET NO. |
|---|---|
| N/A | |

# REFERENCE POINTS

NOT TO SCALE

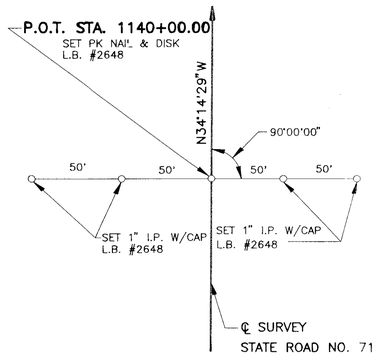


P.O.T. STA. 1140+00.00

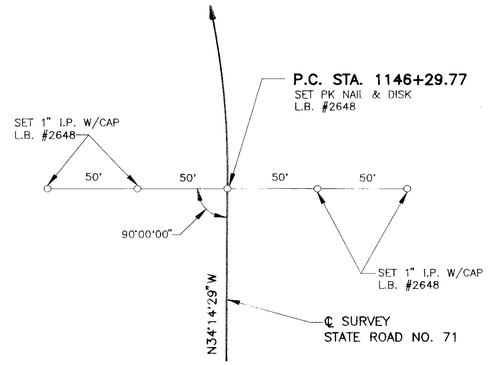


P.C. STA. 1146+29.77

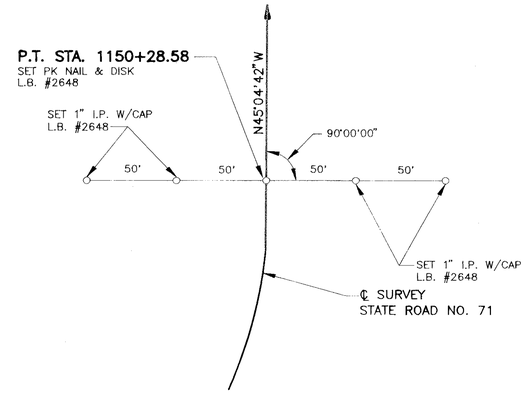


P.T. STA. 1150+28.58

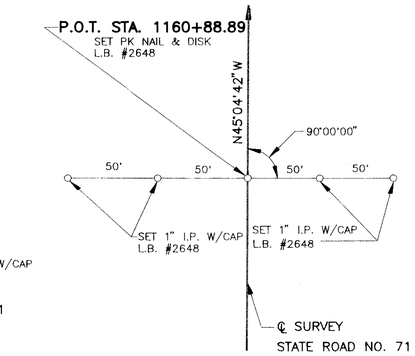


P.O.T. STA. 1160+88.89

CONVERGENCE DATA TABLE

| STATION | X(EASTING) | Y(NORTHING) | CONVERGENCE | SCALE FACTOR |
|---|---|---|---|---|
| B.O.S. STA. 88+99.55 | 1796521.06378 | 527143.61840 | -00°16'27" | 0.999960419 |
| P.I. STA. 92+90.07 | 1796528.74719 | 527534.06248 | -00°16'27" | 0.999960511 |
| P.I. STA. 95+44.95 | 1796527.81339 | 527788.95494 | -00°16'27" | 0.999960571 |
| P.I. STA. 98+27.00 | 1796415.74942 | 528052.51981 | -00°16'28" | 0.999960633 |
| P.I. STA. 100+85.39 | 1796266.05791 | 528264.27520 | -00°16'29" | 0.999960683 |
| P.I. STA. 105+43.69 | 1795898.32655 | 528541.45841 | -00°16'31" | 0.999960749 |
| P.I. STA. 128+64.74 | 1793555.80487 | 528572.91492 | -00°16'44" | 0.999960753 |
| P.I. STA. 134+36.97 | 1793006.39783 | 528757.52427 | -00°16'48" | 0.999960797 |
| P.I. STA. 137+18.78 | 1792749.18619 | 528873.15927 | -00°16'49" | 0.999960824 |
| P.I. STA. 139+30.40 | 1792564.38913 | 528976.71373 | -00°16'50" | 0.999960848 |
| P.I. STA. 141+44.13 | 1792383.69965 | 529090.90473 | -00°16'51" | 0.999960875 |
| P.I. STA. 144+05.60 | 1792178.08365 | 529252.90846 | -00°16'52" | 0.999960914 |
| P.I. STA. 147+71.80 | 1791910.38803 | 529502.95304 | -00°16'54" | 0.999960974 |
| P.I. STA. 157+56.01 | 1791231.90206 | 530216.14157 | -00°16'58" | 0.999961144 |
| P.I. STA. 191+54.75 | 1789174.37583 | 532922.87124 | -00°17'10" | 0.999961804 |
| P.I. STA. 207+20.05 | 1787718.89125 | 533558.23548 | -00°17'18" | 0.999961960 |
| P.I. STA. 212+91.42 | 1787148.30418 | 533625.62088 | -00°17'21" | 0.999961976 |
| P.I. STA. 264+81.60 | 1782388.18416 | 535701.68807 | -00°17'49" | 0.999962493 |
| P.I. STA. 312+82.14 | 1778665.68085 | 538737.17396 | -00°18'10" | 0.999963270 |
| P.I. STA. 315+01.85 | 1778512.88852 | 538895.46976 | -00°18'11" | 0.999963311 |
| P.I. STA. 316+55.31 | 1778413.59613 | 539012.56633 | -00°18'12" | 0.999963341 |
| P.I. STA. 318+99.00 | 1778277.11668 | 539214.59449 | -00°18'12" | 0.999963394 |
| P.I. STA. 436+94.55 | 1772905.19603 | 549716.41217 | -00°18'44" | 0.999966265 |
| P.I. STA. 522+25.78 | 1769014.51632 | 557308.79413 | -00°19'06" | 0.999968498 |
| P.I. STA. 604+85.41 | 1771001.07170 | 565390.75829 | -00°18'55" | 0.999971031 |
| P.I. STA. 658+56.54 | 1771085.62562 | 570766.73009 | -00°18'55" | 0.999972796 |
| P.I. STA. 1016+31.43 | 1771097.60787 | 571528.56587 | -00°18'55" | 0.999973052 |
| P.I. STA. 1054+20.82 | 1771166.61006 | 575317.32305 | -00°18'54" | 0.999974343 |
| P.I. STA. 1063+44.66 | 1770913.49074 | 576217.27504 | -00°18'56" | 0.999974654 |
| P.I. STA. 1070+32.43 | 1770682.13015 | 576865.09779 | -00°18'57" | 0.999974879 |
| P.I. STA. 1090+13.14 | 1769686.51023 | 578580.78544 | -00°19'03" | 0.999975478 |
| P.I. STA. 1109+24.56 | 1768729.40357 | 580235.32746 | -00°19'09" | 0.999976063 |
| P.I. STA. 1128+28.53 | 1767991.96923 | 581992.73155 | -00°19'13" | 0.999976691 |
| P.I. STA. 1148+29.77 | 1766863.66954 | 583650.39106 | -00°19'19" | 0.999977289 |
| E.O.S. STA. 1171+58.62 | 1765214.97900 | 585293.40640 | -00°19'29" | 0.999977887 |

DATUM: NAD83/90
ZONE: 0903 FLORIDA NORTH
STATE PLANE IN: U.S. SURVEY FEET
BEARINGS ARE NORTH LAMBERT ZONE GRID.

END SURVEY PROJECT
STATION EQUATION : STATE ROAD NO. 71
P.O.L. STA. 1171+58.62 BK. D.R.M.P. INC. (CALHOUN COUNTY)
S.T.A. 29+88.85 AHD. JOHNSON ENG. (JACKSON COUNTY)

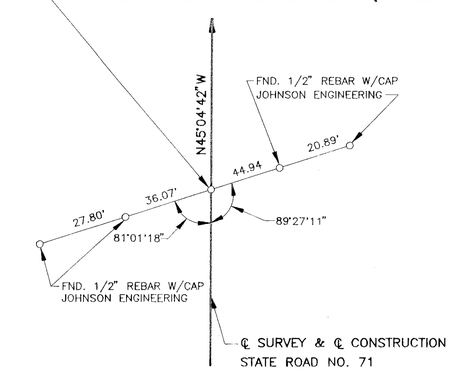


P.O.L. STA. 1171+58.62 BK.

SEE SHEET 1 FOR LEGEND AND GENERAL NOTES.
THIS MAP IS NOT A SURVEY.

**FLORIDA DEPARTMENT OF TRANSPORTATION**
RIGHT OF WAY SURVEYING & MAPPING

RIGHT OF WAY MAP

STATE ROAD NO. 71 — CALHOUN COUNTY

| | BY | DATE | APPROVED BY | DATE |
|---|---|---|---|---|
| PRELIM. | G.ROCHE | 6/22/93 | | |
| FINAL | A.SCHAEFER | 7/22/93 | | |
| CHECKED | D.BARTON | 10/22/93 | R H Hood 4-20-95 DIST. SURVEYOR ADM. | |

MAPS PREPARED BY: DYER, RIDDLE, MILLS & PRECOURT
FIELD BOOK NO'S: 20107877, 20107878, 20107879, 20107880, 20107881, 20107882, 20005763
W.P.I. NO. 3111051 — SCALE N/A

| REVISION | BY | DATE |
|---|---|---|
| | | |

SECTION 47020-2515 — SHEET 39 OF 40