FED. ROAD DIV. No.	STATE	SEC. AND JOB No.	FISCAL YEAR	SHEET No.	TOTAL SHEETS
3	FLA.	4702-109	'49	1	3

9

4702 109 1 of 3

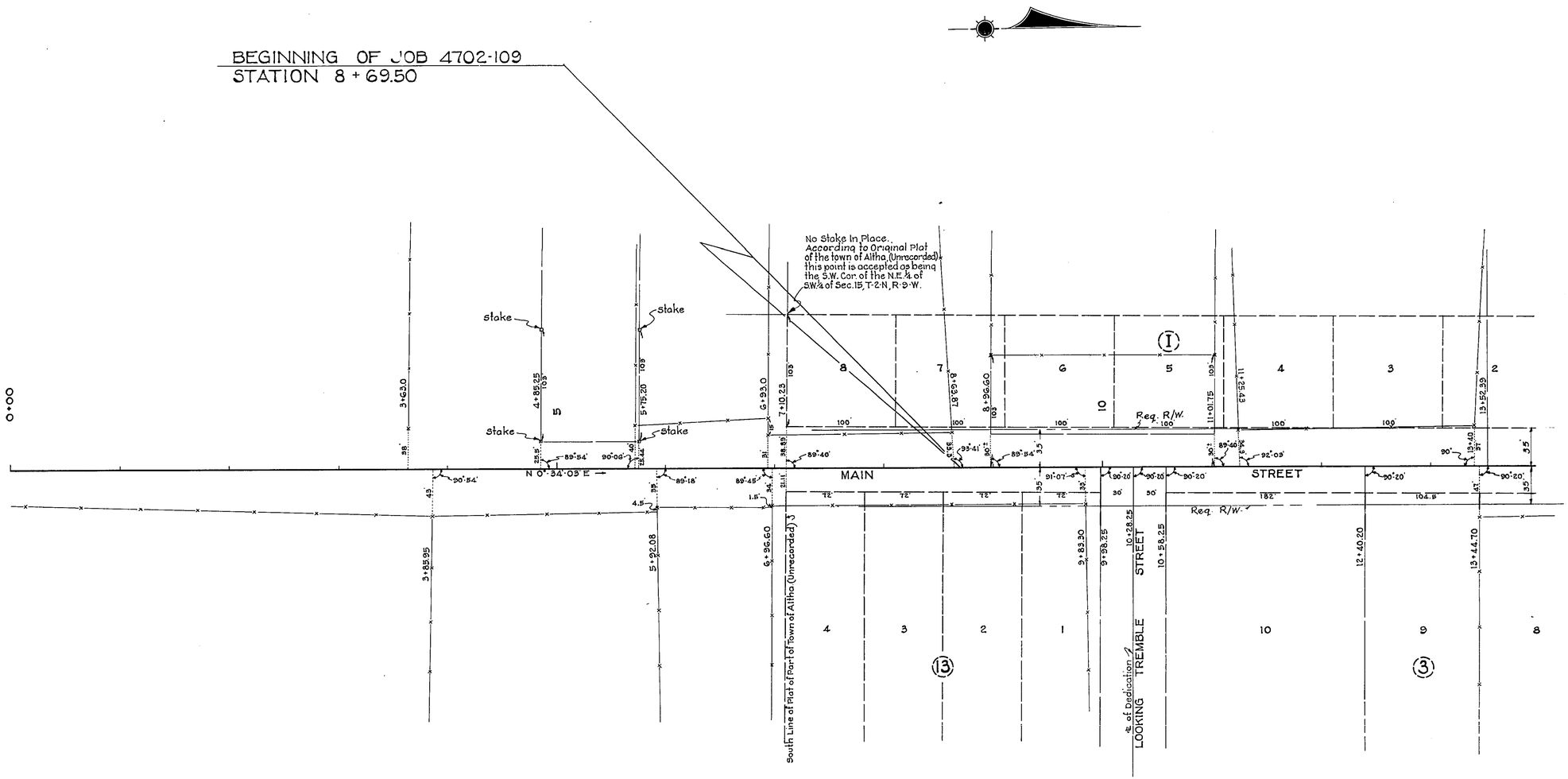

REQUIRED R/W WIDTH
35' RT. & LT. OF ℄ FROM BEGINNING TO END OF JOB.

STATE OF FLORIDA
STATE ROAD DEPARTMENT

RIGHT OF WAY MAP

SECTION No. 4702-109
ROAD No. 71 CALHOUN COUNTY

SCALE 1" = 50'	NAMES	DATES	APPROVED BY
DRAWN	W.P.	11-4-49	
TRACED	W.P.	11-4-49	DIVISION ENGINEER
INDEXED			
REVISED			STATE HIGHWAY ENGINEER
REVISED			

FED. ROAD DIV. No.	STATE	SEC. AND JOB No	FISCAL YEAR	SHEET No.	TOTAL SHEETS
3	FLA.	4702-109	46	1	2

A L T H A F L O R I D A

SCALE: 1" = 50'

NOTE:
A difference of 5.5 feet exists between the total distance of lots and blocks East and West of the ℄ of Main St. between the South line of Broad St. and the South Line of the original Plat of the town of Altha (Unrecorded)
Total lingth of Blocks 0 and 1 = 1305 feet.
Total lingth of Blocks 2, 3 and 13 + 110 feet (2 Streets) = 1299.5 feet
Apparently the difference falls in Block 0

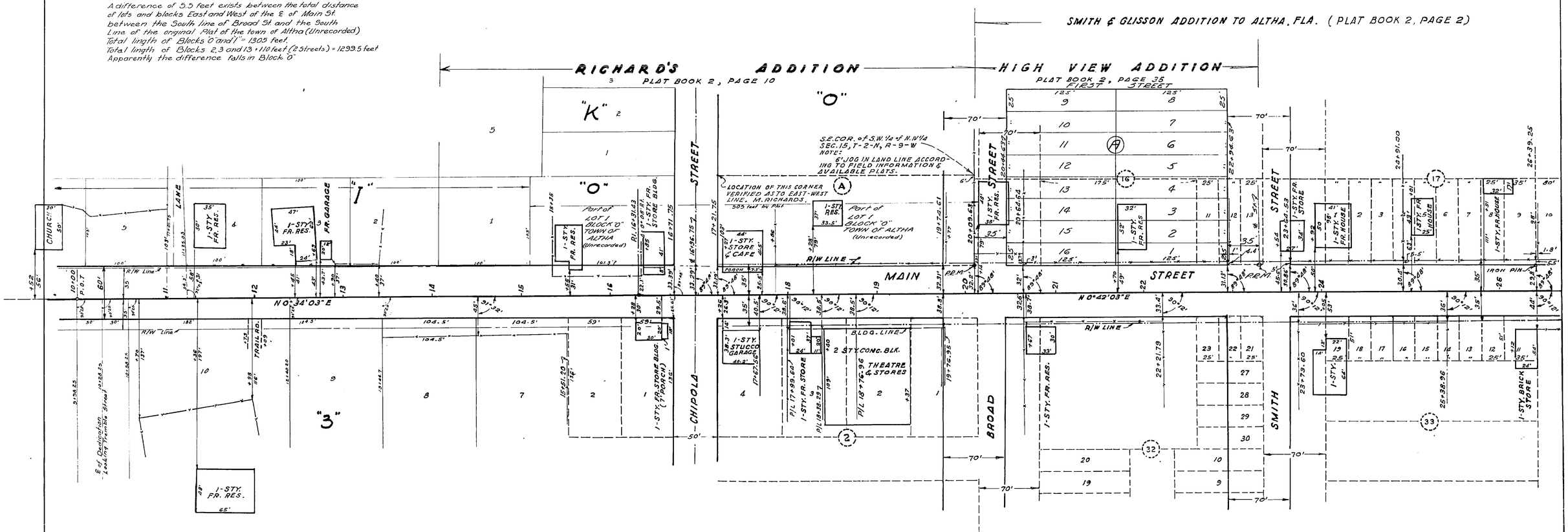

PART OF TOWN OF ALTHA AS PER ORIGINAL PLAT (UNRECORDED) BLOCKS 0, 1, 2, 3 & 13

SMITH & GLISSON ADDITION TO ALTHA, FLA.
PLAT BOOK 2, PAGE 2. (APPROX. DATE, 1926.)
NOTE – THE ORIGINAL PLAT WAS NEVER FILED. COPY OF ORIGINAL RECORDED P.B.2, PG.2

R/W WIDTH 35' RT. & 35' LT. & ENTIRE LENGTH OF JOB.

STATE OF FLORIDA
STATE ROAD DEPARTMENT

RIGHT OF WAY MAP

SECTION No. 4702 - 109
ROAD No. 71 CALHOUN COUNTY

SCALE 1"=	NAMES	DATES	APPROVED BY
DRAWN			
TRACED	B.C.	12-21-47	DIVISION ENGINEER
INDEXED			
REVISED		4-27-48	STATE HIGHWAY ENGINEER
REVISED			

3
2 of
109
4702

4702 109 3 of 3

FED. ROAD DIV. No.	STATE	SEC. AND JOB No.	FISCAL YEAR	SHEET No.	TOTAL SHEETS
3	FLA.	4702-109	48	2	2

SMITH & GLISSON ADDITION TO ALTHA FLORIDA (PLAT BOOK 2, PAGE 2)

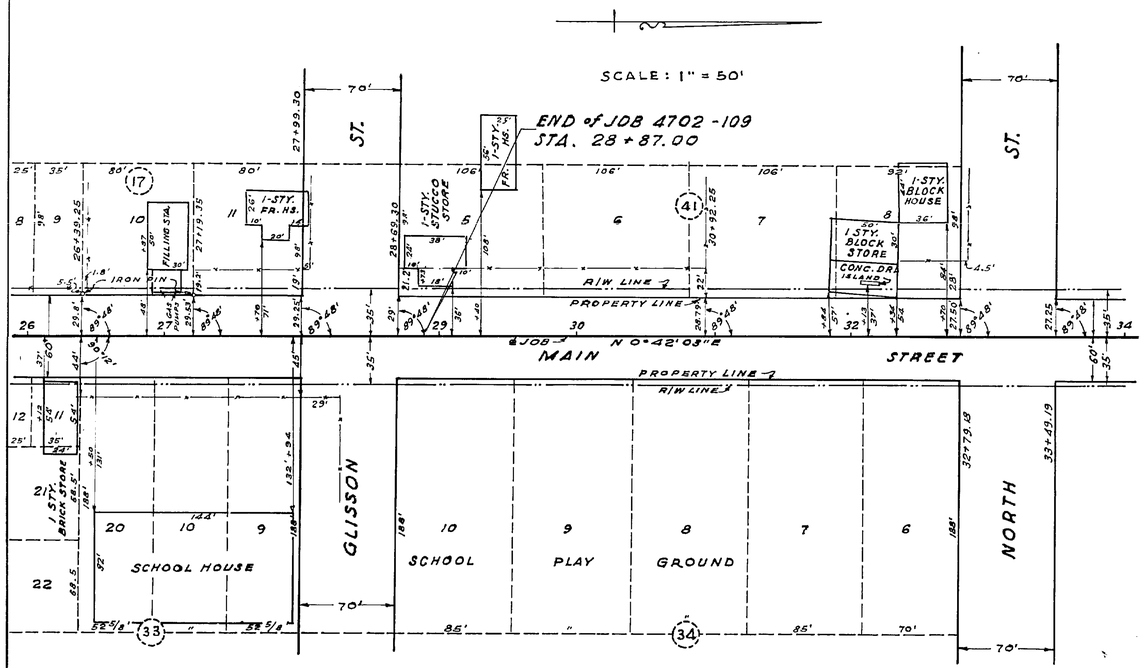

SECTION 15, TOWNSHIP-2-NORTH, RANGE-9-WEST

LOCATION OF UTILITY LINES				
	TELEPHONE		POWER	
STATION	RT.	LT.	RT.	LT
10+62		17'		
11+22			22'	
11+85				34'
12+96		25'		
13+20		17'		
13+72			22'	
16+08		17'		
16+70			24'	
18+38		18'		
18+39			22'	
19+80			22.5'	
20+92				17'
20+98		17'		
22+47			22'	
23+09				31.6'
23+71		17'		
25+24			22'	
25+74				17.7'
25+79		18'		
26+76			22'	
28+32			22'	
28+34				51'
32+16			22'	
33+31		25'		

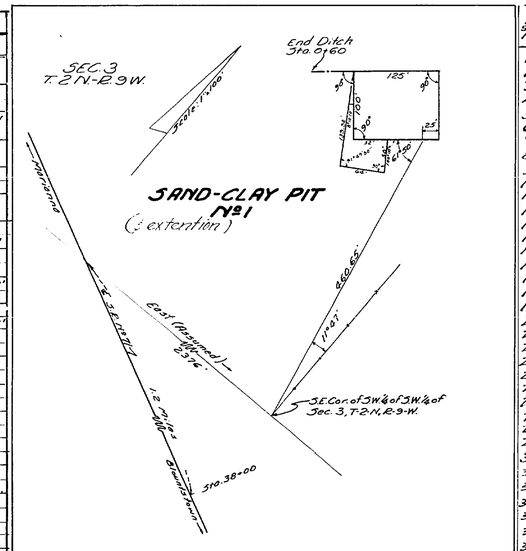

TABULATION OF DEEDS IN FILE

SAV. No.	GRANTOR	INSTRUMENT	DATE OF EXEC.	RECORDED BOOK	RECORDED PAGE	CLERK'S No.	REMARKS
1							
2							
3	J.W. Rockey et ux	Easement	5-27-08	2-1	159	12800	B.P.F.
4	E.M. Richards et ux	Q.C. Deed	6-27-08	1-1	421	13291	R/W
5	Lula Richards - widow	Q.C. Deed	6-29-08	1-1	422	13292	R/W
6	Malvin C. Hamilton et ux	Q.C. Deed	6-21-08	1-1	429	13309	R/W
7	Void - Satisfied 7-12-48						
8	VOID - Satisfied 6-22-48						
9	Mrs. Mizelle S. Richards	Q.C. Deed	6-22-48	1-1	430	13310	R/W
10	Mrs. Jessie Sellers	Q.C. Deed	6-21-08	1-1	431	13311	R/W
11	VOID - Wilson's Report 11-2-48						
12	Mrs. Minnie Fielding et ux	Q.C. Deed	7-2-48	2-1	432	13312	R/W
13	Cloyde Weston et ux	Q.C. Deed	6-29-48	2-1	413	13293	R/W
14	Standard Oil Co	Mortg	7-19-08	5	569	883	R/W
15	H.C. Montgomery	Q.C. Deed	6-22-08	1-1	433	13313	R/W
16							
17	M.C. Hamilton et ux	Q.C. Deed	3-31-09	2-1	026	13330	R/W
18	Lemon Hansford et ux	Q.C. Deed	3-30-09	1-1	000	13320	R/W
19	Satisfied of Record Est. 52 Pg. 157						
20	Dieu Rogclack et ux	Q.C. Deed	7-2-08	1-1	430	13316	R/W
21	~~Thomas Gilley~~	~~Tax Sale Cert.~~	Void - cancelled				
22	E.H.S. Beech et ux	Q.C. Deed	6-21-08	1-1	435	13315	R/W
23	VOID - Wilson Report 11-2-48						
24	Citizens State Bank	Mortg & Ass'mt	Ex. 7-13-08	5	557	875	R/W
25	Mac Martin et ux	Q.C. Deed	3-31-09	2-1	039	13319	R/W
26	Satisfied 9-22-48 Est. 152	Pg. 164					
27	Town of Altha	Resolution	7-3-48				
28	Board of Public Inst.	Q.C. Deed	7-3-08	2-1	050	13335	R/W
29	Trustees I.I. Fund	Indenture	6-22-08	2-1	053	13339	R/W
30	VOID - Cancelled - Caseys Report 7-10-48						
31	Town of Altha	Resolution	6-28-48				
32	A. J. Willford et ux	Q.C. Deed	7-12-48	1-1	436	13316	R/W
33	C.T. Musgrove et ux	Q.C. Deed	7-12-08	1-1	037	13317	R/W
34	Silas Yon et ux	Q.C. Deed	8-15-08	1-1	438	13318	R/W
35	C.T. Musgrove et ux	Q.C. Deed	8-25-49	2-1	001	13821	R/W
36	Calhoun County	Agreement	2-1-43				R/W Contr.

SAV. No.	GRANTOR	INSTRUMENT	DATE OF EXEC.	RECORDED BOOK	RECORDED PAGE	CLERK'S No.	REMARKS
37	G.H. O'Brien	Mortg.	8-1-09	5	566	880	R/W
38	Luther Pumphrey et ux	Q.C. Deed	6-29-49	1-1	420	13290	R/W
39	Luther Pumphrey et ux	Mortgage	7-1-09	5	555	882	R/W
40	Lemar Hansford	Mortg.	8-10-09	5	567	881	R/W
41	Marianna Fed. Savings & Loan Assn.	Mortg.	6-28-08	5	550	876	R/W
42	Molly Stephens - Widow	Q.C. Deed	6-28-09	1-1	025	13295	R/W
43	Void - no interest - H. Wilson	8-9-49					
44	D.L. Sorensen et ux	Q.C. Deed	6-29-09	2-1	025	13332	R/W
45	Avie L. Hansford - widow	Q.C. Deed	6-29-49	1-1	426	13296	R/W
46	Tapo Musgrove et ux	Q.C. Deed	6-6-09	1-1	000	13323	R/W
47	Void - no interest - H. Wilson	8-9-49					
48	Void: satisfied 6-4-49						
49	Calhoun County	Resolution	6-7-49	-	-	-	Tax Sale Cert.
50	J.W. Bowden et ux	Q.C. Deed	6-6-09	2-1	023	13330	R/W
51	Melvin C. Hamilton et ux	Q.C. Deed	6-29-49	1-1	427	13297	R/W
52	F.L. Roberts	Mortg.	7-22-09	5	560	882	R/W
53	Sam H. O'Brien	Mortg.	8-3-09		560	877	R/W
54	H.L. Hynes et ux	Q.C. Deed	7-16-09	5	020	13331	R/W
55	J.O. Higgins	Mortg.	7-18-09	5	562	876	R/W
56	Luther Pumphrey et ux	Q.C. Deed	6-8-49	2-1	002	13321	R/W
57	Luther Pumphrey et ux	Mortgage	-	-	-	-	Satisf. of 6-29-49
58	Lula M. Richards - widow	Q.C. Deed	6-29-49	1-1	428	13298	R/W
59	Luther Pumphrey et ux	Q.C. Deed	6-8-49	2-1	003	13322	R/W
60	St Joe Telephone & Telegraph Co.	Agreement	8-19-49				Curb & Gutter
61		Void - Covered by SRD		21-	Job 201		
62							
63							
64							
65	County of Calhoun	R/W Contract	1-17-50				

STATE OF FLORIDA
STATE ROAD DEPARTMENT

RIGHT OF WAY MAP

SECTION No. 4702 - 109

ROAD No. 71 CALHOUN COUNTY

SCALE 1" =	NAMES	DATES	APPROVED BY
DRAWN			
TRACED	B.C.	2-22-48	DIVISION ENGINEER
INDEXED			
REVISED		4-30-48	
REVISED			STATE HIGHWAY ENGINEER