FED. ROAD DIV. No.	STATE	F A PROJECT NO.	FISCAL YEAR	SHEET No.
3	FLA.			1

BOOK NUMBERS
1018074
1018073
1018228

BLOUNTSTOWN

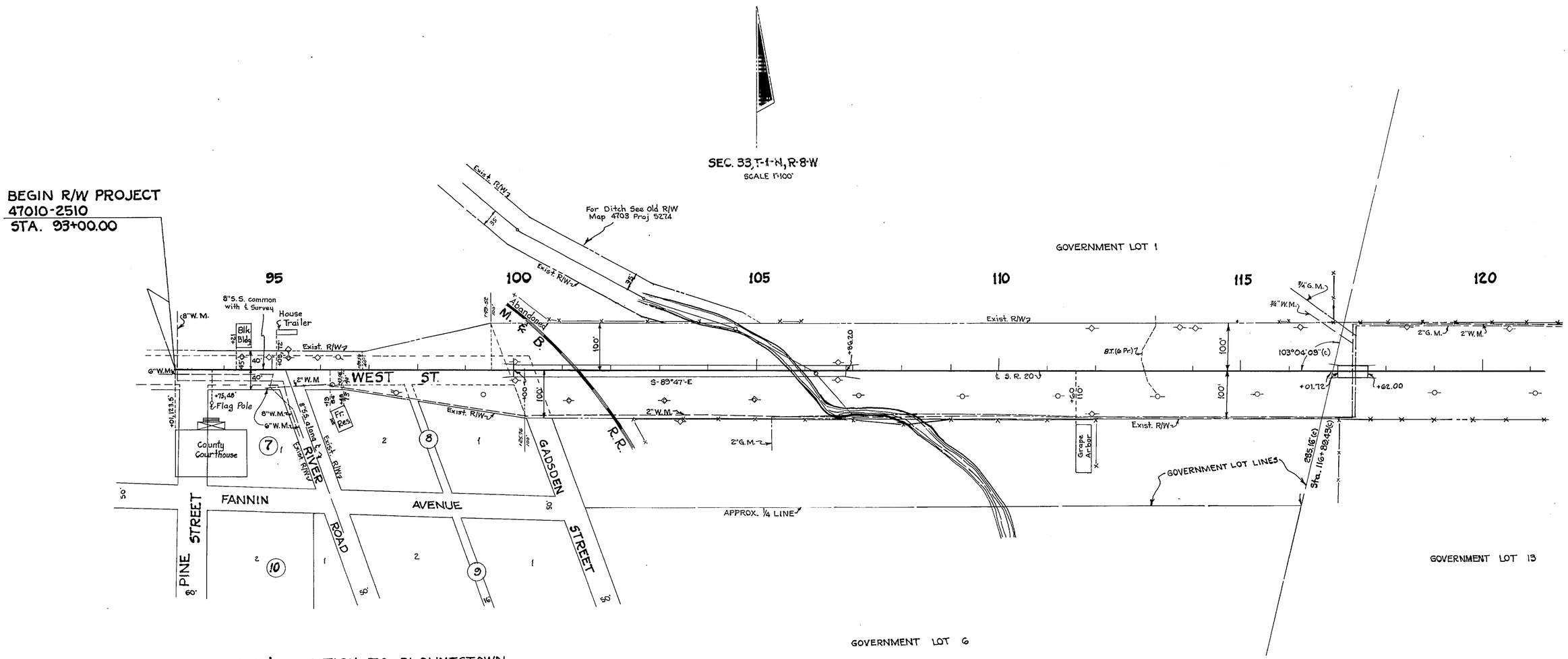

YON'S ADDITION TO BLOUNTSTOWN
PLAT BOOK 1, PAGE 22

NOTE: SUBDIVISION TAKEN FROM OLD MAP ON RIVER ROAD (47501-2602)

NOTE: This Map Covers 3 Construction Jobs: 47010-3510, 47010-3511 & 47010-3512. No Required R/W

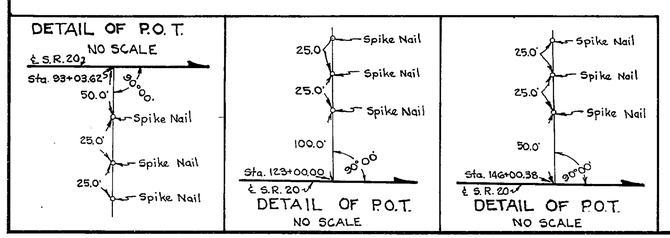

UTILITY OWNERS

POWER: Florida Public Utilities Co. Inc.
TELEPHONE: St. Joseph Telephone Co.
GAS MAINS: City of Blountstown
WATER MAINS: City of Blountstown
SANITARY SEWER: City of Blountstown

BUDGET ITEM NUMBERS - 311011
311012
311035

STATE OF FLORIDA
DEPARTMENT OF TRANSPORTATION

RIGHT OF WAY MAP

STATE ROAD No. 20 CALHOUN COUNTY

	BY	DATE	APPROVED BY	DATE
DRAWN			[signature]	7-5
TRACED	B.H.	2-27-'78	DISTRICT ENGINEER	
CHECKED	P.E.C.	3-2-'78	Cecil L. Ratcliff for ENGINEER OF RIGHT OF WAY	7-6-78
COMPARED				
INDEXED			STATE HIGHWAY ENGINEER	

REVISION	BY	DATE
Add R/W Ties	BW-CWB	10-3-78

SECTION 47010-2510 SHEET 1 OF 2

BRIDGES No. 470017, 470018, & 470019 ON S.R. 20 AT BLOUNTSTOWN

FED. ROAD DIV. No.	STATE	F A PROJECT NO.	FISCAL YEAR	SHEET No.
3	FLA.			2

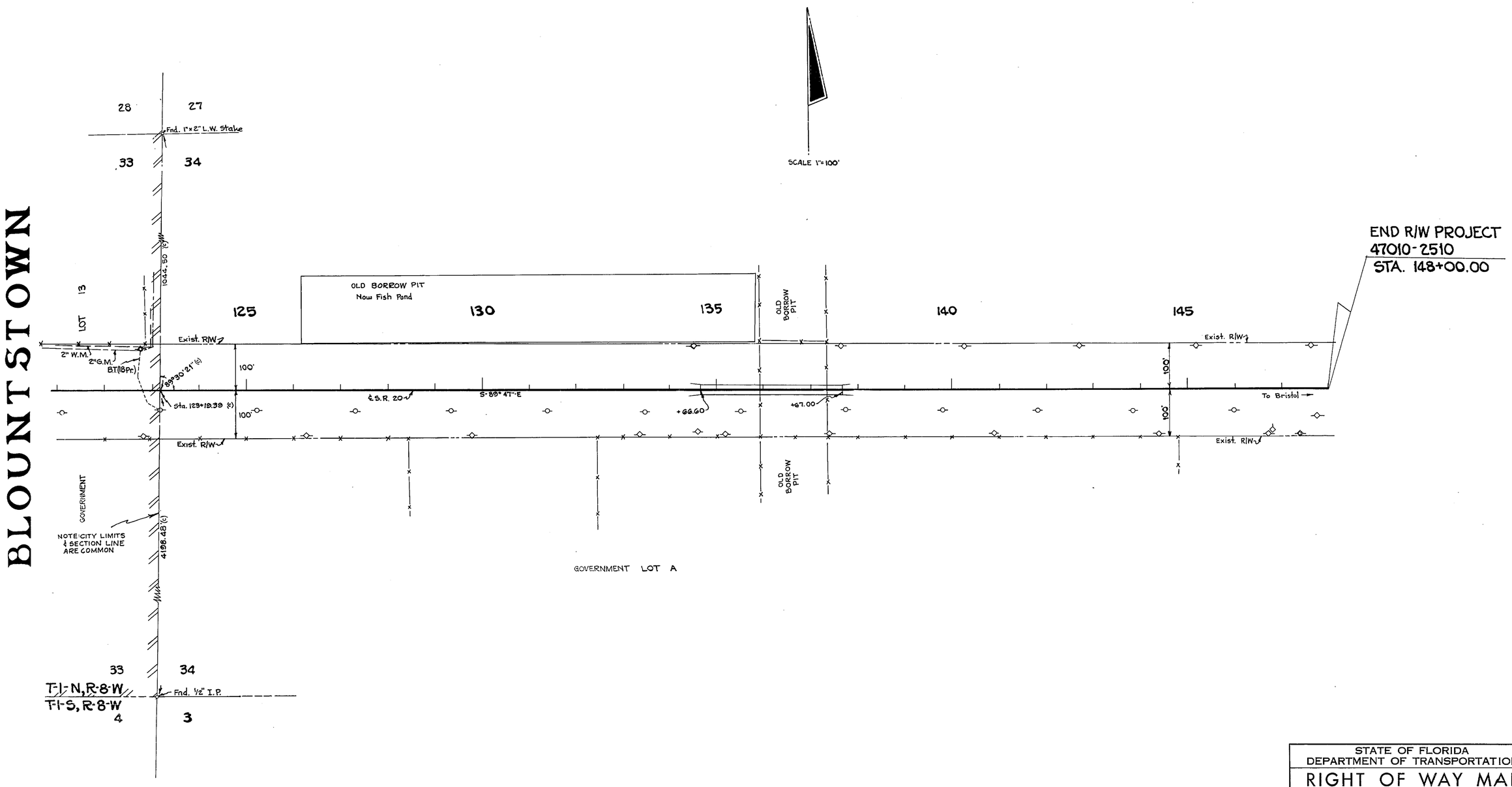

STATE OF FLORIDA
DEPARTMENT OF TRANSPORTATION

RIGHT OF WAY MAP

STATE ROAD No. 20 CALHOUN COUNTY

	BY	DATE	APPROVED BY	DATE
DRAWN				
TRACED	B.H.	2-27-78	DISTRICT ENGINEER	
CHECKED	P.E.C.	3-2-78	Cecil L. Ratcliff for: ENGINEER OF RIGHT OF WAY	7-6-78
COMPARED				
INDEXED			STATE HIGHWAY ENGINEER	

REVISION	BY	DATE

SECTION 47010-2510 SHEET 2 OF 2

BRIDGES No. 470017, 470018, & 470019 ON S.R. 20 AT BLOUNTSTOWN