1 of 1

4701

PROJ. 1259, P.W.A. DOCKET 4746-R, 1046					
FED. ROAD DIST. No.	STATE	~~FED.-AID~~ PROJ. No.	FISCAL YEAR	SHEET NO.	TOTAL SHEETS
8	FLA.		1937	1	1

Book No. 8910 Align.
" " 8620

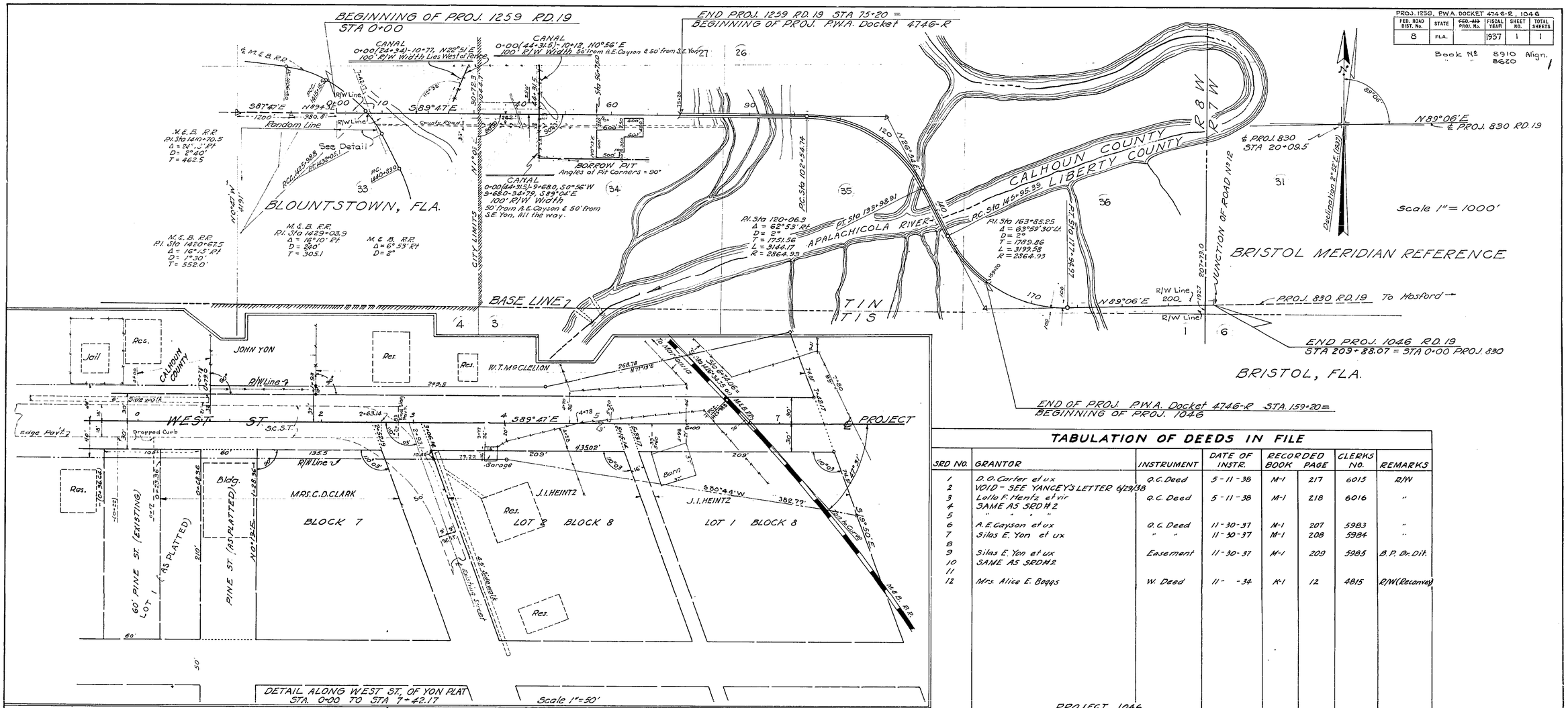

TABULATION OF DEEDS IN FILE

SRD NO.	GRANTOR	INSTRUMENT	DATE OF INSTR.	RECORDED BOOK	RECORDED PAGE	CLERKS NO.	REMARKS
1	D.O. Carter et ux	Q.C. Deed	5-11-38	M-1	217	6015	R/W
2	VOID - SEE YANCEY'S LETTER 6/29/38						
3	Lollo F. Hentz et vir	Q.C. Deed	5-11-38	M-1	218	6016	"
4	SAME AS SRD # 2						
5	" " " "						
6	A.E. Cayson et ux	Q.C. Deed	11-30-37	M-1	207	5983	"
7	Silas E. Yon et ux	" "	11-30-37	M-1	208	5984	"
8							
9	Silas E. Yon et ux	Easement	11-30-37	M-1	209	5985	B.P. Dr. Dit.
10	SAME AS SRD # 2						
11							
12	Mrs. Alice E. Beggs	W. Deed	11-34	K-1	12	4815	R/W (Reconvey)
	PROJECT 1046						
1	Neal Lumber & Mfg. Co.	W. Deed	3-12-36	K-1	106	4966	R/W
2	Silas E. Yon et ux	" "	3-12-36	K-1	525	4969	"

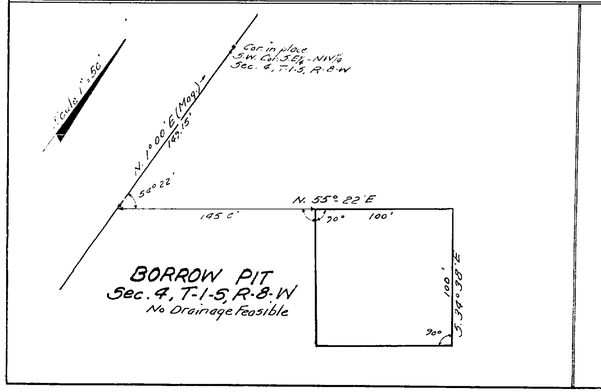

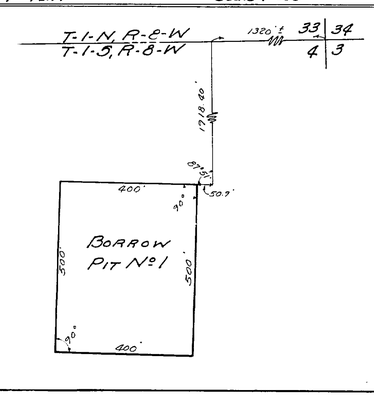

The above shows existing alignment as of Sept. 5, 1939.

Div. Engr. of R/W

State Road 20

4701

WIDTH OF REQUIRED RIGHT OF WAY

Sta 0+00	To Sta 7+42.17	40' Lt. of ℄	40' Rt. of ℄
" 7+42.17	" " 30+72.3	100' " "	" 100 " " "
" 30+72.3	" " 44+31.5	100' " "	" " 262 " " "
" 44+31.5	" " 209+88.07	100' " "	" 100 " " "

STATE OF FLORIDA
STATE ROAD DEPARTMENT

RIGHT OF WAY MAP

PROJ. 1259 P.W.A. DOCKET 4746-R 1046 CALHOUN & LIBERTY COUNTIES

	Names	Dates	Approved by
Designed			Bridge Engineer.
Drawn	JFD-JLM		
Traced	JLM.	6-19-37	State Highway Engineer.
Checked			Drawing / Index No.
Revised	JLM. RC.	9-1-37 / 3-1-40	

CWT. 11-28-51
CWT. 6-26-56