FED. ROAD DIST. No.	STATE	FED. AID PROJ. No.	FISCAL YEAR	SHEET NO.	TOTAL SHEETS
8	FLA.	1110	1938	1	5

Book No 13691
" " 13690

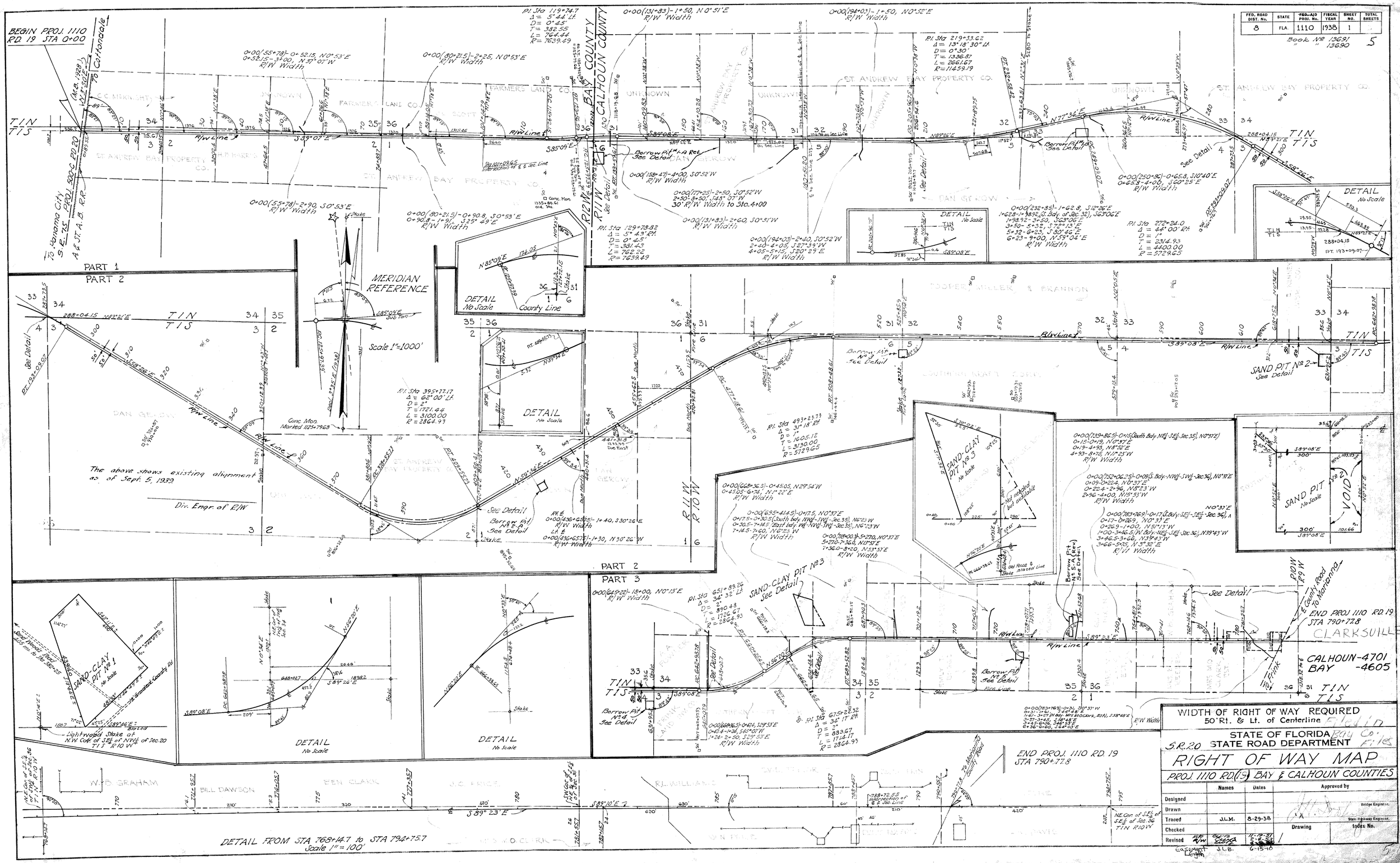

TABLE OF OWNERSHIPS

PARCEL NO.	SHEET NO.	NAME	AREA TAKEN	REMAINDERS LEFT	REMAINDERS RIGHT	COMMENTS	RECORDING DATA
700	1	THE REVOCABLE JOINT TRUST OF JAMES D. OENBRINK & JUDY J. OENBRINK	1326 S.F.	——	——	TEMPORARY CONSTRUCTION EASEMENT	
800	1	THE REVOCABLE JOINT TRUST OF JAMES D. OENBRINK & JUDY J. OENBRINK	9336 S.F.	——	——	PERPETUAL EASEMENT	

LEGEND

PARCEL NUMBER ID.	TYPE USE
100-699	DEEDS OF ALL TYPES
700-799	TEMPORARY EASEMENTS
800-899	PERPETUAL EASEMENTS
900-999	LICENSE AGREEMENT
1100-1199	CITY/COUNTY PARCELS

LEGEND

& · AND
ALUM · ALUMINUM
BLDG. · BUILDING
(CALC)/(C) · CALCULATED DATA
℄ · CENTERLINE
CCR · CERTIFIED CORNER REFERENCE
CLF · CHAIN LINK FENCE
CM · CONCRETE MONUMENT
COR. · CORNER
C.R. · COUNTY ROAD
D.B. · DEED BOOK
(D) · DEED DATA
D · DEGREE OF CURVATURE
° · DEGREES
Δ · DELTA (CENTRAL ANGLE)
E · EAST
X · EASTING PLANE COORDINATE VALUE
EFB · ELECTRONIC FIELD BOOK
EXIST. · EXISTING
F.A.P. · FEDERAL AID PROJECT
F.P. · FINANCIAL PROJECT
′ · FEET/MINUTES
(F) · FIELD DATA
FL. · FLORIDA
F.D.O.T. · FLORIDA DEPARTMENT OF TRANSPORTATION
FND. · FOUND
I.D. · IDENTIFICATION
″ · INCHES/SECONDS
INC. · INCORPORATED
I.P. · IRON PIPE
I.R. · IRON ROD
IRBC · IRON ROD & CAP
IRBAC · IRON ROD & ALUMINUM CAP
LT · LEFT
L · LENGTH OF CURVE
LB · LICENSED BUSINESS
LS · LICENSED SURVEYOR
MON. · MONUMENT
N&D · NAIL AND DISK
N · NORTH
N/A · NOT APPLICABLE
N.T.S. · NOT TO SCALE
NO. · NUMBER
O.R.B. · OFFICIAL RECORDS BOOK
PG. · PAGE
P.C. · POINT OF CURVATURE
P.I. · POINT OF INTERSECTION
P.O.C. · POINT ON CURVE
P.T. · POINT OF TANGENCY
PRELIM. · PRELIMINARY
PROJ. · PROJECT
R · RADIUS/RANGE
RLS · REGISTERED LAND SURVEYOR
RES. · RESIDENTIAL
RT · RIGHT
R/W · RIGHT OF WAY
RD. · ROAD
SEC. · SECTION
S · SOUTH
S.E. · SOUTHEAST
S.F. · SQUARE FEET
S.R. · STATE ROAD
STA. · STATION
ST. · STATE/SAINT/STREET
T.B. · TANGENT BEARING
T.C. · TANGENT TO CURVE
TCE · TEMPORARY CONSTRUCTION EASEMENT
TS · TITLE SEARCH
T · TANGENT LENGTH OF CURVE/TOWNSHIP
W · WEST
W/ · WITH

GENERAL NOTES

1. ALL BEARINGS SHOWN HEREON ARE BASED ON F.D.O.T. R/W MAPS OF S.R. No. 20, SECTION 4701 PROJ. 1110.
2. PROPERTY BOUNDARIES DETERMINED FROM FIELD SURVEY, PLATS OF RECORD, AND RECORD TITLE.
3. UNDERGROUND FOUNDATION ENCROACHMENTS, IF ANY, NOT LOCATED.
4. UNLESS OTHERWISE SHOWN, ALL DATA NOTED AS (F) HAS BEEN CALCULATED FROM A CLOSED FIELD TRAVERSE OR DIRECT FIELD MEASUREMENT.
5. ATTENTION IS DIRECTED TO THE FACT THAT THESE MAPS MAY HAVE BEEN REDUCED IN SIZE BY REPRODUCTION. THIS MUST BE CONSIDERED WHEN SCALING DATA.
6. ONLY FIXED IMPROVEMENTS PERTINENT TO THE PARCELS TO BE ACQUIRED ARE SHOWN. FIXED INTERIOR IMPROVEMENTS NOT LOCATED.
7. THIS RIGHT OF WAY MAP WAS PREPARED FOR THE PURPOSE OF PREPARING LEGAL LAND DESCRIPTIONS, ACQUISITION DOCUMENTS, MONUMENTATION, PROPERTY MANAGEMENT, AND AS AN AID IN THE APPRAISAL OF THE RIGHT OF WAY REQUIRED FOR TRANSPORTATION FACILITIES. THIS MAP IS NOT A SURVEY.
8. ANGLES ARE 90°00′00″; UNLESS OTHERWISE SHOWN.
9. EXISTING RIGHTS OF WAY SHOWN HEREON ARE BASED ON F.D.O.T. R/W MAPS OF S.R. No. 20, SECTION 4701 PROJ. 1110. COPIES OF THESE MAPS ARE FILED OF RECORD IN THE DISTRICT THREE OFFICE IN CHIPLEY, FLORIDA
10. THIS RIGHT OF WAY MAP WAS PREPARED BY:
FLORIDA DEPARTMENT OF TRANSPORTATION
DISTRICT THREE
1074 HIGHWAY 90
CHIPLEY, FL. 32428
(850)638-0250

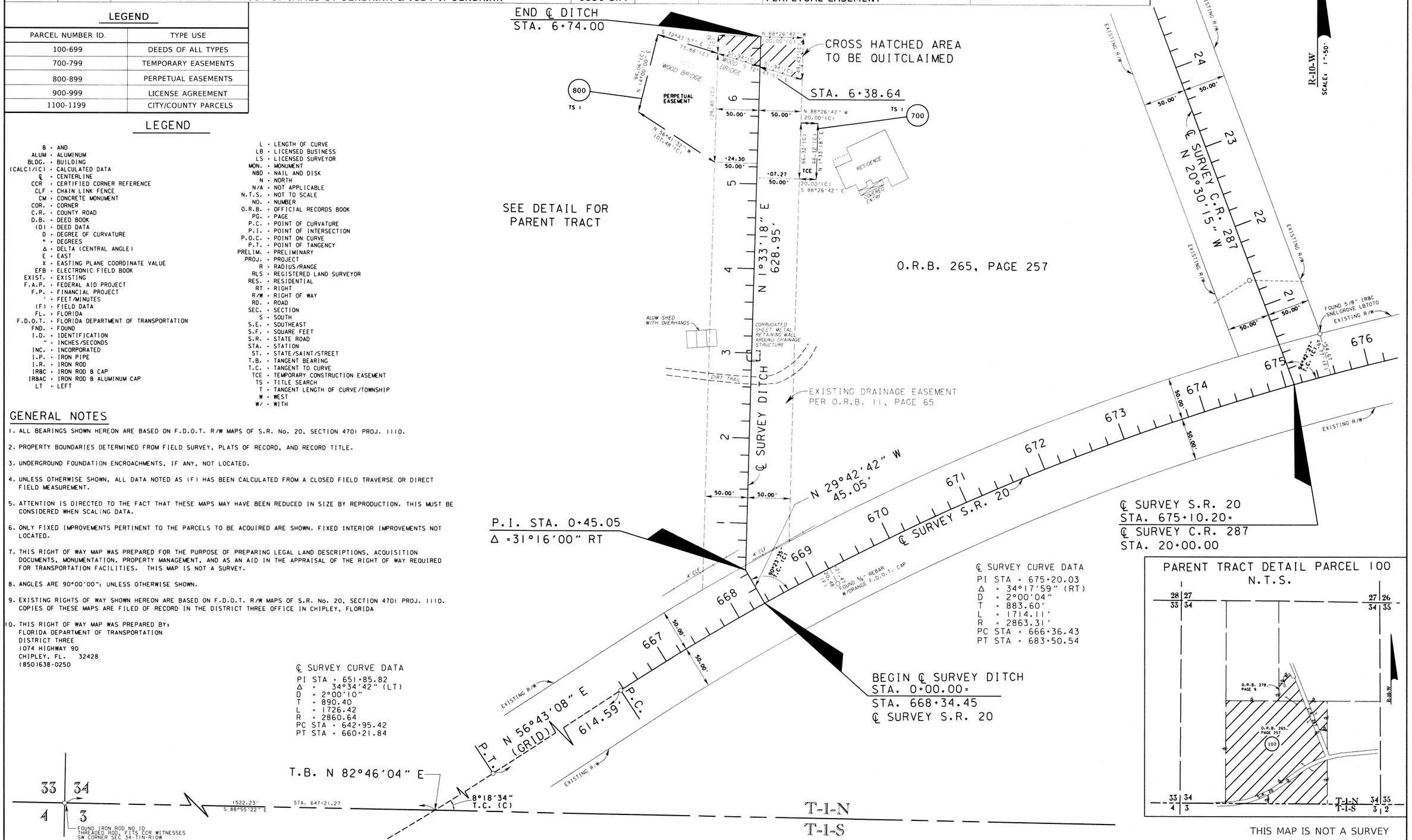

RIGHT OF WAY MAP	FLORIDA DEPARTMENT OF TRANSPORTATION RIGHT OF WAY MAPPING	APPROVED BY / DATE: 12-28-11 — DISTRICT RIGHT OF WAY SURVEYOR	REVISION / BY / DATE	PRELIM. J.L.B. 11-17-11	FINAL J.L.B. 11-21-11	CHECKED S.M.D. 11-18-11	F.A.P. No. N/A	SECTION 4701 PROJ. 1110	STATE ROAD NO. 20	CALHOUN COUNTY	MAPS PREPARED BY: THIRD DISTRICT	DATA SOURCE: CAICE DATABASE 4701001	SCALE: 1″ = 50′	F.P. NO. N/A	SHEET 2 OF 2

FED. ROAD DIV. No.	STATE	SEC. AND JOB No.	FISCAL YEAR	SHEET No.	TOTAL SHEETS
3	FLA.	4701-110 4605		3	

103

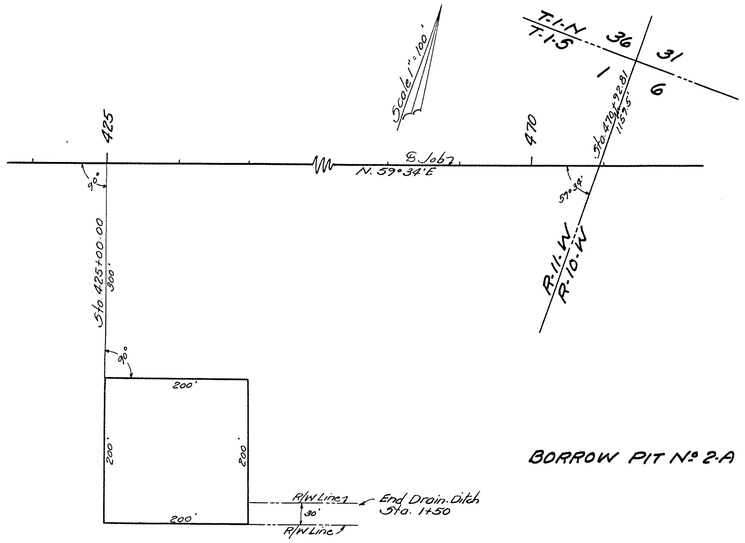

BORROW PIT Nº 2-A

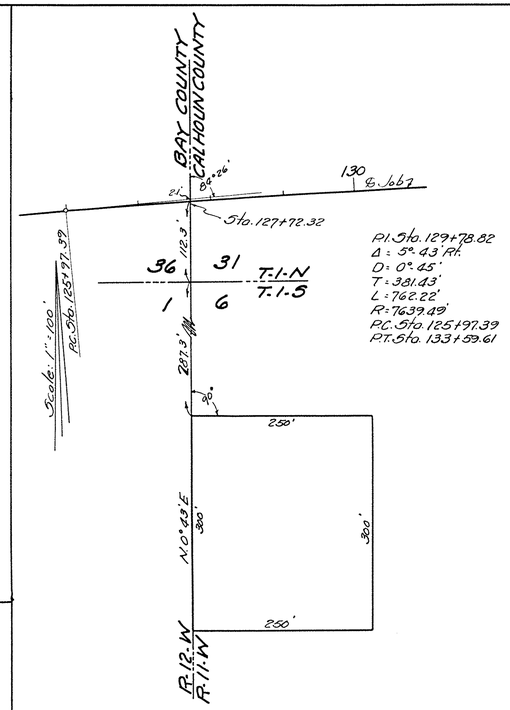

P.I. Sta. 129+78.82
Δ = 5° 43' Rt.
D = 0° 45'
T = 381.43'
L = 762.22'
R = 7639.49'
P.C. Sta. 125+97.39
P.T. Sta. 133+59.61

BORROW PIT Nº 1-A

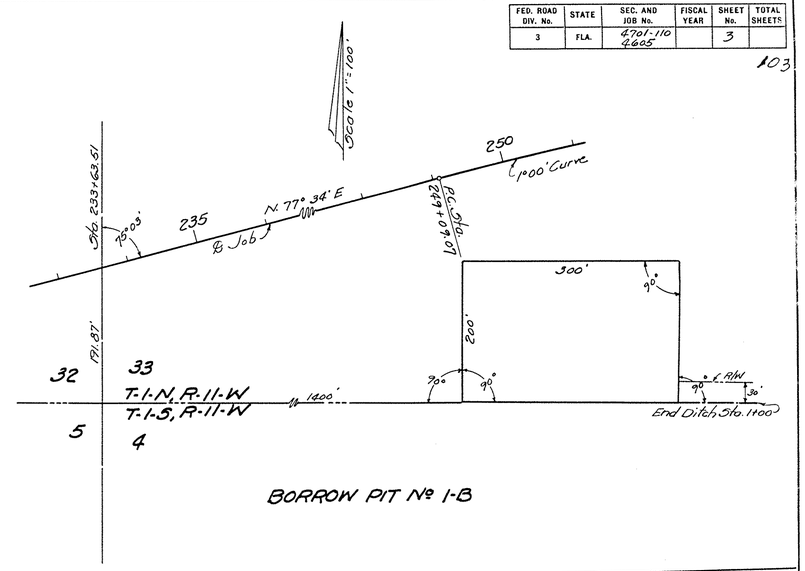

BORROW PIT Nº 1-B

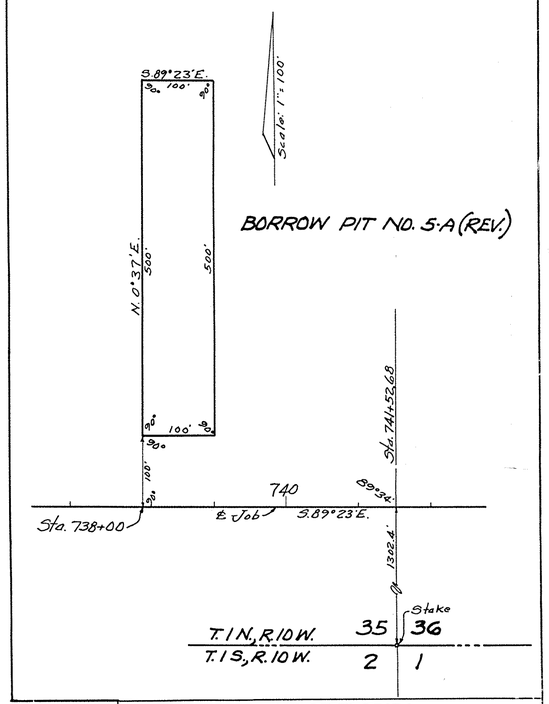

BORROW PIT NO. 5-A (REV.)

STATE OF FLORIDA
STATE ROAD DEPARTMENT

RIGHT OF WAY MAP

SECTION No. 4701 & 4605

ROAD No. 20 Calhoun & Bay COUNTY

SCALE 1" =	NAMES	DATES	APPROVED BY
DRAWN			
TRACED	CWA	4-3-54	DIVISION ENGINEER
INDEXED			
REVISED		4-13-54	STATE HIGHWAY ENGINEER
REVISED			