FED. ROAD DIV. No.	STATE	SEC. AND JOB No.	FISCAL YEAR	SHEET No.	TOTAL SHEETS
3	FLA.	4700-102	'52	1	1

24

SCALE: 1" = 300'

TABULATION OF POWER & TELEPHONE POLES				
	POWER		TELEPHONE	
Sta	Rt	Lt	Rt	Lt
8+04			9'	
10+47				25'
11+98				12'
12+30		13'		
16+22		14'		
71+49			50	

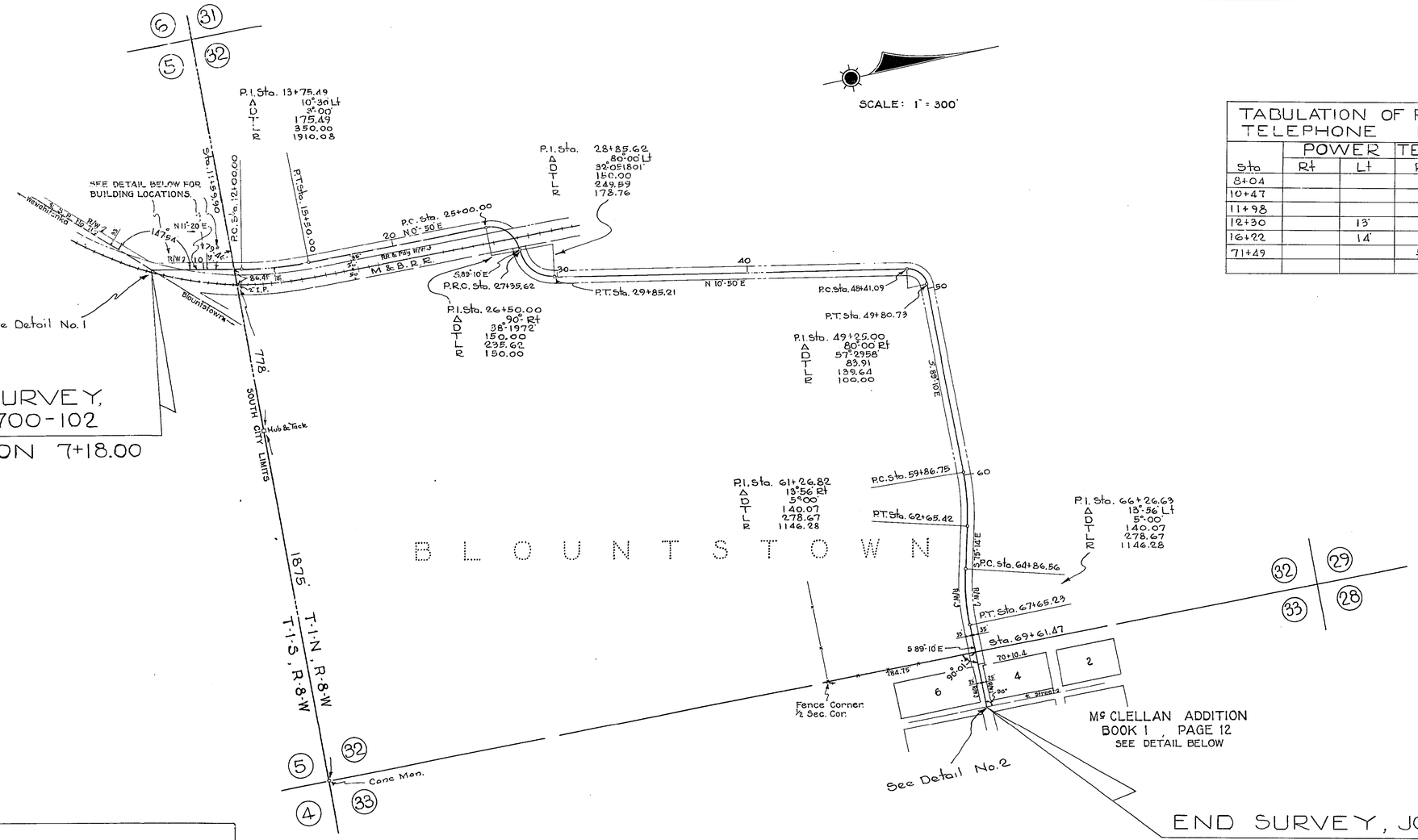

BEGIN SURVEY,
JOB No. 4700-102
AT STATION 7+18.00

END SURVEY, JOB No. 4700-102
AT STATION 72+31.40

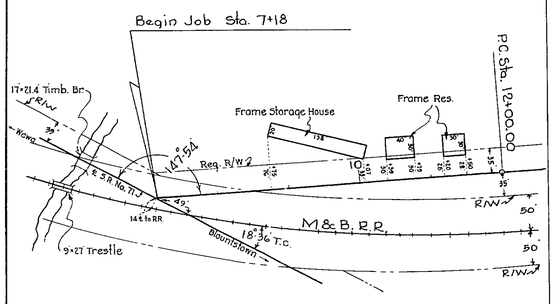

DETAIL No 1
SCALE 1" = 100'

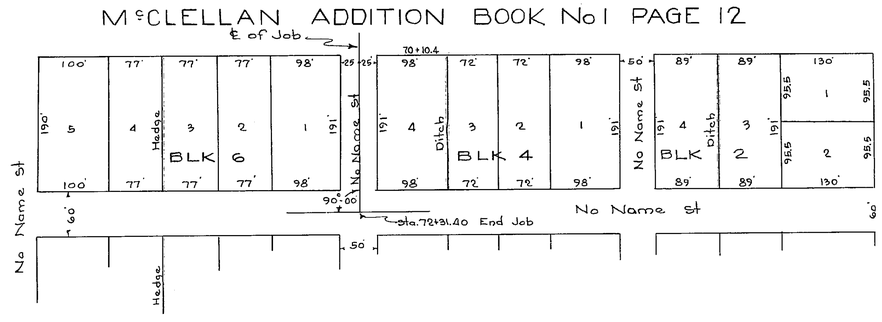

DETAIL No 2
Scale 1" = 100'

REQUIRED R/W WIDTH
35' LT. OF ℄ FROM BEG. OF JOB SURVEY TO STATION 70+10.4
35' RT. " " " P.C. STATION 12+00 TO STATION 70+10.4
25' RT. & LT. OF ℄ FROM STA. 70+10.4 TO END OF JOB SURVEY.

STATE OF FLORIDA
STATE ROAD DEPARTMENT

RIGHT OF WAY MAP

SECTION No. 4700-102
ROAD No. CALHOUN COUNTY

	NAMES	DATES	APPROVED BY
SCALE 1" =			
DRAWN	F.S.	3-11-52	
TRACED	J.Mc	3-11-52	DIVISION ENGINEER
INDEXED			
REVISED		3-17-52	STATE HIGHWAY ENGINEER
REVISED			