PROJ. 1096 CALHOUN

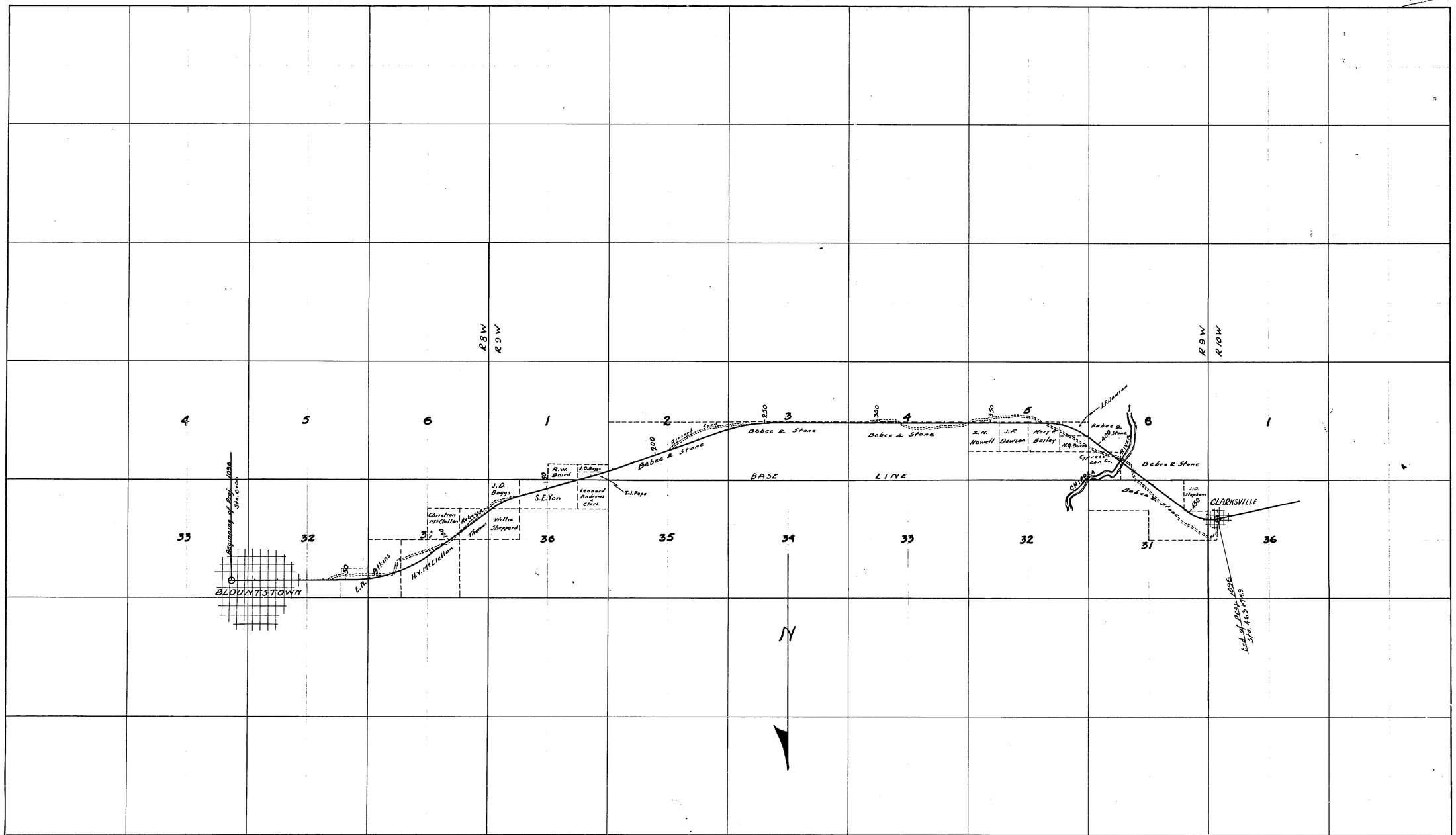

RIGHT OF WAY MAP

STATE ROAD DEPARTMENT

PROJ. 1096 ROAD 19

COUNTY CALHOUN

SCALE 1" = 2000'

PRINTED ON "IMPERIAL" TRACING CLOTH K & E CO., N.Y.

FED. ROAD DIST. No.	STATE	PROJECT No.	FISCAL YEAR	SHEET NO.	TOTAL SHEETS
8	FLA.	1096		1	3

4701 Proj 1096 1 of 3

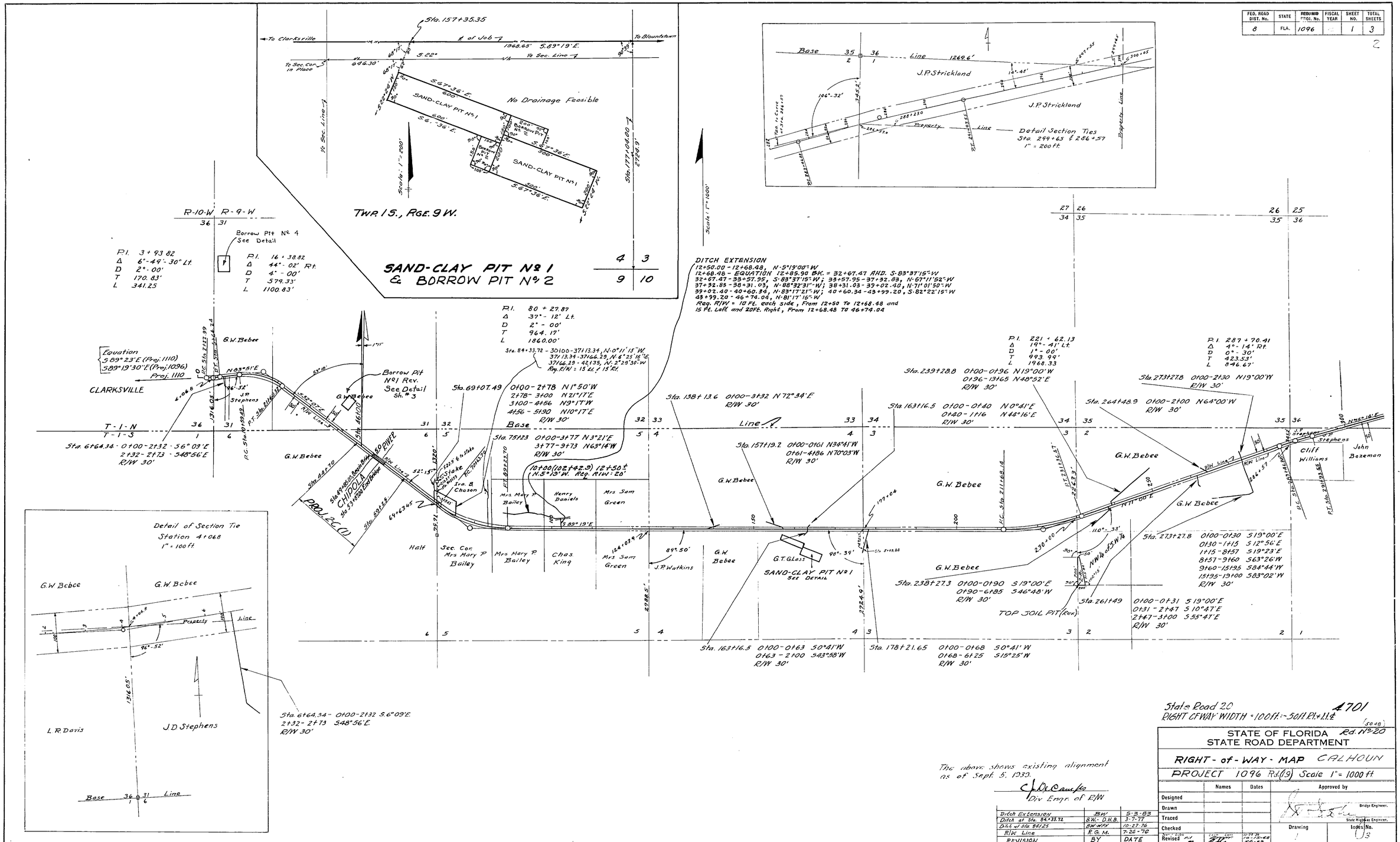

The above shows existing alignment as of Sept. 5, 1939.

C. H. DeCampo
Div. Engr. of R/W

Ditch Extension	BW	5-3-83
Ditch at Sta. 84+33.72	B.W. - D.H.B.	3-7-77
D.E. at Sta. 84+25	BW-MW	10-27-76
R/W Line	R.G.M.	7-26-76
REVISION	BY	DATE

State Road 20
RIGHT OF WAY WIDTH = 100 ft. :- 50 ft. Rt. + 11.4 ℄ (50+8)

4701

STATE OF FLORIDA Rd. No. 20
STATE ROAD DEPARTMENT

RIGHT - of - WAY - MAP CALHOUN

PROJECT 1096 R.J.(9) Scale 1" = 1000 ft

	Names	Dates	Approved by
Designed			Bridge Engineer.
Drawn			State Highway Engineer.
Traced			
Checked			Drawing / Index No. 3
Revised			

Revised 8-5-53
P.T. - R.G.M. 8-17-53
Ditch J.N.T.C.T.O.N. 3-22-88

4701 Proj. 1096 2 of 3

FED. ROAD DIST. No.	STATE	FED. AID PROJ. No.	FISCAL YEAR	SHEET NO.	TOTAL SHEETS
8	FLA.	1096		2	3

Ditches Field Book # 17160

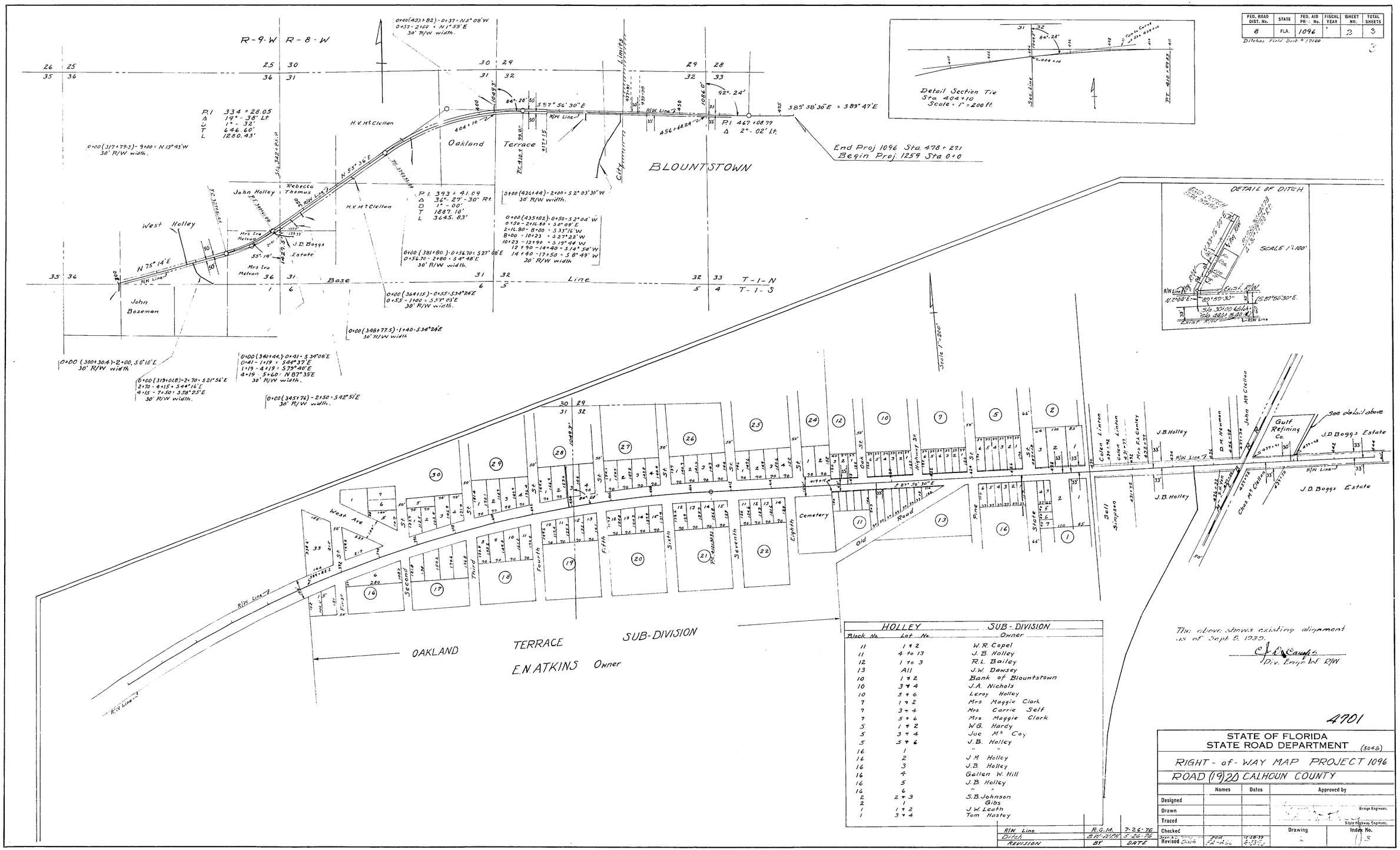

HOLLEY		SUB-DIVISION
Block No.	Lot No.	Owner
11	1 & 2	W.R. Copel
11	4 to 13	J.B. Holley
12	1 to 3	R.L. Bailey
13	All	J.W. Dawsey
10	1 & 2	Bank of Blountstown
10	3 & 4	J.A. Nichols
10	5 & 6	Leroy Holley
7	1 & 2	Mrs. Maggie Clark
7	3 & 4	Mrs. Carrie Self
7	5 & 6	Mrs. Maggie Clark
5	1 & 2	W.G. Hardy
5	3 & 4	Joe McCoy
5	5 & 6	J.B. Holley
16	1	" "
16	2	J.M. Holley
16	3	J.B. Holley
16	4	Gallen W. Hill
16	5	J.B. Holley
16	6	" "
2	2 & 3	S.B. Johnson
2	1	Gibs
1	1 & 2	J.W. Leath
1	3 & 4	Tom Hastey

The above shows existing alignment as of Sept. 5, 1939.

C.J. D. Campbell
Div. Engr. of R/W

4701

STATE OF FLORIDA
STATE ROAD DEPARTMENT (5048)

RIGHT-of-WAY MAP PROJECT 1096

ROAD (19) 20 CALHOUN COUNTY

	Names	Dates	Approved by
Designed			Bridge Engineer.
Drawn			
Traced			State Highway Engineer.
Checked			Drawing / Index No.
Revised Ditch			

R/W Line	R.G.M.	7-26-76
Ditch	B.W.-W.P.H.	5-26-76
REVISION	BY	DATE

4701 Proj. 1096 3 of 3

FED. ROAD DIST. No.	STATE	~~FED. AID~~ PROJ. No.	FISCAL YEAR	SHEET NO.	TOTAL SHEETS
8	FLA.	1096		3	3

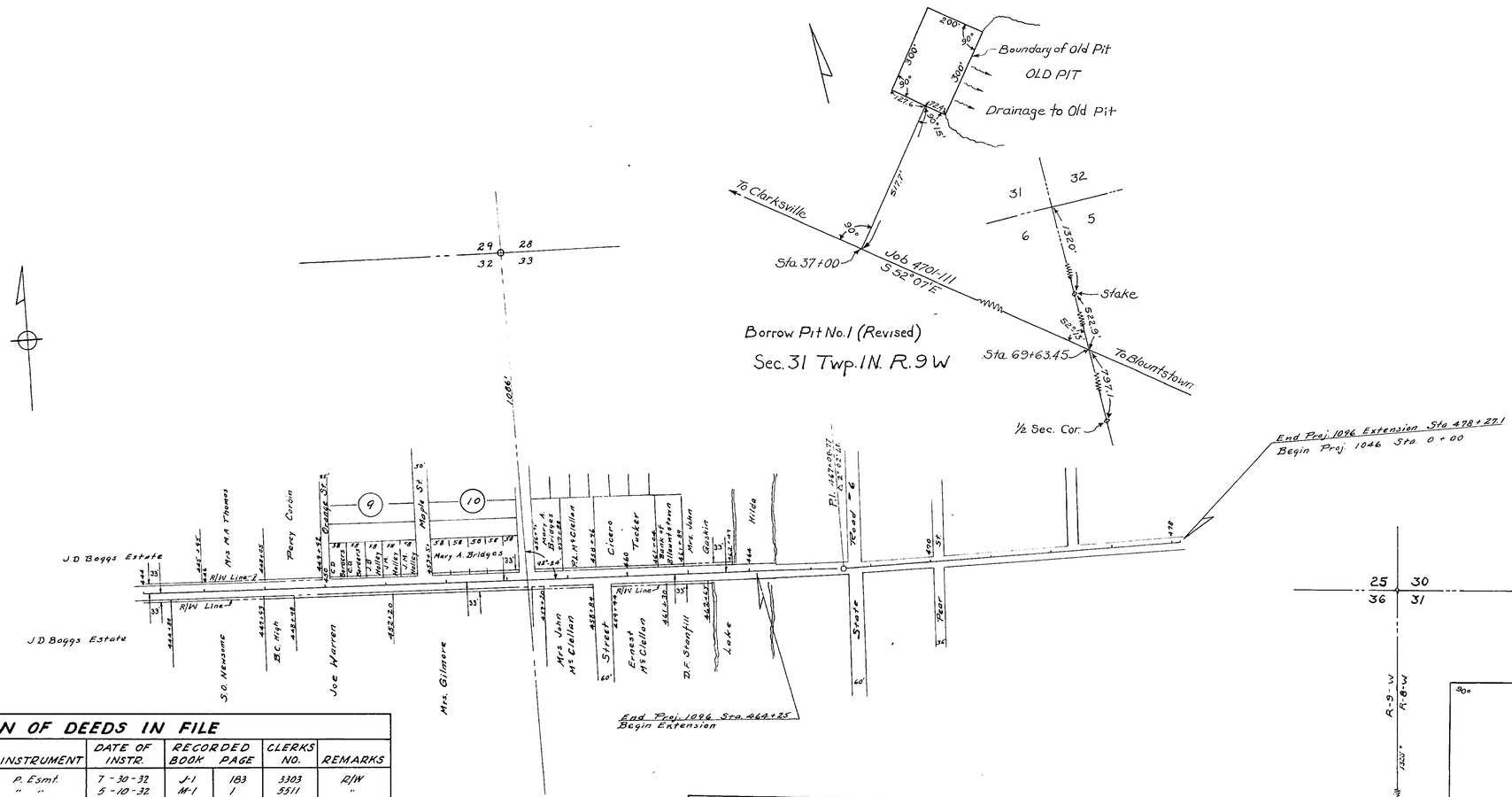

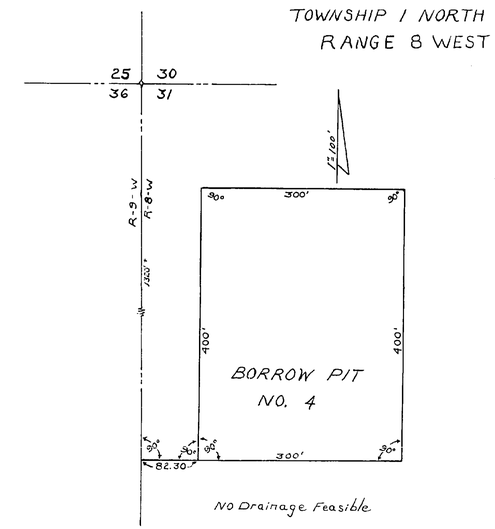

TABULATION OF DEEDS IN FILE

SRD NO.	GRANTOR	INSTRUMENT	DATE OF INSTR.	RECORDED BOOK	RECORDED PAGE	CLERKS NO.	REMARKS
1	Gulf Refining Co.	R. Esmt.	7-30-32	J-1	183	5303	R/W
2	Oakland Terrace Co.	" "	5-10-32	M-1	1	5511	"
3	H.V. McClellan et ux	" "	5-10-32	M-1	1	5512	"
4	M.Q. Burnes et ux	" "	5-10-32	M-1	3	5513	"
5	Mary Bailey	" "	5-10-32	M-1	4	5514	"
6	Joe Warren	" "	5-11-32	M-1	5	5515	"
7	Mary A. Bridges	" "	5-11-32	M-1	6	5516	"
8	J.R. Rollins et ux	" "	2-14-33	M-1	9	5520	"
9	Rebecca J. Thomas	" "	5-10-32	M-1	17	5528	"
10	W.G. Hardy et ux	" "	5-11-32	M-1	17	5529	"
11	M.A. Thomas et ux	" "	5-11-32	M-1	18	5530	"
12	J.C. Tucker	" "	5-11-32	M-1	19	5531	"
13	D.F. Stanfill et ux	" "	5-11-32	M-1	21	5532	"
14	Bill Leath	" "	5-11-32	M-1	22	5533	"
15	David Conoley et ux	" "	5-17-32	M-1	22	5534	"
16	J.R. Taylor et ux	" "	5-17-32	M-1	23	5535	"
17	S.O. Newsome et ux	" "	5-11-32	M-1	25	5536	"
18	E.A. McClellan et ux	" "	5-11-32	M-1	26	5537	"
19	J.R. Richards et ux	" "	5-11-32	M-1	27	5538	"
20	C.C. Corbin et ux	" "	5-11-32	M-1	28	5539	"
21	S.H. Yon et ux	" "	5-11-32	M-1	29	5540	"
22	Mrs. M.M. Husly et vir	" "	5-11-32	M-1	30	5543	"
23	W.T. McClellan et ux	" "	5-10-32	M-1	31	5544	"
24	J.B. Halley et ux	" "	5-11-32	M-1	32	5545	"
25	Z.W. Hewett et ux	" "	5-10-32	M-1	33	5546	"
26	C.H. Peacock et ux	" "	5-23-32	M-1	34	5547	"
27	R.L. Bailey et ux	" "	5-13-32	M-1	35	5548	"
28	J.D. Boggs et ux	" "	5-10-32	M-1	36	5549	"
29	T.J. Pope et al	" "	5-10-32	M-1	37	5550	"
30	J.H. Daniels et ux	" "	10-10-32	M-1	38	5551	"
31	Faink Land & Investment Co.	W. Deed	7-29-34	M-1	44	5557	"
32	J.D. Stephens et ux	R. Esmt.	5-10-32	M-1	45	5558	"
33	Co. Comm. & G.W. Cooper et ux	Agreement	2-2-34	M-1	48	5561	"
34	W.H. Danson et al	R. Esmt.	12-18-32	42	50	5567	"
35	Simon Fraser et al, Nat'l Bk. Jax.	Q.C. Deed	2-20-10				R/W, Ditches
36	Charles Lumber Co.	R/W "	3-5-42	O-1	13	6728	R/W
37	Ira B. Chapson et al	" "	2-3-42	M-1	490	6619	"
38	Combined with SRD #35						
39	" " " "						

DETAIL PROPERTY MAP
OF BLOUNTSTOWN
AND OAKLAND TERRACE

Scale 1" = 200 ft.
Property lines drawn from plat

SRD NO.	GRANTOR	INSTRUMENT	DATE OF EXEC.	RECORDED BOOK	RECORDED PAGE	CLERKS NO.	REMARKS
40	Mrs. Maggie Clark, widow	R/W Deed	1-26-40	M-1	480	6605	R/W
41	John H. Bozeman	"	1-24-40	M-1	472	6594	"
42							
43	City of Blountstown	Resolution	1-25-40				R/W Deed
44	Carrie Self, widow	R/W Deed	1-27-40	M-1	483	6608	R/W
45	S.B. Johnson et ux	"	1-25-40	M-1	477	6601	"
46	Sallie Gibbs, widow	"	1-25-40	M-1	479	6604	"
47	C.M. Linton et ux	"	1-25-40	M-1	476	6600	"
48							
49	J.M. Halley et ux	R/W Deed	1-24-40	M-1	472	6595	R/W
50	D.M. Newman et ux	"	1-24-40	M-1	473	6596	"
51	John McClellan et ux	"	1-24-40	M-1	474	6597	"
52							
53							
54							
55	P.L. McClellan et ux	R/W Deed	1-24-40	M-1	475	6598	R/W
56	Bank of Blountstown	"	1-25-40	M-1	475	6599	"
R57	Mrs. Lucille Gaskin Hutto et vir	QC Deed	6-1-42	K-1	513	7848	"
58	F. C. Hatchett et ux	R/W Deed	3-12-40	O-1	1	6708	R/W
59							
60	Board Co. Commrs.	R/W Deed	2-13-40	M-1	571	6681	R/W
61	City of Blountstown	"	1-25-40	M-1	478	6602	"
62	H.N. Halley et ux	"	1-25-40	M-1	479	6603	"

The above shows existing alignment as of Sept. 5, 1939.

O. J. DeCample
Div. Engr. of R/W

REVISION	BY	DATE
R/W Line	R.G.M.	7-26-76

State Road 20 — 4701

STATE OF FLORIDA
STATE ROAD DEPARTMENT

RIGHT-of-WAY MAP PROJECT 1096

ROAD (19) Calhoun Co. Rd. No. 20

	Names	Dates	Approved by
Designed			Bridge Engineer.
Drawn			
Traced			State Highway Engineer.
Checked			Drawing / Index No.
Revised	PIT R.G.Y.	7-30-53	
	PIT R.G.Y.	8-17-53	