GENERAL NOTES

1. BEARINGS ARE BASED ON THE FLORIDA STATE PLANE COORDINATE SYSTEM, AS ESTABLISHED FROM TIES TO FLORIDA DEPARTMENT OF TRANSPORTATION SURVEY CONTROL STATIONS 47-92-GPS1 AND 47-92-GPS2, NORTH ZONE, LAMBERT PROJECTION NAD 83/90.
2. PROPERTY BOUNDARIES DETERMINED FROM FIELD SURVEY, PLATS OF RECORD AND/OR RECORD TITLE.
3. UNDERGROUND ENCROACHMENTS IF ANY, NOT LOCATED.
4. RIGHT OF WAY MONUMENTS TO BE SET AFTER CONSTRUCTION OF PROJECT IS COMPLETE.
5. ONLY FIXED IMPROVEMENTS PERTINENT TO THE PARCELS TO BE ACQUIRED ARE SHOWN. FIXED INTERIOR IMPROVEMENTS NOT LOCATED.
6. THIS RIGHT OF WAY MAP WAS PREPARED FOR THE PURPOSE OF PREPARING LEGAL LAND DESCRIPTIONS, ACQUISITION DOCUMENTS, MONUMENTATION, PROPERTY MANAGEMENT AND AS AN AID IN THE APPRAISAL OF THE RIGHT OF WAY REQUIRED FOR TRANSPORTATION FACILITIES. THIS MAP IS NOT A SURVEY.
7. THIS RIGHT OF WAY MAP IS SUPPORTED BY A CONTROL MAP (47000-1602) DATED 01/30/02. PREPARED UNDER THE RESPONSIBLE CHARGE OF PAUL A. SNELGROVE, FLORIDA PROFESSIONAL SURVEYOR AND MAPPER No 4952. CERTIFIED COPIES OF THIS SURVEY ARE FILED OF RECORD IN THE DISTRICT 3 OFFICE IN CHIPLEY.
8. ATTENTION IS DIRECTED TO THE FACT THAT THESE MAPS MAY HAVE BEEN REDUCED IN SIZE BY REPRODUCTION. THIS MUST BE CONSIDERED WHEN SCALING DATA.
9. ALL ANGLES ARE 90°; UNLESS OTHERWISE SHOWN.

R-8-W

SCALE: 1"=100'

UTILITY OWNERS

ELECTRICITY - FLORIDA PUBLIC UTILITIES
WATER - CITY OF BLOUNTSTOWN
TELEPHONE - GT COM, INC.
SEWER - CITY OF BLOUNTSTOWN
CABLE - TIME WARNER ENTERTAINMENT, INC.
FIBER OPTIC - MICRO COMMUNICATIONS INCORPORATED
WILLIAMS I-CALL SERVICES
LEVEL-3 COMMUNICATIONS
FLORIDA LIGHT WAVE, LLC

DETAIL "A"

NOT TO SCALE

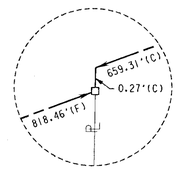

LEGEND

&	AND	LB	LICENSED BUSINESS
AC	ACRE	LS	LAND SURVEYOR
AHD.	AHEAD	(LT)	LEFT
BK.	BACK	N	NORTH
℄	BASELINE	N/A	NOT APPLICABLE
	BROKEN SCALE	NAD	NORTH AMERICAN DATUM
℄	CENTERLINE	No./#	NUMBER
(C)	COMPUTED	N.T.S.	NOT TO SCALE
C.C.	COURT CASE	OR	OFFICAL RECORD
C.M.	CONCRETE MONUMENT	(P)	PLAT
COMM.	COMMERCIAL	P.B.	PLAT BOOK
CONC.	CONCRETE	PG.	PAGE
COR.	CORNER	P.C.	POINT OF CURVATURE
C.R.	COUNTY ROAD	P.I.	POINT OF INTERSECTION
D/°	DEGREE	PK	PARKER KALON
D	DEGREE OF CURVE	P.O.T.	POINT ON TANGENT
D.B.	DEED BOOK	P.R.C.	POINT OF REVERSE CURVE
(D)	DEED	P.T.	POINT OF TANGENCY
DIA.	DIAMETER	PSM	PROFESSIONAL SURVEYOR AND MAPPER
DS	AS PER DESCRIPTION OF SURVEY BY FRANKLIN D. SNOWDEN	R	RADIUS
Δ	CURVE DELTA ANGLE	RD	ROAD
E	EAST	RLS	REGISTERED LAND SURVEYOR
E.F.B.	ELECTRONIC FIELD BOOK	RES.	RESIDENCE
EXIST.	EXISTING	R- -W	RANGE WEST
F.A.P.	FEDERAL AID PROJECT	R- -E	RANGE EAST
'	FEET/MINUTES	(RT)	RIGHT
(F)	FIELD	R/W	RIGHT OF WAY
F.L.	FLORIDA	S	SOUTH
F.P.	FINANCIAL PROJECT	S.R.	STATE ROAD
F.D.O.T.	FLORIDA DEPARTMENT OF TRANSPORTATION	SEC.	SECTION
		SF	SQUARE FEET
FND.	FOUND	STA.	STATION NUMBER
GOVT.	GOVERNMENT	ST.	STREET
"	INCHES/SECONDS	T	TANGENT
I.D.	IDENTIFICATION	T.B.	TANGENT BEARING
I.P.	IRON PIPE	T- -N	TOWNSHIP NORTH
I.R.	IRON ROD	T- -S	TOWNSHIP SOUTH
L	LENGTH OF CURVE	TS	TITLE SEARCH
		W	WEST
		W.P.I.	WORK PROGRAM ITEM
		YDS	YARDS

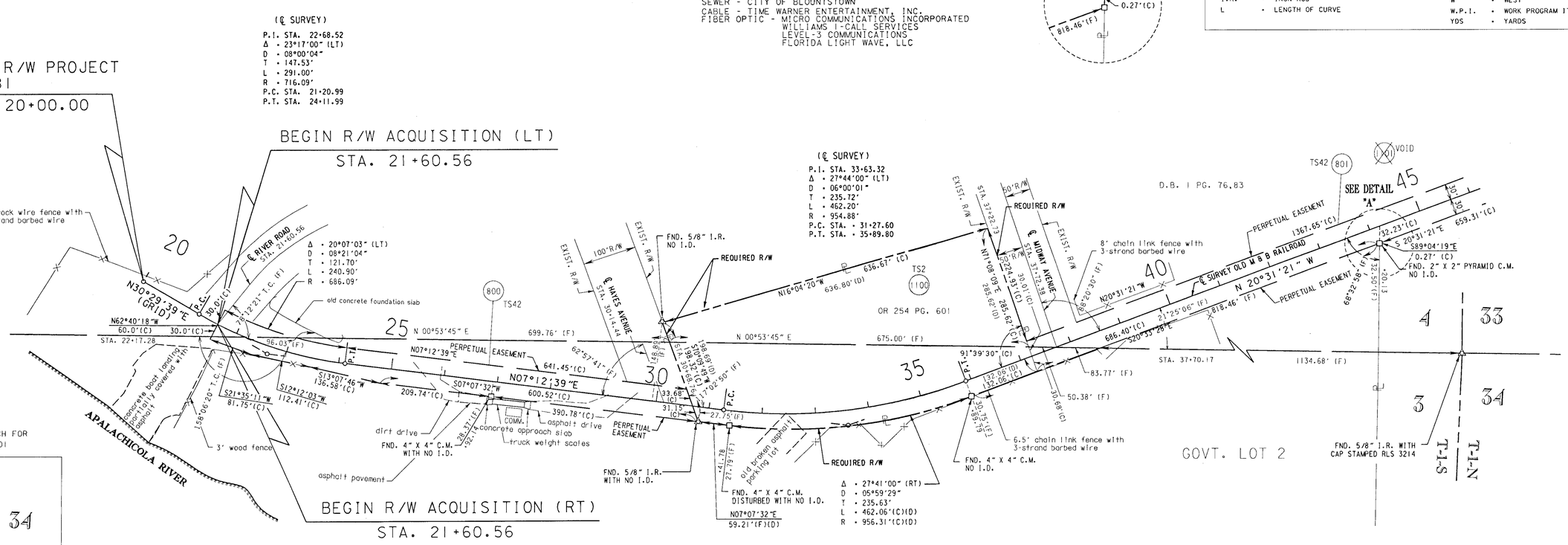

PROPERTY SKETCH FOR PARCEL 1101

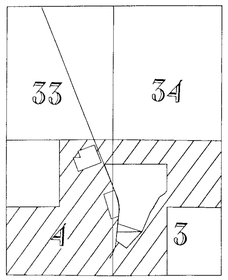

THIS MAP IS NOT A SURVEY

SURVEYORS (850) 526-3991 — DAVID H. MELVIN, INC. — Consulting Engineers • Surveyors — MARIANNA (850) 482-3045
4428 LAFAYETTE STREET - MARIANNA, FLORIDA 32446
CERTIFICATE OF AUTHORIZATION L.B. #6435

RIGHT OF WAY MAP	FLORIDA DEPARTMENT OF TRANSPORTATION RIGHT OF WAY MAPPING	APPROVED BY R. H. Hood — DISTRICT SURVEYOR ADMINISTRATOR — DATE 4-03-02

REVISION	BY	DATE
VOID 1101 - ADD 801	J.L.B.	12-13-02
REV. O.R. PG. PAR 1100	J.L.	10-24-02

	BY	DATE
PRELIM	J.L.	04-16-01
FINAL	P.S.	03-18-02
CHECKED	T.F.	03-18-02

F.A.P. No. 8888 582A — SECTION 47000-2602 — CALHOUN COUNTY

MAPS PREPARED BY DAVID H. MELVIN, INC. MARIANNA, FLORIDA — FIELD BOOK NO.'S 20421034, 20040130, 20040365, 20040085, 20040129, 20040131

W.P.I. No.3121023 — SCALE:1"=100'

F.P. NO. 2211281 — SHEET 1 OF 10

BLOUNTSTOWN GREENWAY FROM APALACHICOLA RIVER TO SAM ATKINS PARK

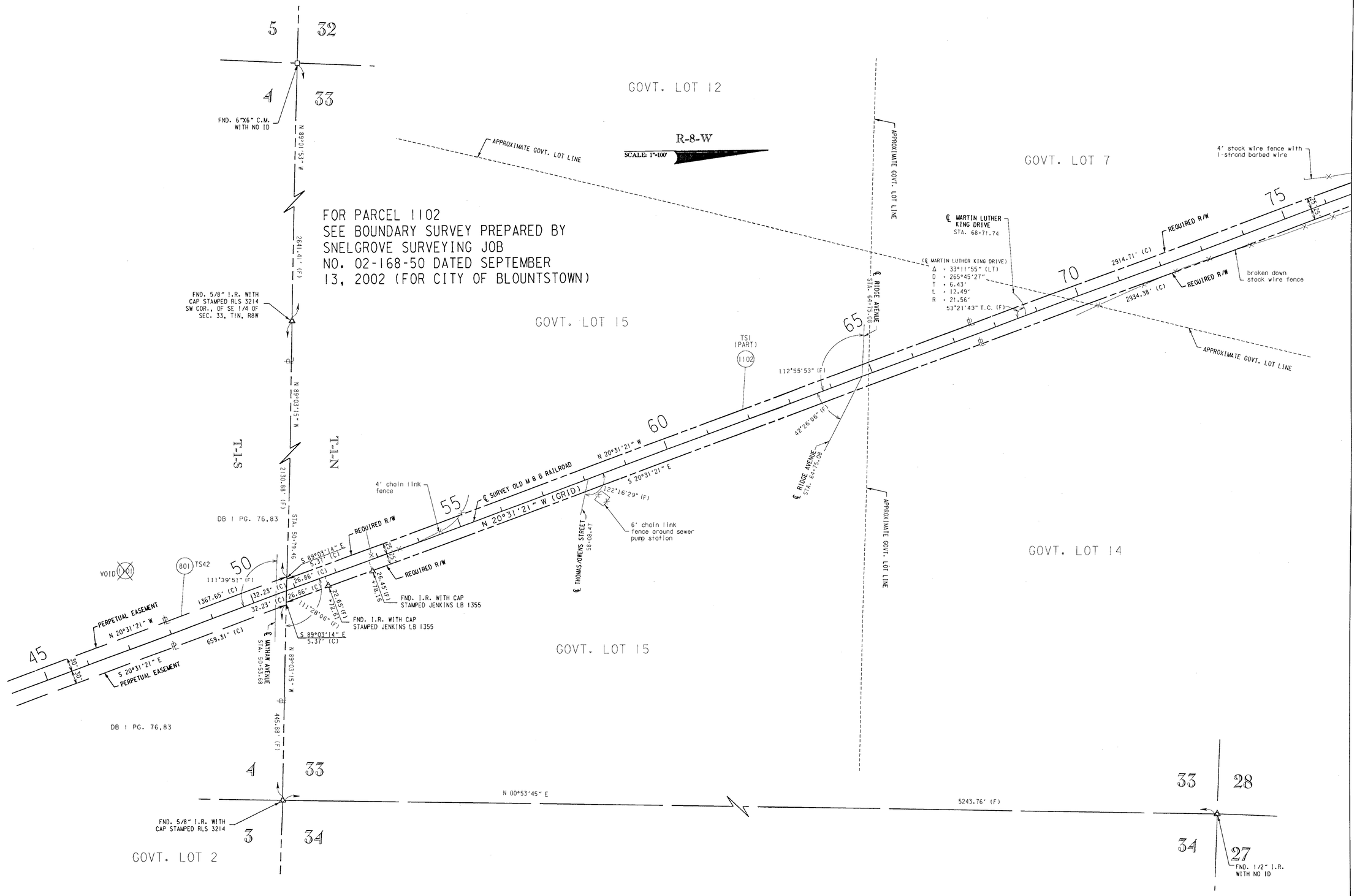

THIS MAP IS NOT A SURVEY.
SEE SHEET ONE FOR LEGEND AND GENERAL NOTES.

SURVEYORS (850) 526-3991 — DAVID H. MELVIN, INC. — Consulting Engineers • Surveyors — MARIANNA (850) 482-3045
4428 LAFAYETTE STREET - MARIANNA, FLORIDA 32446
CERTIFICATE OF AUTHORIZATION L.B. #6435

RIGHT OF WAY MAP

FLORIDA DEPARTMENT OF TRANSPORTATION
RIGHT OF WAY MAPPING

APPROVED BY: R. G. Hood — DATE: 4-03-02
DISTRICT SURVEYOR ADMINISTRATOR

REVISION	BY	DATE
VOID 1101 - ADD 801	J.L.B.	12-13-02
ADD BOUNDARY SURVEY NOTE PARCEL 1102	R.M.	12-04-02

	BY	DATE
PRELIM	H.H.	04-16-01
FINAL	P.S.	03-18-02
CHECKED	T.F.	03-18-02

F.A.P. No. 8888 582A — SECTION 47000-2602
CALHOUN COUNTY

MAPS PREPARED BY: DAVID H. MELVIN, INC. MARIANNA, FLORIDA
W.P.I. No. 3121023
FIELD BOOK NO.'S 20421034, 20040130, 20040365, 20040085, 20040129, 20040131
SCALE: 1"=100'
F.P. NO. 2211281
SHEET 2 OF 10

BLOUNTSTOWN GREENWAY FROM APALACHICOLA RIVER TO SAM ATKINS PARK

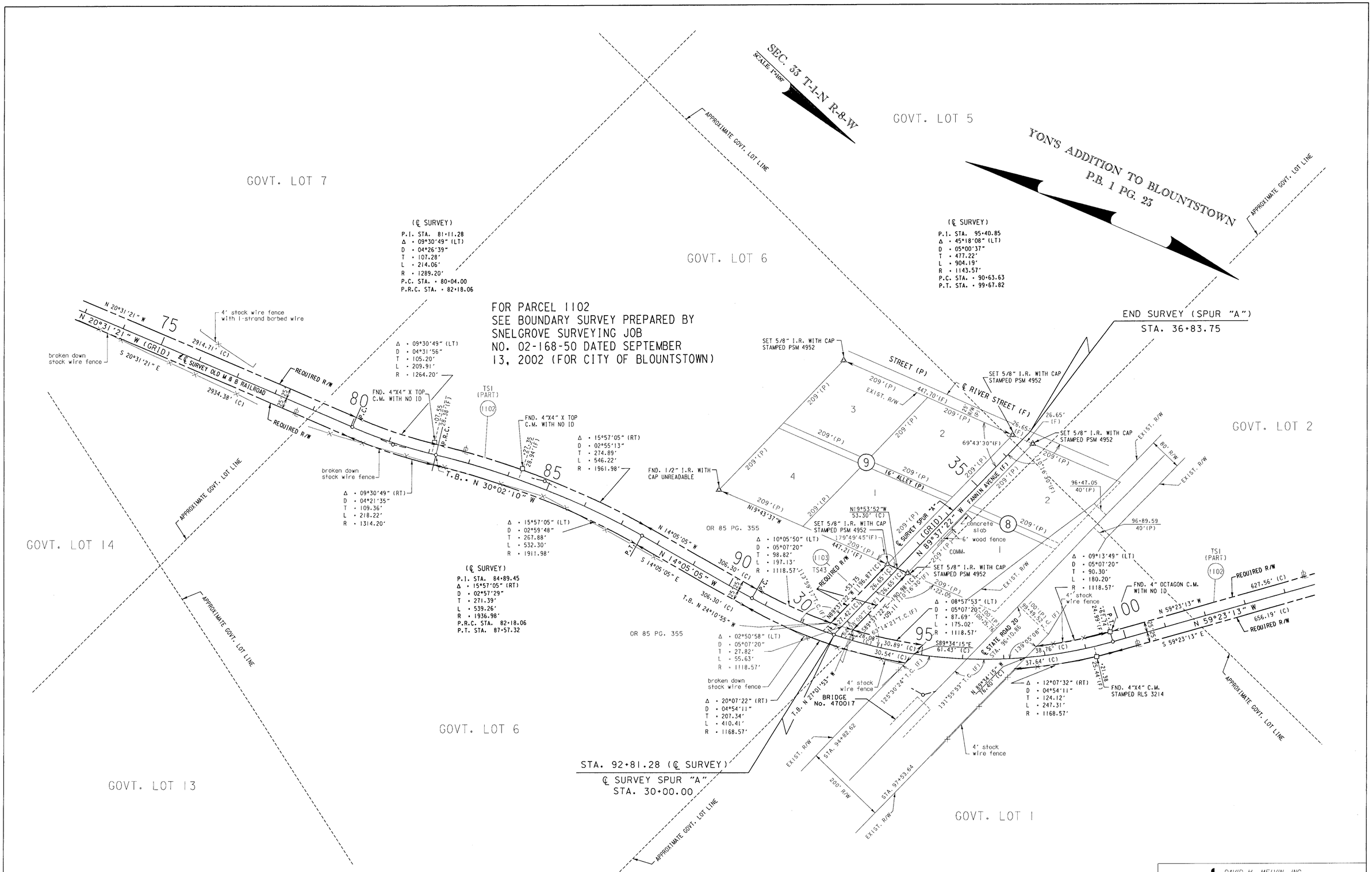

THIS MAP IS NOT A SURVEY
SEE SHEET ONE FOR LEGEND AND GENERAL NOTES.

SURVEYORS (850) 526-3991 — DAVID H. MELVIN, INC. Consulting Engineers • Surveyors — MARIANNA (850) 482-3045
4428 LAFAYETTE STREET - MARIANNA, FLORIDA 32446
CERTIFICATE OF AUTHORIZATION L.B. #6435

RIGHT OF WAY MAP	FLORIDA DEPARTMENT OF TRANSPORTATION RIGHT OF WAY MAPPING	APPROVED BY R. B. Hood DATE 4-03-02 DISTRICT SURVEYOR ADMINISTRATOR

REVISION	BY	DATE
ADD BOUNDARY SURVEY NOTE PARCEL 1102	R.M.	12-04-02

	BY	DATE
PRELIM	H.H.	04-16-01
FINAL	P.S.	03-18-02
CHECKED	T.F.	03-18-02

F.A.P. No. 8888 582A — SECTION 47000-2602 — CALHOUN COUNTY

MAPS PREPARED BY DAVID H. MELVIN, INC. MARIANNA, FLORIDA
FIELD BOOK NO.'S 20421034, 20040130, 20040365 20040065, 20040129, 20040131
W.P.I. No. 3121023 — SCALE: 1"=100'
F.P. NO. 2211281 — SHEET 3 OF 10

BLOUNTSTOWN GREENWAY FROM APALACHICOLA RIVER TO SAM ATKINS PARK

END SURVEY (SPUR "B")
STA. 38+60.55

GOVT. LOT 5

GOVT. LOT 2

APPROXIMATE GOVT. LOT LINE

YON'S ADDITION TO BLOUNTSTOWN
P.B. 1 PG. 23

WEST STREET (P)

℄ STATE ROAD 20

GOVT. LOT 2

GOVT. LOT 3

SEC. 33, T-1-N, R-8-W
SCALE 1"=50'

APPROXIMATE GOVT. LOT LINE

(℄ SURVEY)
P.I. STA. 113+82.45
Δ = 24°09'14" (LT)
D = 02°40'00"
T = 459.71'
L = 905.77'
R = 2148.59'
P.C. STA. 109+22.73
P.T. STA. 118+28.50

GRIFFIN ADDITION
P.B. 1 PG. 44

GASKINS ADDITION
P.B. 1 PG. 18

BLOCK 2

BLOCK 1

CAYSON AVENUE (F)

CLARK STREET (P)

℄ CLARK STREET
STA. 33+83.56

℄ SURVEY SPUR "B"

S 00°49'14" W (GRID)

℄ STATE ROAD 71
STA. 118+35.82

℄ RAILROAD AVENUE

M & B RAILROAD MEMORIAL

℄ PEAR STREET
STA. 115+67.55

℄ SURVEY OLD M & B RAILROAD

N 59°23'13" W (GRID)

REQUIRED R/W

EXIST. R/W

FND. 3/4" I.P. WITH CAP STAMPED RLS 3214

T.B. S64°48'11"E

T.B. S73°08'29"E

T.B. N62°47'12"W

STA. 112+85.33 (℄ SURVEY)
BEGIN SURVEY SPUR "B"
STA. 30+00.00

FOR PARCEL 1102
SEE BOUNDARY SURVEY PREPARED BY
SNELGROVE SURVEYING JOB
NO. 02-168-50 DATED SEPTEMBER
13, 2002 (FOR CITY OF BLOUNTSTOWN)

THIS MAP IS NOT A SURVEY
SEE SHEET ONE FOR LEGEND AND GENERAL NOTES.

SURVEYORS (850) 526-3991 — DAVID H. MELVIN, INC. — Consulting Engineers • Surveyors — MARIANNA (850) 482-3045
4428 LAFAYETTE STREET - MARIANNA, FLORIDA 32446
CERTIFICATE OF AUTHORIZATION L.B. #6435

RIGHT OF WAY MAP	FLORIDA DEPARTMENT OF TRANSPORTATION RIGHT OF WAY MAPPING	APPROVED BY R. B. Hood DATE 4-03-02 DISTRICT SURVEYOR ADMINISTATOR	REVISION	BY	DATE	ADD BOUNDARY SURVEY NOTE PARCEL 1102 REV. PAR. 1102,1104 & 1105	R.M. J.L.	12-04-02 10-24-02		BY	DATE	F.A.P. No. 8888 582A	SECTION 47000-2602	MAPS PREPARED BY DAVID H. MELVIN, INC. MARIANNA, FLORIDA	FIELD BOOK NO.'S 20421034, 20040130, 20040365 20040085, 20040129, 20040131
						REVISION	BY	DATE	PRELIM FINAL CHECKED	J.L. P.S. T.F.	04-16-01 03-18-02 03-18-02		CALHOUN COUNTY	W.P.I. No. 3121023	SCALE: 1"=50'
														F.P. NO. 2211281	SHEET 4 OF 10

BLOUNTSTOWN GREENWAY FROM APALACHICOLA RIVER TO SAM ATKINS PARK

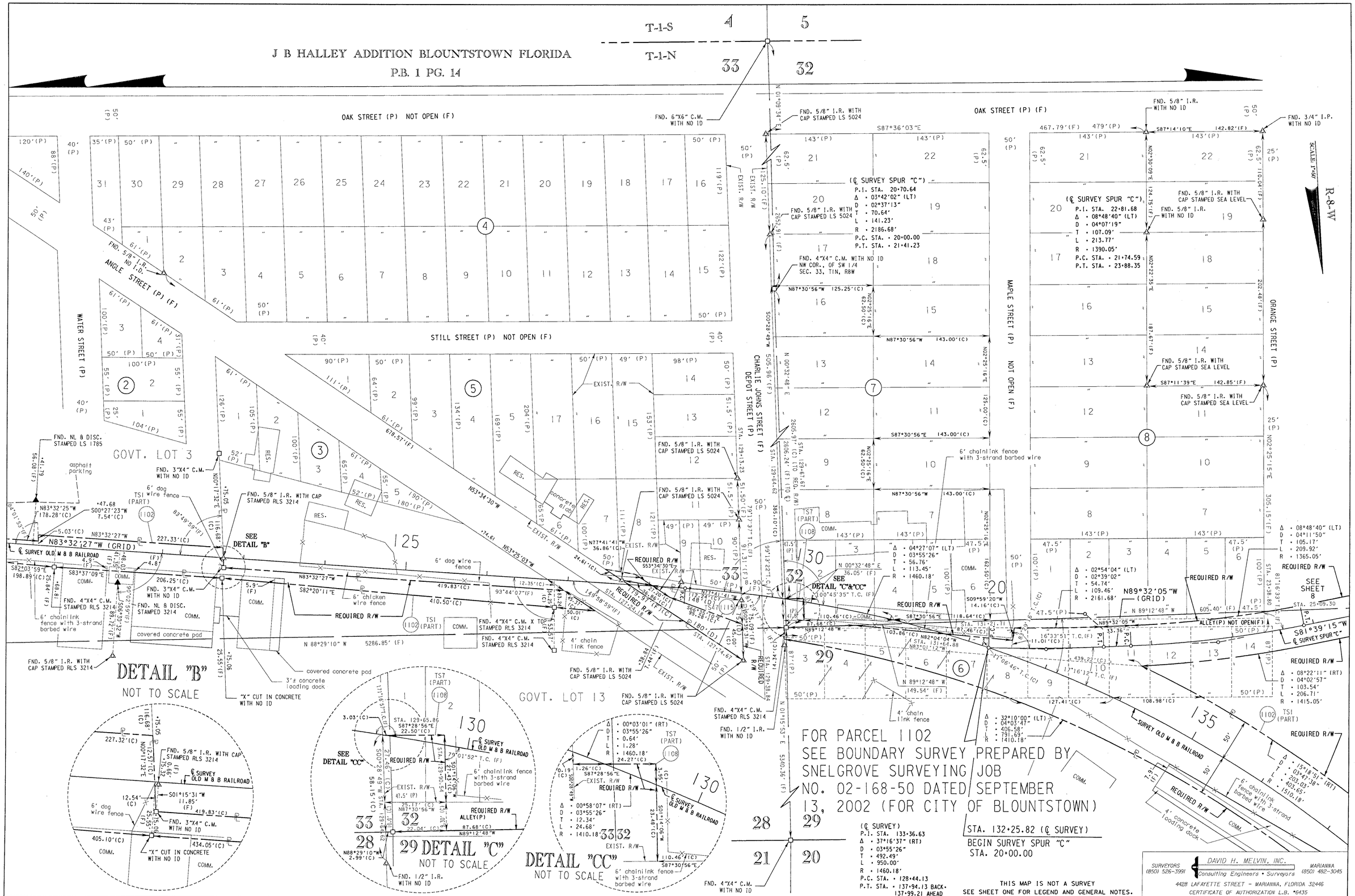

RIGHT OF WAY MAP	FLORIDA DEPARTMENT OF TRANSPORTATION RIGHT OF WAY MAPPING	APPROVED BY R B Hood DATE 4-03-02 DISTRICT SURVEYOR ADMINISTATOR	REVISION	BY	DATE	REVISED PARCEL 1115	J.L.B.	6-04-03		BY	DATE	F.A.P. No. 8888 582A	SECTION 47000-2602	MAPS PREPARED BY DAVID H. MELVIN, INC. MARIANNA, FLORIDA	FIELD BOOK NO.'S 20421034, 20040130, 20040365 20040085, 20040129, 20040131
						ADD BOUNDARY SURVEY NOTE PARCEL 1102, ADD PAR 1115	R.M.	12-04-02	PRELIM	J.L.	04-16-01				
						REV. PAR 1102	J.L.	10-24-02	FINAL	P.S.	03-18-02		CALHOUN COUNTY	W.P.I. No. 3121023	SCALE: 1"=50'
						REVISION	BY	DATE	CHECKED	T.F.	03-18-02			F.P. NO. 2211281	SHEET 5 OF 10

BLOUNTSTOWN GREENWAY FROM APALACHICOLA RIVER TO SAM ATKINS PARK

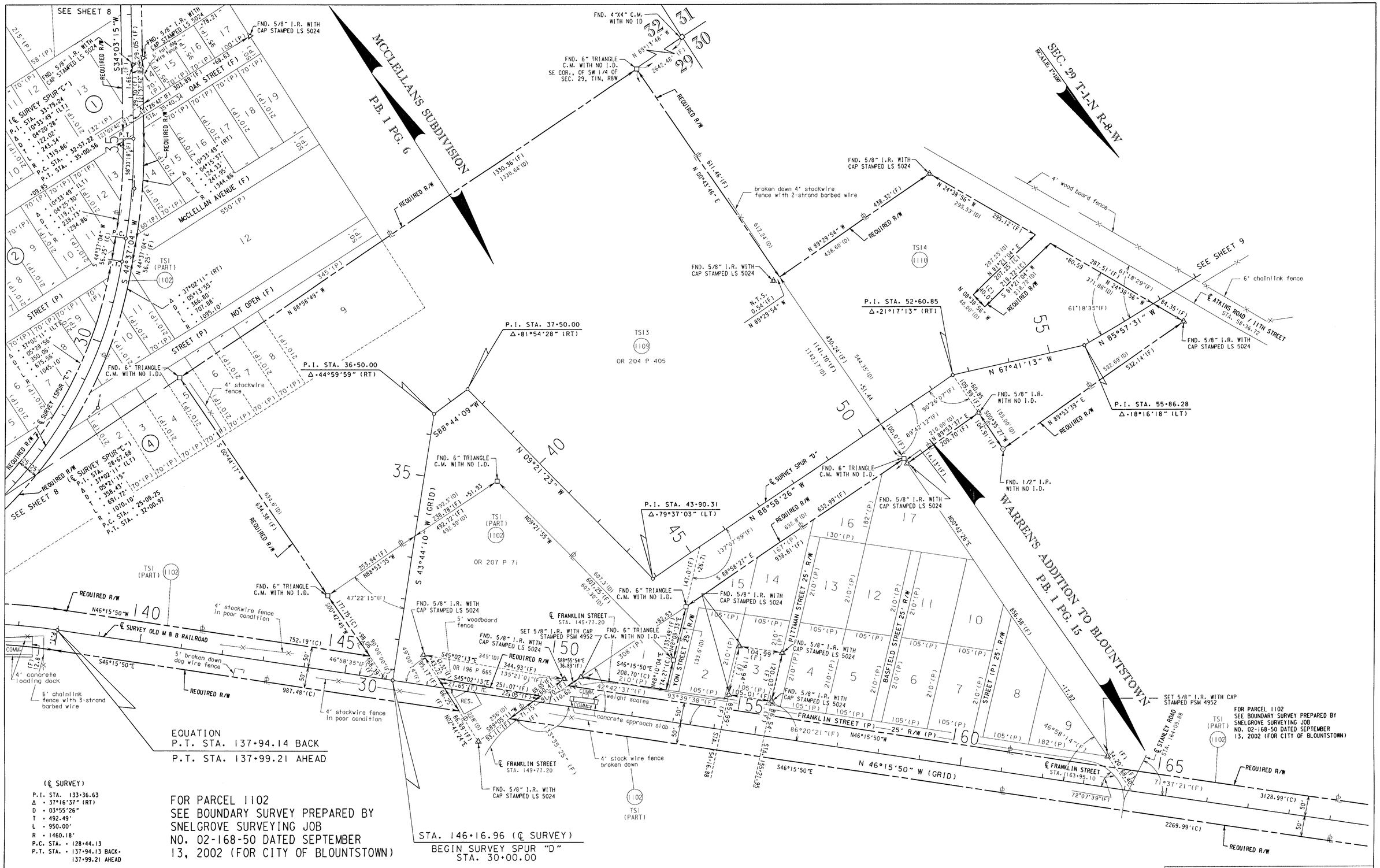

THIS MAP IS NOT A SURVEY
SEE SHEET ONE FOR LEGEND AND GENERAL NOTES.

SURVEYORS (850) 526-3991 — DAVID H. MELVIN, INC. — Consulting Engineers • Surveyors — MARIANNA (850) 482-3045
4428 LAFAYETTE STREET – MARIANNA, FLORIDA 32446
CERTIFICATE OF AUTHORIZATION L.B. #6435

RIGHT OF WAY MAP	FLORIDA DEPARTMENT OF TRANSPORTATION RIGHT OF WAY MAPPING	APPROVED BY R G Hood — DISTRICT SURVEYOR ADMINISTRATOR — DATE 4-03-02	REVISION	BY	DATE	ADD BOUNDARY SURVEY NOTE PARCEL 1102	R.M.	12-04-02	PRELIM	H.H.	04-16-01	F.A.P. No. 8888 582A	SECTION 47000-2602	MAPS PREPARED BY DAVID H. MELVIN, INC. MARIANNA, FLORIDA	FIELD BOOK NO.'S 20421034, 20040130, 20040365 20040085, 20040129, 20040131
						REV. PAR 1102	J.L.	10-24-02	FINAL	P.S.	03-18-02		CALHOUN COUNTY	W.P.I. No. 3121023	SCALE: 1"=100'
			REVISION	BY	DATE	REVISION	BY	DATE	CHECKED	T.F.	03-18-02			F.P. NO. 2211281	SHEET 6 OF 10

BLOUNTSTOWN GREENWAY FROM APALACHICOLA RIVER TO SAM ATKINS PARK

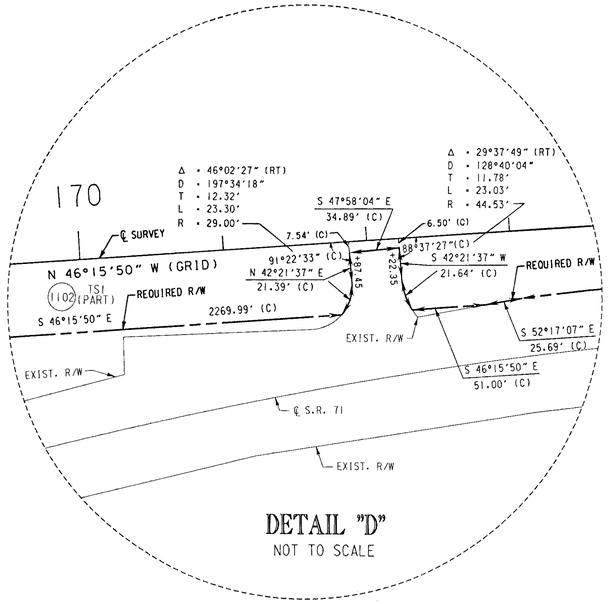

DETAIL "D"
NOT TO SCALE

FOR PARCEL 1102
SEE BOUNDARY SURVEY PREPARED BY
SNELGROVE SURVEYING JOB
NO. 02-168-50 DATED SEPTEMBER
13, 2002 (FOR CITY OF BLOUNTSTOWN)

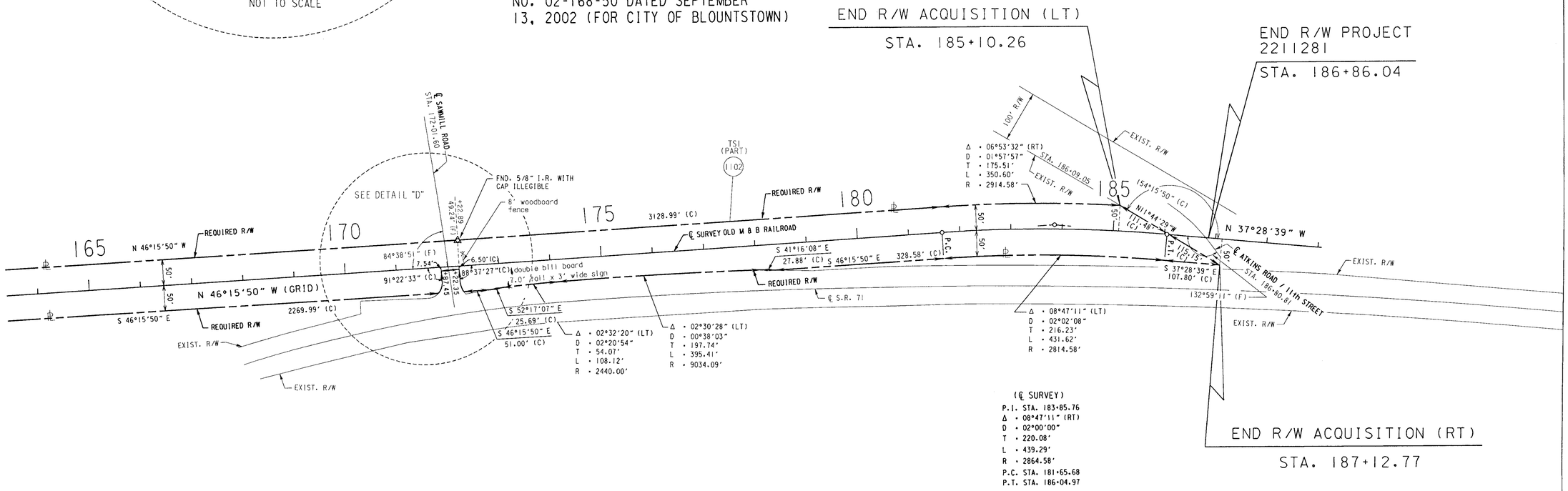

(℄ SURVEY)
P.I. STA. 183+85.76
Δ = 08°47'11" (RT)
D = 02°00'00"
T = 220.08'
L = 439.29'
R = 2864.58'
P.C. STA. 181+65.68
P.T. STA. 186+04.97

END R/W ACQUISITION (RT)
STA. 187+12.77

THIS MAP IS NOT A SURVEY
SEE SHEET ONE FOR LEGEND AND GENERAL NOTES

SURVEYORS (850) 526-3991 — DAVID H. MELVIN, INC. Consulting Engineers • Surveyors — MARIANNA (850) 482-3045
4428 LAFAYETTE STREET - MARIANNA, FLORIDA 32446
CERTIFICATE OF AUTHORIZATION L.B. #6435

RIGHT OF WAY MAP	FLORIDA DEPARTMENT OF TRANSPORTATION RIGHT OF WAY MAPPING	APPROVED BY R. H. Hood DATE 4-03-02 DISTRICT SURVEYOR ADMINISTATOR	REVISION	BY	DATE	ADD BOUNDARY SURVEY NOTE PARCEL 1102 REV. PAR 1102	R.M. J.L.	12-04-02 10-24-02		BY	DATE	F.A.P. No. 8888 582A	SECTION 47000-2602
						REVISION	BY	DATE	PRELIM	H.H.	04-16-01		
									FINAL	P.S.	03-18-02		CALHOUN COUNTY
									CHECKED	T.F.	03-18-02		

MAPS PREPARED BY DAVID H. MELVIN, INC. MARIANNA, FLORIDA
FIELD BOOK NO.'S 20421034, 20040130, 20040365 20040085, 20040129, 20040131
W.P.I. No. 3121023
SCALE: 1"=100'
F.P. NO. 2211281
SHEET 7 OF 10

BLOUNTSTOWN GREENWAY FROM APALACHICOLA RIVER TO SAM ATKINS PARK

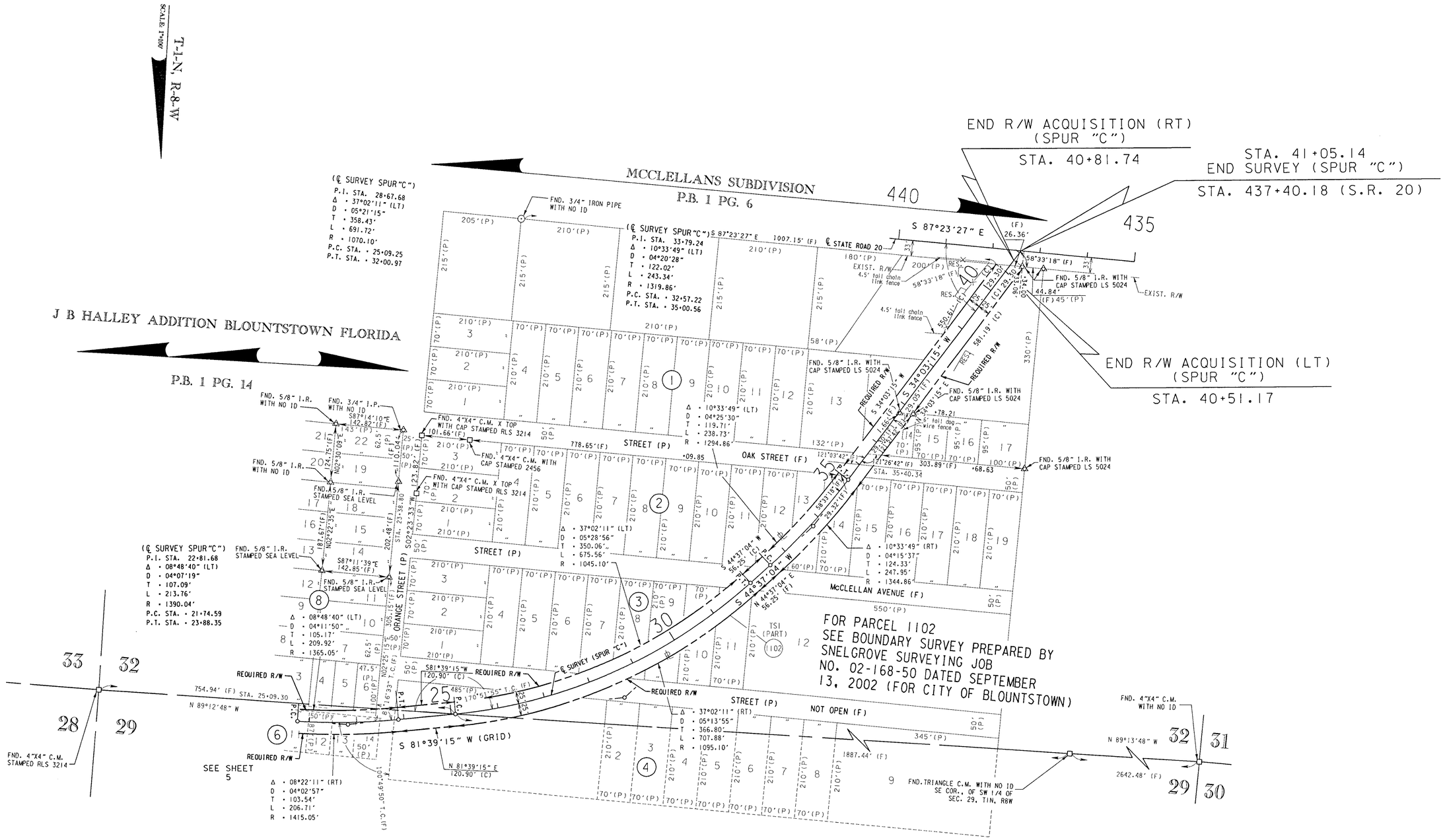

THIS MAP IS NOT A SURVEY
SEE SHEET ONE FOR LEGEND AND GENERAL NOTES

DAVID H. MELVIN, INC.
Consulting Engineers • Surveyors
SURVEYORS (850) 526-3991 — MARIANNA (850) 482-3045
4428 LAFAYETTE STREET - MARIANNA, FLORIDA 32446
CERTIFICATE OF AUTHORIZATION L.B. #6435

RIGHT OF WAY MAP	FLORIDA DEPARTMENT OF TRANSPORTATION RIGHT OF WAY MAPPING	APPROVED BY: R. A. Hood — DISTRICT SURVEYOR ADMINISTATOR — DATE: 4-03-02	REVISION	BY	DATE	ADD BOUNDARY SURVEY NOTE PARCEL 1102	R.M.	12-04-02		BY	DATE	F.A.P. No. 8888 582A	SECTION 47000-2602	MAPS PREPARED BY: DAVID H. MELVIN, INC. MARIANNA, FLORIDA	FIELD BOOK NO.'S 20421034, 20040130, 20040365 20040085, 20040129, 20040131
									PRELIM	H.H.	04-16-01			W.P.I. No. 3121023	SCALE: 1"=100'
									FINAL	P.S.	03-18-02		CALHOUN COUNTY	F.P. NO. 2211281	SHEET 8 OF 10
									CHECKED	T.F.	03-18-02				

BLOUNTSTOWN GREENWAY FROM APALACHICOLA RIVER TO SAM ATKINS PARK

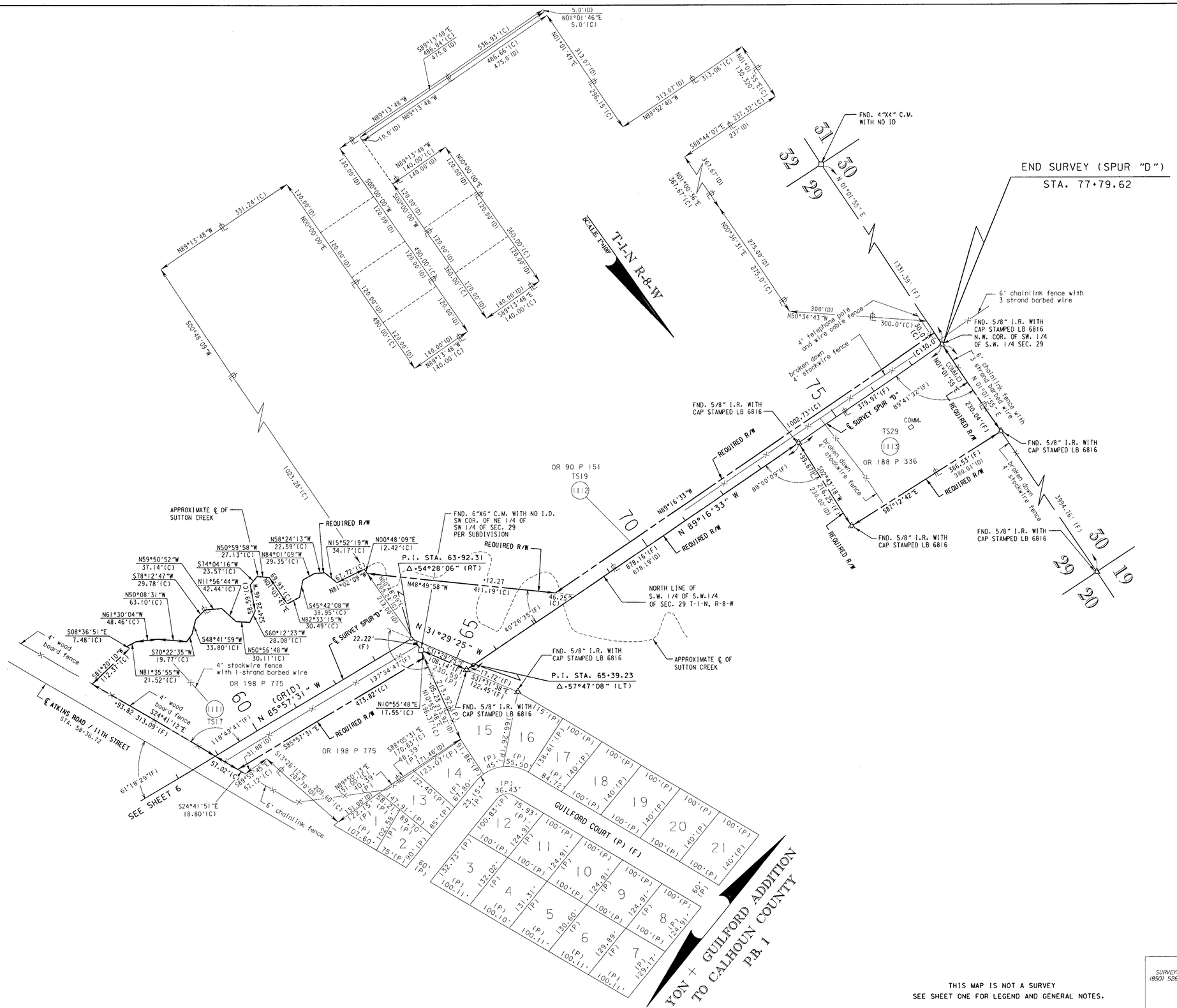

THIS MAP IS NOT A SURVEY
SEE SHEET ONE FOR LEGEND AND GENERAL NOTES.

SURVEYORS (850) 526-3991 — DAVID H. MELVIN, INC. — Consulting Engineers • Surveyors — MARIANNA (850) 482-3045
4428 LAFAYETTE STREET – MARIANNA, FLORIDA 32446
CERTIFICATE OF AUTHORIZATION L.B. #6435

RIGHT OF WAY MAP	FLORIDA DEPARTMENT OF TRANSPORTATION RIGHT OF WAY MAPPING	APPROVED BY R. B. Hood DISTRICT SURVEYOR ADMINISTRATOR	DATE 4-03-02	REVISION	BY	DATE	REVISION	BY	DATE

	BY	DATE
PRELIM	H.H.	04-16-01
FINAL	P.S.	03-18-02
CHECKED	T.F.	03-18-02

F.A.P. No. 8888 582A — SECTION 47000-2602 — CALHOUN COUNTY

MAPS PREPARED BY DAVID H. MELVIN, INC. MARIANNA, FLORIDA
W.P.I. No. 3121023
FIELD BOOK NO.'S 20421034, 20040130, 20040365, 20040085, 20040129, 20040131
SCALE: 1"=100'

F.P. NO. 2211281 — SHEET 9 OF 10

BLOUNTSTOWN GREENWAY FROM APALACHICOLA RIVER TO SAM ATKINS PARK

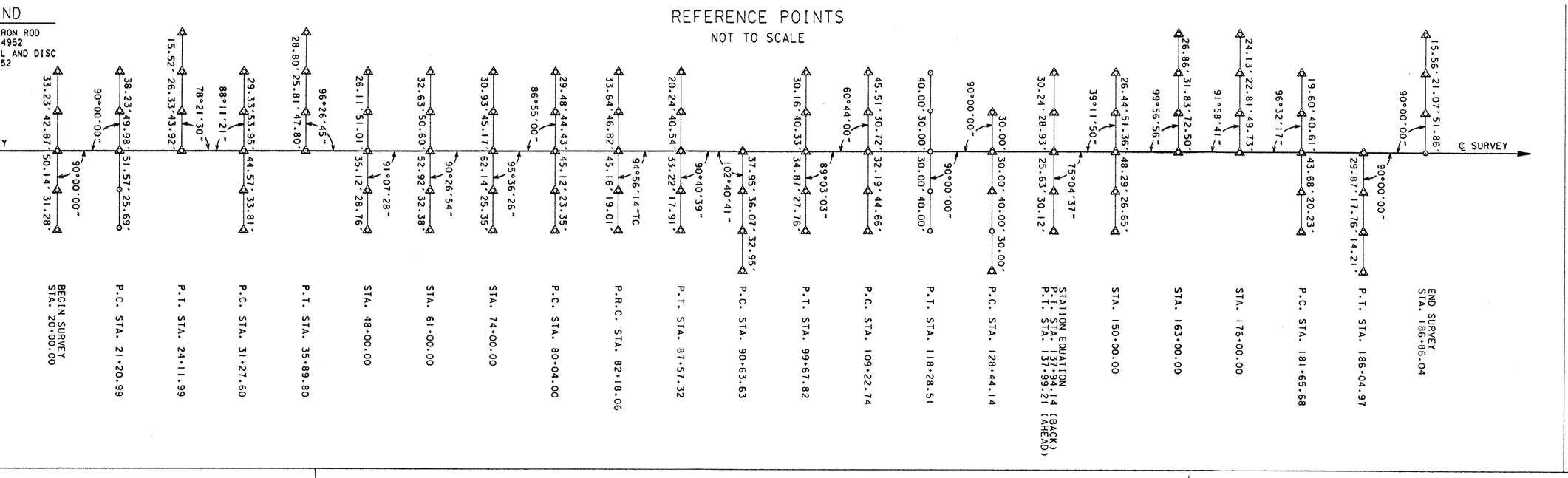

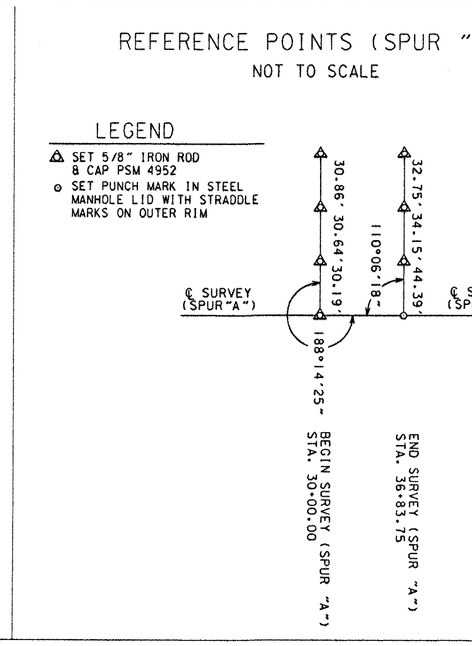

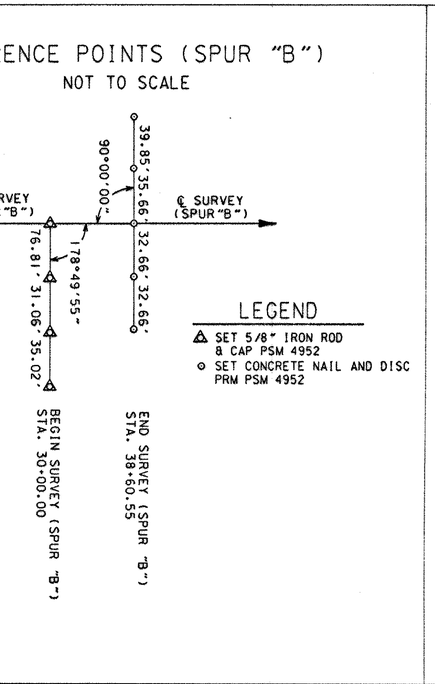

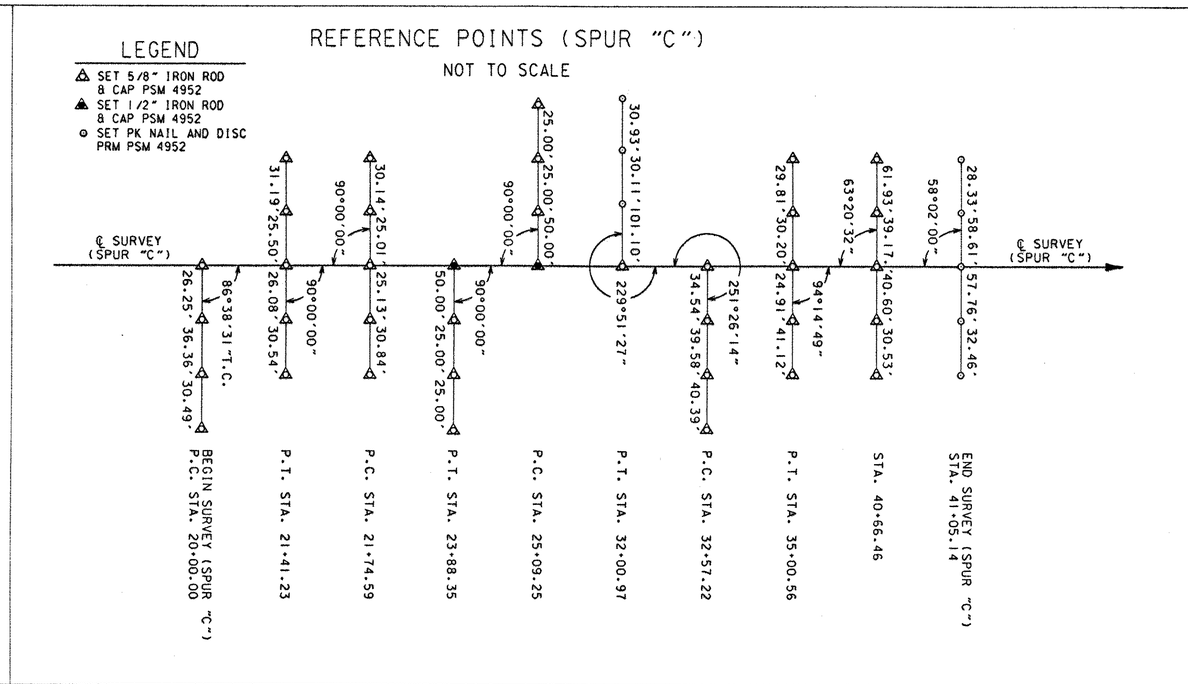



TABLE OF OWNERSHIP

SHEET NO.	NAME	AREA TAKEN	REMAINDERS RIGHT	REMAINDERS LEFT	COMMENTS	RECORDING DATA
~~1~~	~~DEWEY AND MARY JO STEPHENS~~	~~3.997 ac~~	~~0~~	~~0~~	VOID	
~~and 2~~	~~NEAL LAND AND TIMBER COMPANY~~	~~1.876 ac~~			VOID	
2-8	RAILS TO TRAILS CONSERVANCY	26.181 ac±	0	0	SEE BOUNDARY SURVEY	O.R. 265, PAGE 394
3	CAYSON RANCH, INC.	9709 sf	--------	--------		O.R. 269, PAGE 212
4	JASON JOHN KYLE REYNOLDS	6112 sf	0	15938 sf		O.R. 270, PAGE 413
4	H. DALTON HAGLER JR.	2.591 ac	0	33430 sf		O.R. 267, PAGE 195
~~4~~	~~STEVEN & BETTY BAILEY~~	~~5401 sf~~	~~0~~	~~1.366 ac~~	VOID	
~~4~~	~~R & M FOODLINER, INC.~~	~~1.563 ac~~	~~0~~	~~0~~	VOID	
5	BLOUNTSTOWN SUPPLY INC.	695 sf	1380 sf	2.016 ac		O.R. 272, PAGE 589
6	JOHN H. RICARD, BISHOP	1.856 ac	0	26.874 ac		O.R. 279, PAGE 148
6	JIMMY MAXWELL WALDROFF	8.056 ac	0	0		O.R. 273, PAGE 368
9	RUSSELL VICKERY JR.	3.860 ac	0	1.727 ac		O.R. 273, PAGE 372
9	W. LLOYD JR. & MARGARET TATUM	1.805 ac	0	29.372 ac		O.R. 272, PAGE 587
9	CHARLES E. & MARGARET D. YON	2.006 ac	0	0		O.R. 278, PAGE 752
~~4~~	~~UNKNOWN~~	~~11073 sf~~	~~0~~	~~0~~	VOID	
5	MYRTICE BAKER, ETAL	3908 sf	0	1946 sf		O.R. 276, PAGE 753
1	NEAL LAND AND TIMBER COMPANY	1.171 ac	0	0	TO BE ACQUIRED BY CITY	O.R. 268, PAGE 106
and 2	NEAL LAND AND TIMBER COMPANY	1.876 ac	--------	--------		O.R. 268, PAGE 104
1	NEAL LAND AND TIMBER COMPANY	1.277 ac	--------	--------		O.R. 280, PAGE 633

LEGEND

PARCEL NUMBER IDENTIFICATION	TYPE USE
100-699	DEEDS OF ALL TYPES
700-799	TEMPORARY EASEMENTS
800-899	PERPETUAL EASEMENTS
1100-1199	COUNTY ACQUIRED PARCELS

sf-Square Feet
ac-Acres

THIS MAP IS NOT A SURVEY
SEE SHEET ONE FOR LEGEND AND GENERAL NOTES.

SURVEYORS (850) 526-3991 — DAVID H. MELVIN, INC. — Consulting Engineers • Surveyo
4428 LAFAYETTE STREET - MARIANNA, F
CERTIFICATE OF AUTHORIZATION L.B.

GHT OF WAY MAP

FLORIDA DEPARTMENT OF TRANSPORTATION
RIGHT OF WAY MAPPING

APPROVED BY — DATE 4-03-02
DISTRICT SURVEYOR ADMINISTRATOR

REVISION	BY	DATE
FINAL RECORDING DATA	J.L.B.	6-29-04
VOID 1100 - ADD 802 - REV. PAR 1109, 1113	H.H.	08-26-03

REVISION	BY	DATE
REVISED PARCEL 1115	J.L.B.	6-4-03
NAME CHANGE PAR. 1104	J.L.B.	2-18-03
VOID 1101 - ADD 801	J.L.B.	12-13-02
ADD PAR. 1115	R.M.	12-04-02
REV. PAR. 1100,1102	J.L.	10-24-02

	BY	DATE
PRELIM	H.H.	04-16-01
FINAL	P.S.	03-18-02
CHECKED	T.F.	03-18-02

F.A.P. No. 888 582A — SECTION 47000-2602
CALHOUN COUNTY

MAPS PREPARED BY DAVID H. MELVIN, INC. MARIANNA, FLORIDA
FIELD BOOK NO.'S 20421034, 20040 20040085, 20040
W.P.I. No. 3121023 — SCALE: 1"=100'
F.P. NO. 2211281 — SHEET

BLOUNTSTOWN GREENWAY FROM APALACHICOLA RIVER TO SAM A