FED. ROAD DIV. No.	STATE	PROJECT No.	FISCAL YEAR	SHEET No.
3	FLA.	46656-2601	69	1

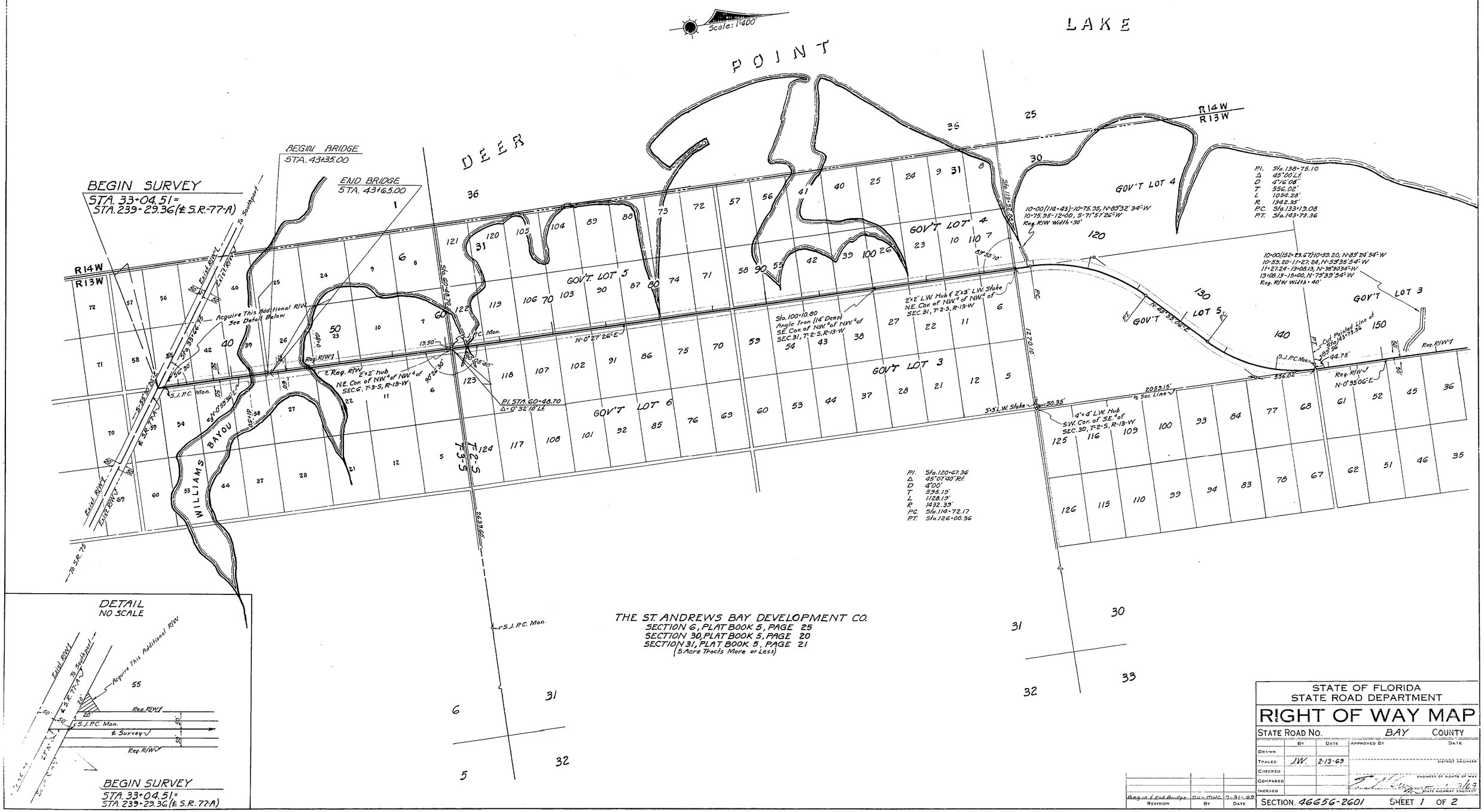

STATE OF FLORIDA
STATE ROAD DEPARTMENT

RIGHT OF WAY MAP

STATE ROAD No. BAY COUNTY

	By	Date	Approved By	Date
Drawn				District Engineer
Traced	J.W.	2-13-69		
Checked				
Compared				Engineer of Rights of Way
Indexed				State Highway Engineer

Revision	By	Date
Begin & End Bridge	DU-MHC	7-31-69

SECTION 46656-2601 SHEET 1 OF 2

HIGH POINT ROAD-FROM SR-77-A TO HIGH POINT

FED. ROAD DIV. No.	STATE	PROJECT No.	FISCAL YEAR	SHEET No.
3	FLA.	46656-2601	69	2

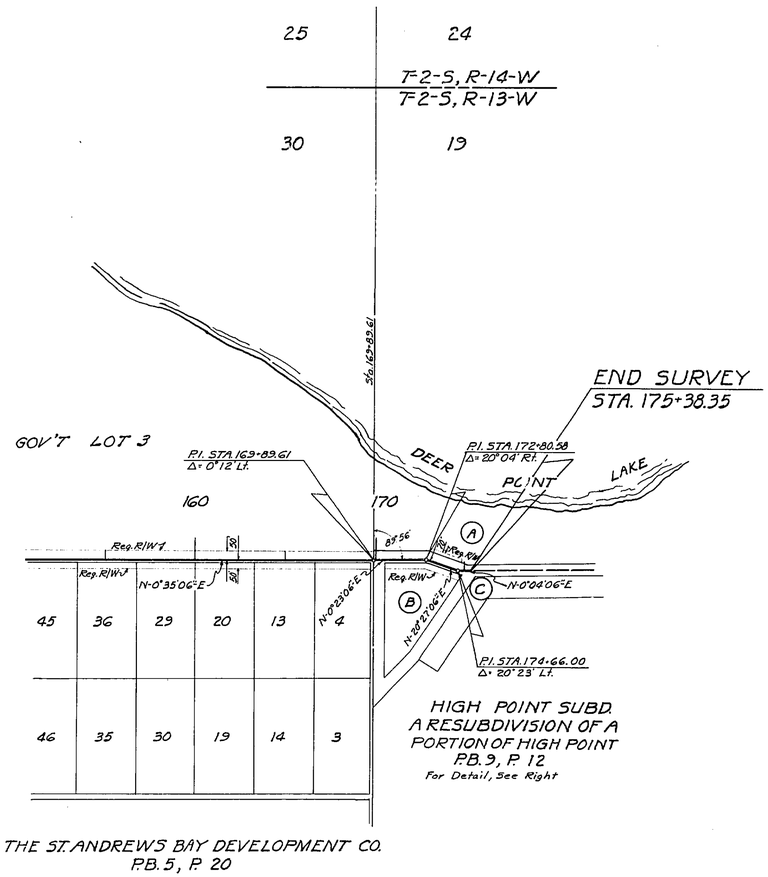

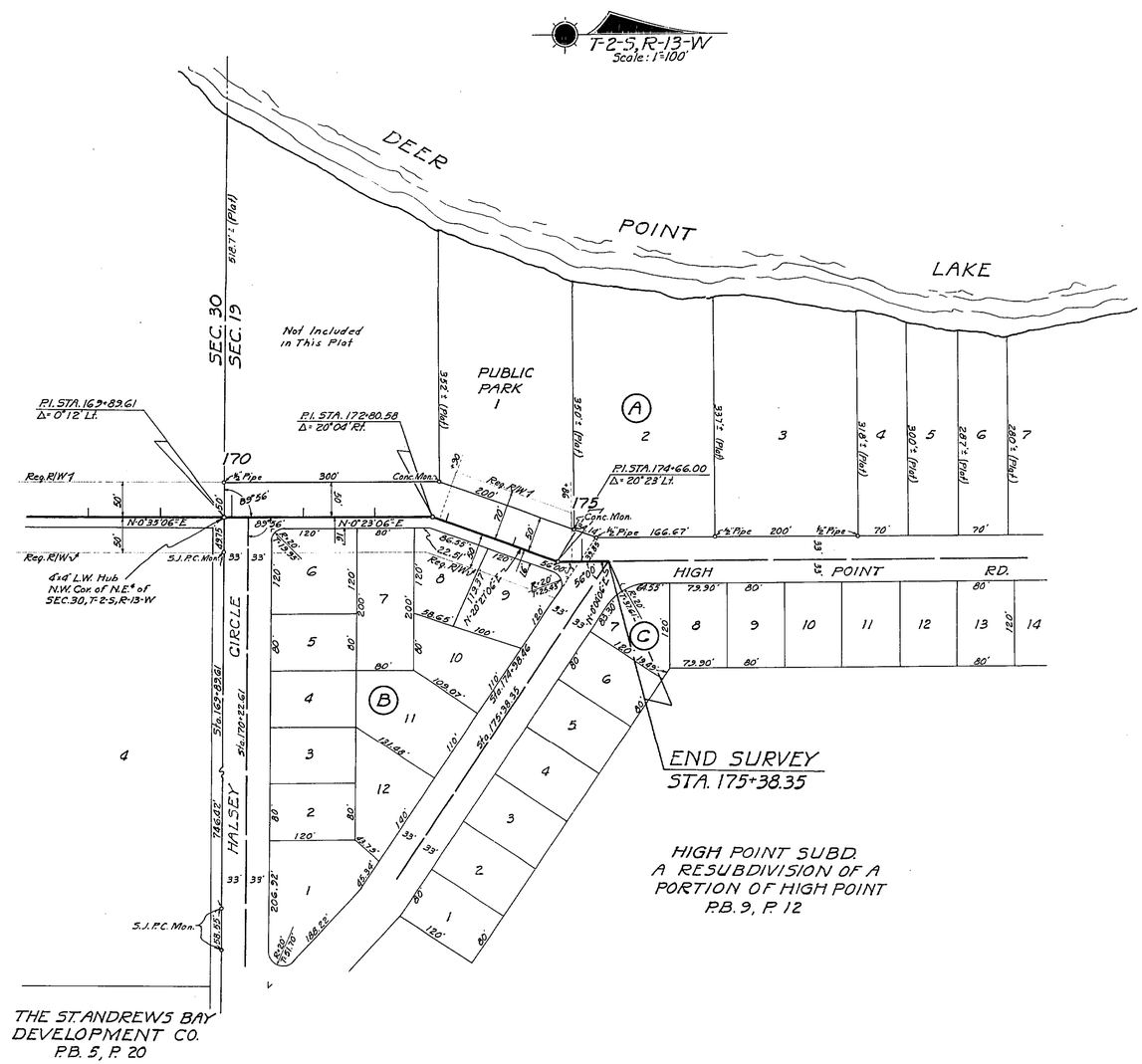

UTILITY POLES					
POWER			TELEPHONE		
STA.	RT.	LT.	STA.	RT.	LT.
86+76		36'	86+76		36'
86+77.5	25'		86+77.5	25'	
90+30	26.5'		90+90	26.5'	
93+41	26'		93+41	26'	
95+96	28'		95+96	28'	
99+97.5	30.5'		99+97.5	30.5'	
169+90		49'			
173+85		60.6'			
175+25'		39'			
Owner: Gulf Coast Elec. Co-op			Owner: Southern Bell Tele. Co.		

STATE OF FLORIDA
STATE ROAD DEPARTMENT

RIGHT OF WAY MAP

STATE ROAD No. BAY COUNTY

	By	Date	Approved By	Date
Drawn				
Traced	J.W.	2-13-69	District Engineer	
Checked				
Compared			Engineer of Rights of Way	
Indexed			State Highway Engineer	

Revision	By	Date

SECTION 46656-2601 SHEET 2 OF 2

HIGH POINT ROAD-FROM S.R.-77-A TO HIGH POINT

A. R. COLSWELL, JACKSONVILLE, FLORIDA — INV LINER —