FED. ROAD DIV. No.	STATE	F A PROJECT No.	FISCAL YEAR	SHEET No.
3	FLA.			1

BOOK No. 000521
000524
884226

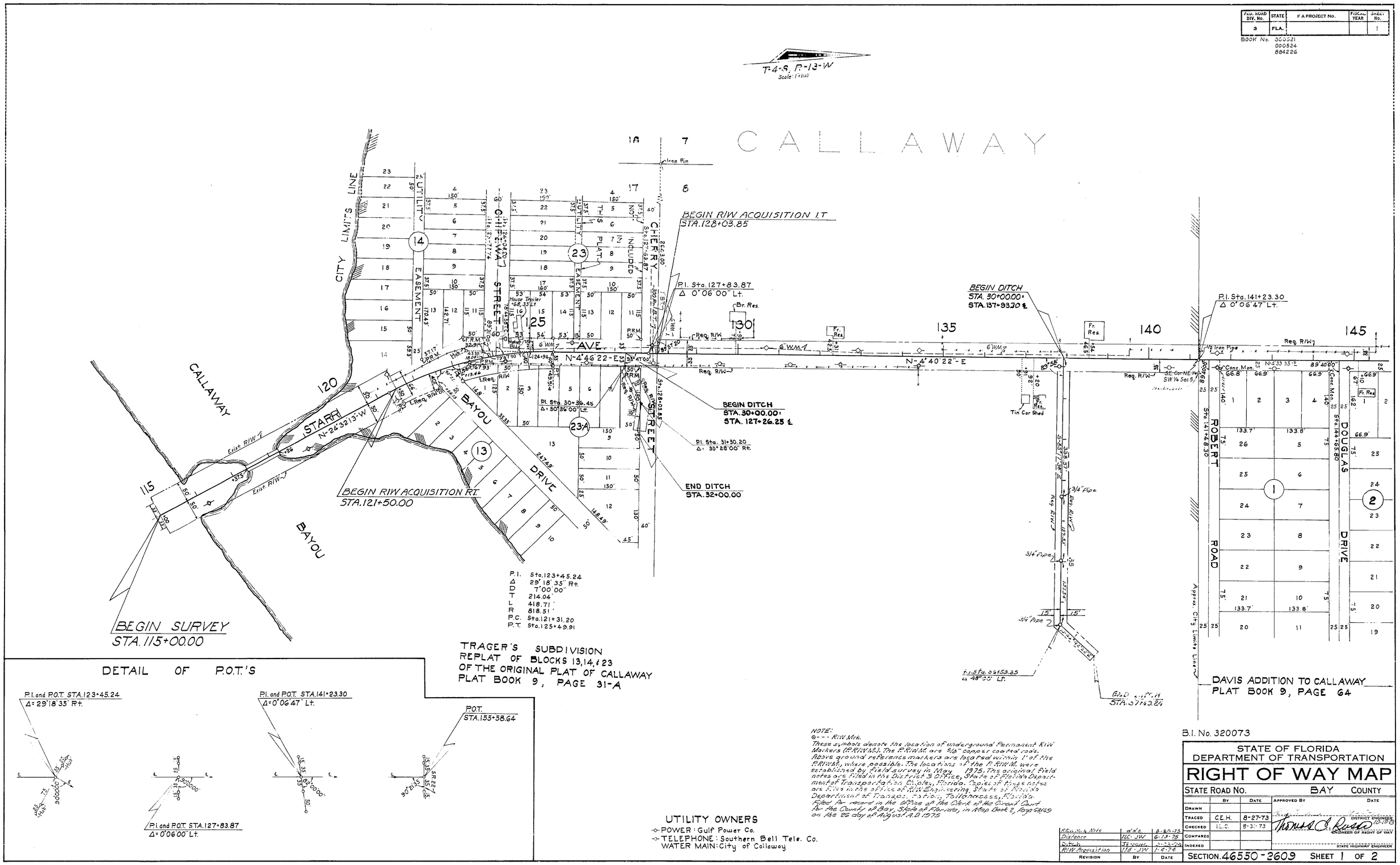

NOTE:
⊖--- R/W Mrk.
These symbols denote the location of underground Permanent R/W Markers (P.R/W.M.). The P.R/W.M. are 3/8" copper coated rods. Above ground reference markers are located within 1' of the P.R/W.M., where possible. The locations of the P.R/W.M. were established by field survey in May 1975. The original field notes are filed in the District 3 Office, State of Florida Department of Transportation, Bailey, Florida. Copies of these notes are filed in the offices of R/W Engineering, State of Florida Department of Transportation, Tallahassee, Florida. Filed for record in the Office of the Clerk of the Circuit Court for the County of Bay, State of Florida, in Map Book 2, Page 69/69 on the 26 day of August A.D. 1975

UTILITY OWNERS
-◇- POWER: Gulf Power Co.
-◇- TELEPHONE: Southern Bell Tele. Co.
WATER MAIN: City of Callaway

B.I. No. 320073

STATE OF FLORIDA
DEPARTMENT OF TRANSPORTATION

RIGHT OF WAY MAP

STATE ROAD No. BAY COUNTY

	By	Date	Approved By	Date
Drawn				
Traced	C.E.H.	8-27-73	District Engineer	10-12-73
Checked	L.L.C.	8-31-73	Engineer of Right of Way	
Compared				
Indexed			State Highway Engineer	

Revision	By	Date
R/W Mrk. Note	d'a's	5-30-75
Distance	JLC-JW	6-13-75
Ditch	Texada	11-13-74
R/W Acquisition	JLC-JW	1-6-76

SECTION 46550-2609 SHEET 1 OF 2

STARR AVE. FROM CALLAWAY BRIDGE TO S.R. 22

FED. ROAD DIV. No.	STATE	F A PROJECT No.	FISCAL YEAR	SHEET No.
3	FLA.			2

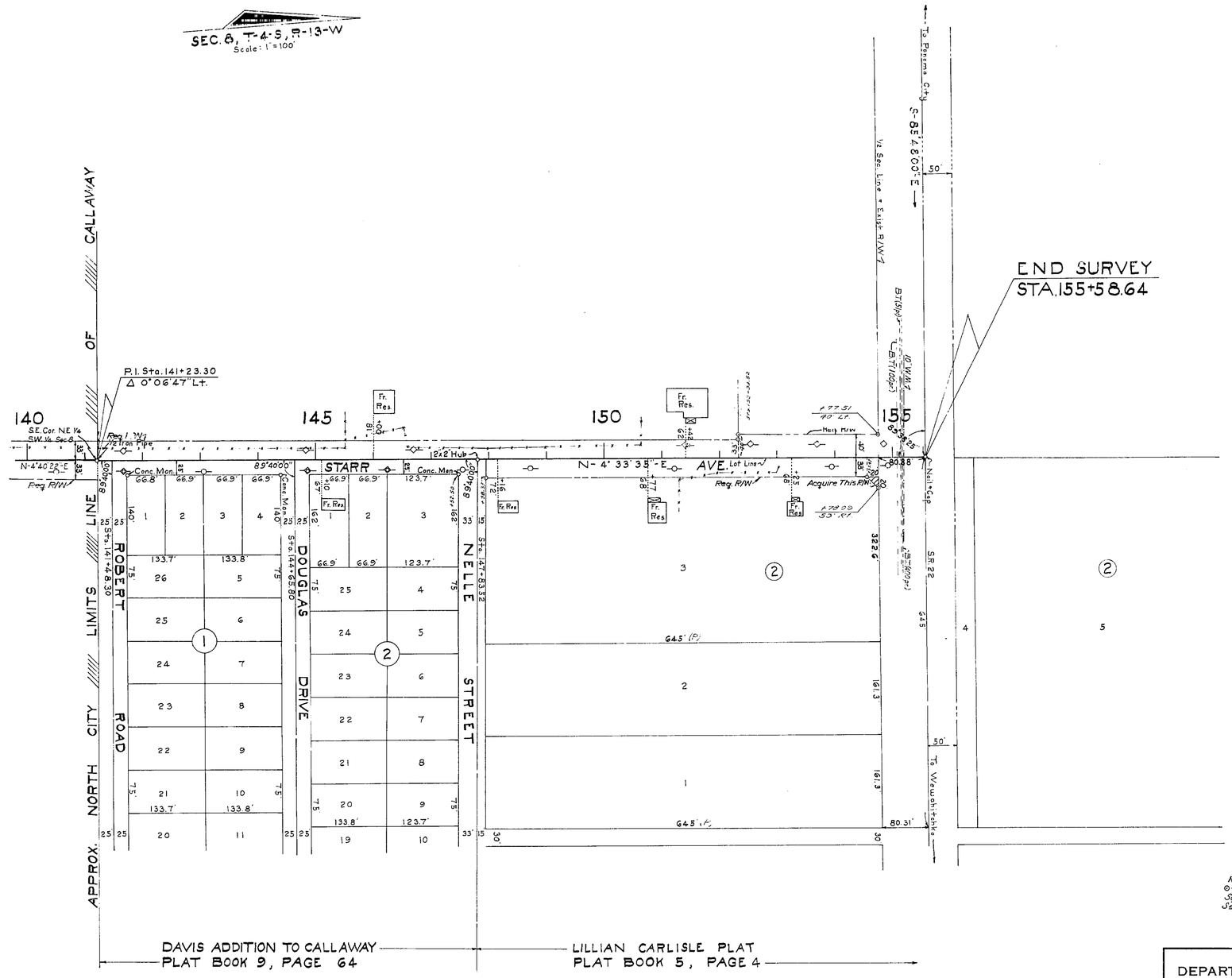

NOTE:
⊙- - - R/W Mrk.
Symbol for Permanent R/W Markers.
See Sheet No. 1 For details.

STATE OF FLORIDA
DEPARTMENT OF TRANSPORTATION

RIGHT OF WAY MAP

STATE ROAD No. BAY COUNTY

	By	Date	Approved By	Date
Drawn				
Traced	C.E.H.	8-27-73	District Engineer	
Checked	W.C.	8-31-73	Thomas C. Kline 9-13-73 Engineer of Right of Way	
Compared				
Indexed			State Highway Engineer	

Revision	By	Date
R/W & M. & Note	WWS	8-20-75
R/W & Rev.	RA-W.N.	11-3-73

SECTION 46550-2609 SHEET 2 OF 2

STARR AVE. FROM CALLAWAY BRIDGE TO S.R. 22

FED. ROAD DIV. No.	STATE	F.A. PROJECT No.	FISCAL YEAR	SHEET No.
3	FLA.			1

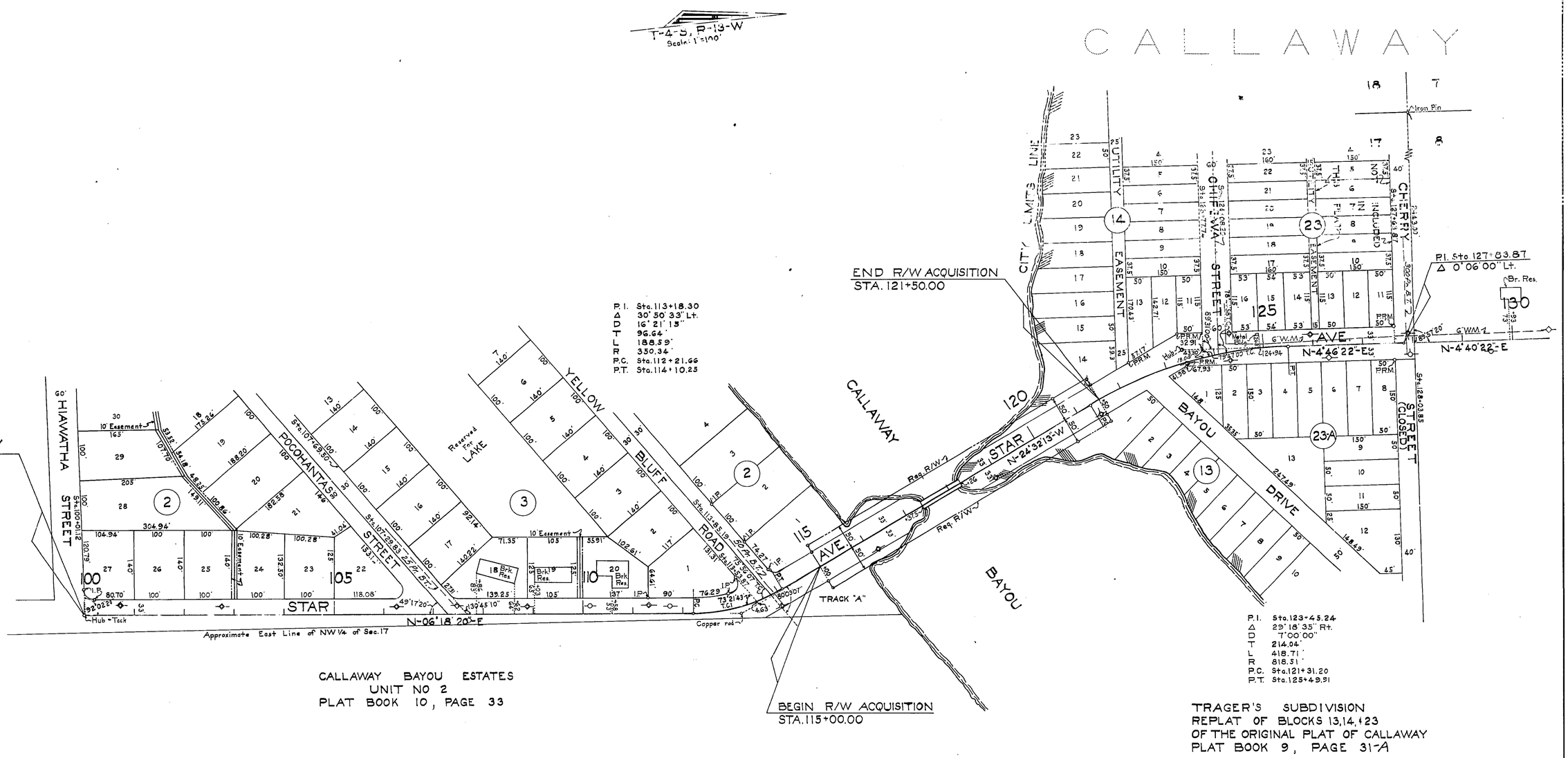

Note:

R/W Mrk --- These symbols denote the location of underground Permanent R/W Markers (P.R/W M.). The P.R/W M. are ⅝" copper-coated rods.

Above ground reference markers are located within 1' of the P.R/W M. where possible.

The location of the P.R/W M. were established by field survey in November, 1973. The original field notes are filed in the District Office, State of Florida Department of Transportation, Chipley, Florida. Copies of these notes are filed in the Office of R/W Engineering, State of Florida Department of Transportation, Tallahassee, Florida. Filed & recorded in the Office of the Clerk of the Circuit Court for the County of Bay, State of Florida, in Map Book 8, Page 12 on the 20th day of December, A.D. 1973.

UTILITY OWNERS
- POWER: Gulf Power Co.
- TELEPHONE: Southern Bell Tele. Co.

WATER MAIN: City of Callaway

Revision	By	Date
Dskncs.	HC-FLL	6-13-75
P.R.O.S. & Note	L.W.	12-13-79
	CEH-MK	10-27-71

B.I. No. 320077

STATE OF FLORIDA
DEPARTMENT OF TRANSPORTATION

RIGHT OF WAY MAP

STATE ROAD No. BAY COUNTY

	By	Date	Approved By	Date
Drawn				
Traced	C.H.	8-24-71	District Engineer	
Checked			Thomas E. Russo	9-16-71
Compared			Engineer of Right of Way	
Indexed			State Highway Engineer	

SECTION 46560-2619 SHEET 1 OF 2

CALLAWAY BAYOU BRIDGE VIA STAR AVENUE

FED. ROAD DIV. No.	STATE	F A PROJECT No.	FISCAL YEAR	SHEET No.
3	FLA.			2

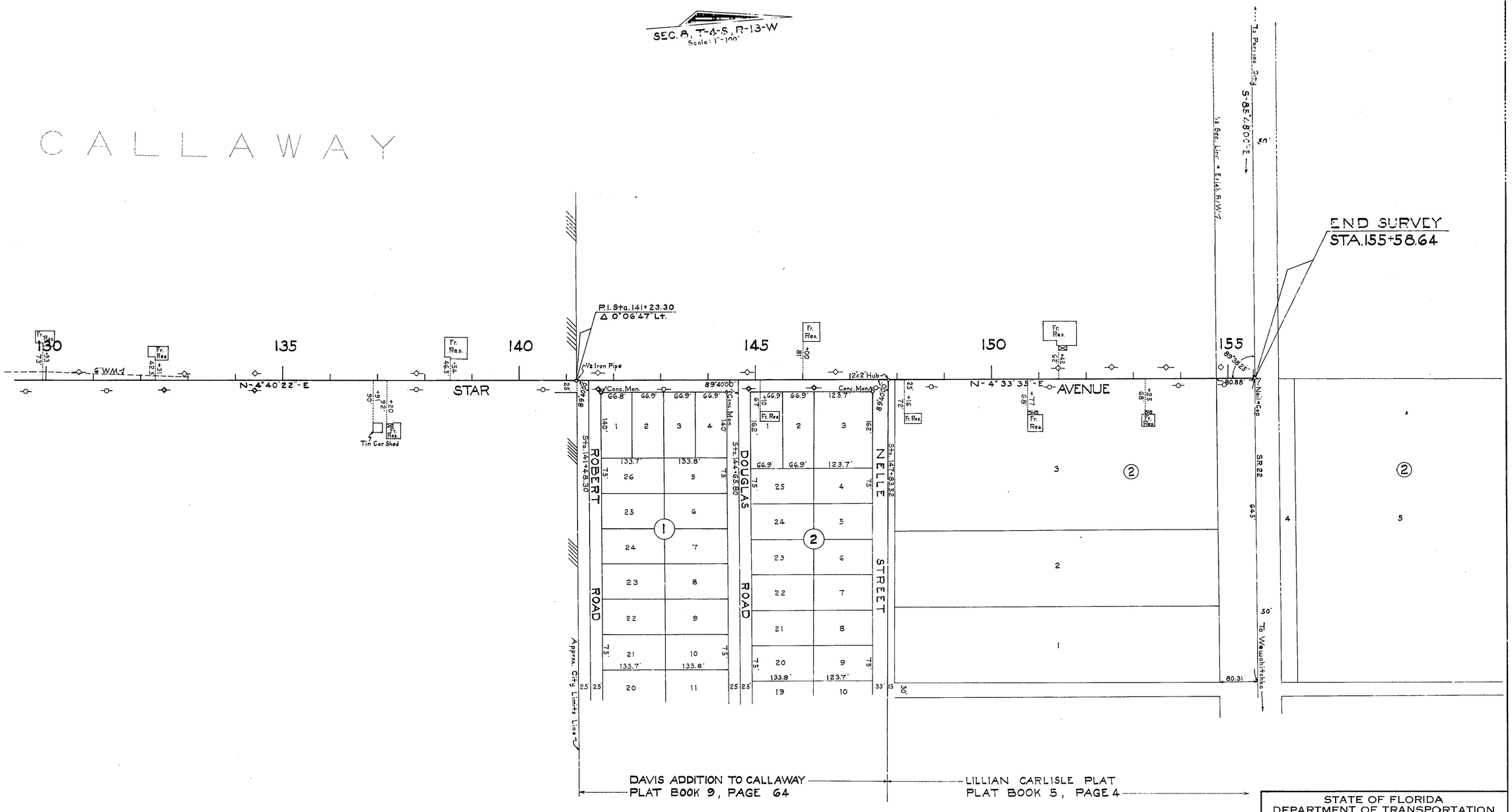

STATE OF FLORIDA
DEPARTMENT OF TRANSPORTATION

RIGHT OF WAY MAP

STATE ROAD No. BAY COUNTY

	By	Date	Approved By	Date
Drawn				
Traced	C.H.	8-24-71	District Engineer	
Checked			Thomas C. Russo 9-16-71 Engineer of Right of Way	
Compared				
Indexed			State Highway Engineer	

Revision	By	Date

SECTION. 46560-2619 SHEET 2 OF 2

CALLAWAY BAYOU BRIDGE VIA STAR AVENUE