FED. ROAD DIV. No.	STATE	SEC. AND JOB No.	FISCAL YEAR	SHEET No.	TOTAL SHEETS
3	FLA.	46550	58	1	2

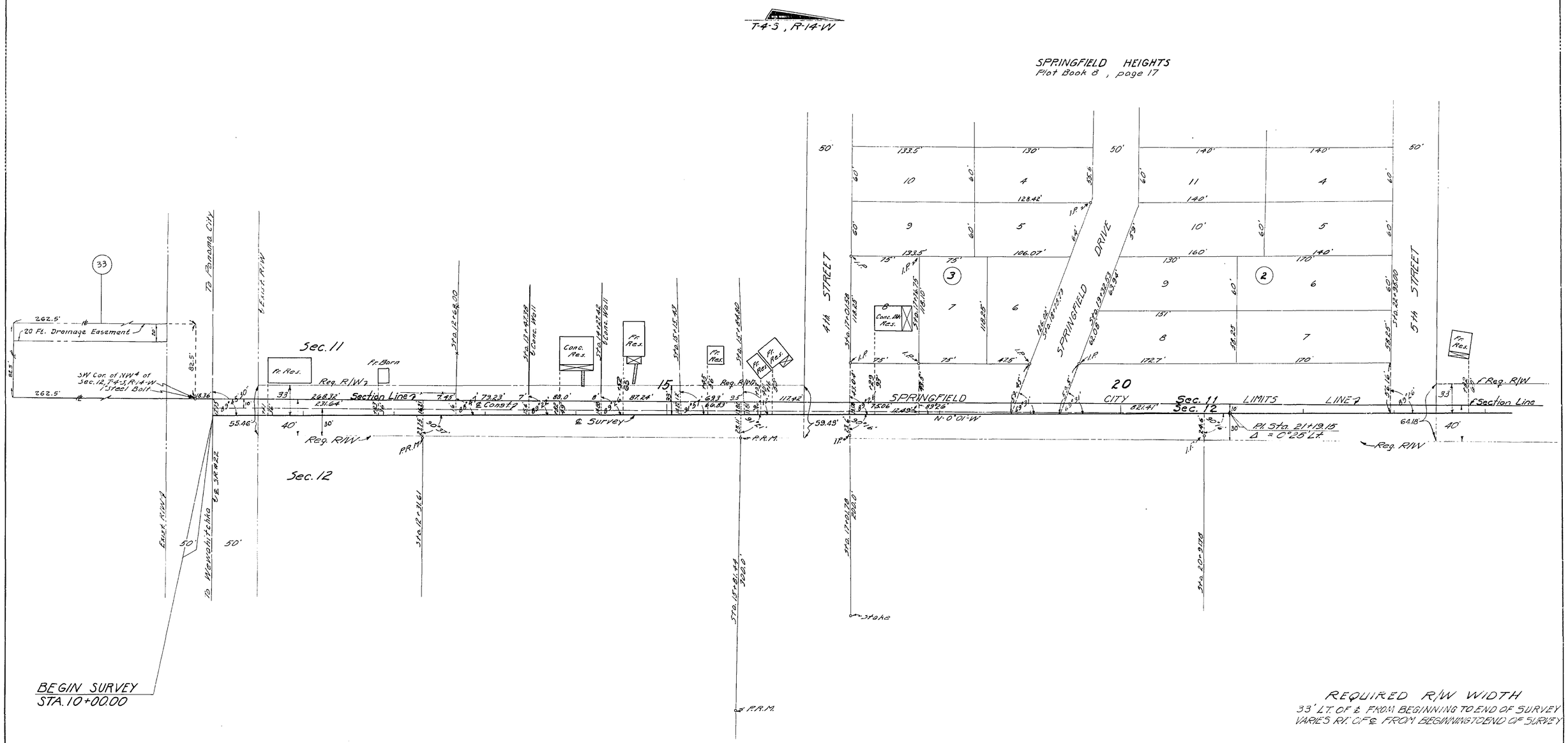

STATE OF FLORIDA
STATE ROAD DEPARTMENT

RIGHT OF WAY MAP

SECTION No. 46550-

ROAD No. S-22-B BAY COUNTY

SCALE 1" = 50'	NAMES	DATES	APPROVED BY
DRAWN			G. L. Diel — DIVISION ENGINEER
TRACED	P.R.M.	6-5-59	
INDEXED			Horton Bugham 8-25-59 — STATE HIGHWAY ENGINEER
REVISED	H.R.	11-17-59	
REVISED	BW	1-11-83	

HUNT'S CHURCH

FED. ROAD DIV. No.	STATE	SEC. AND JOB No.	FISCAL YEAR	SHEET No.	TOTAL SHEETS
3	FLA.	46550	58	2	2

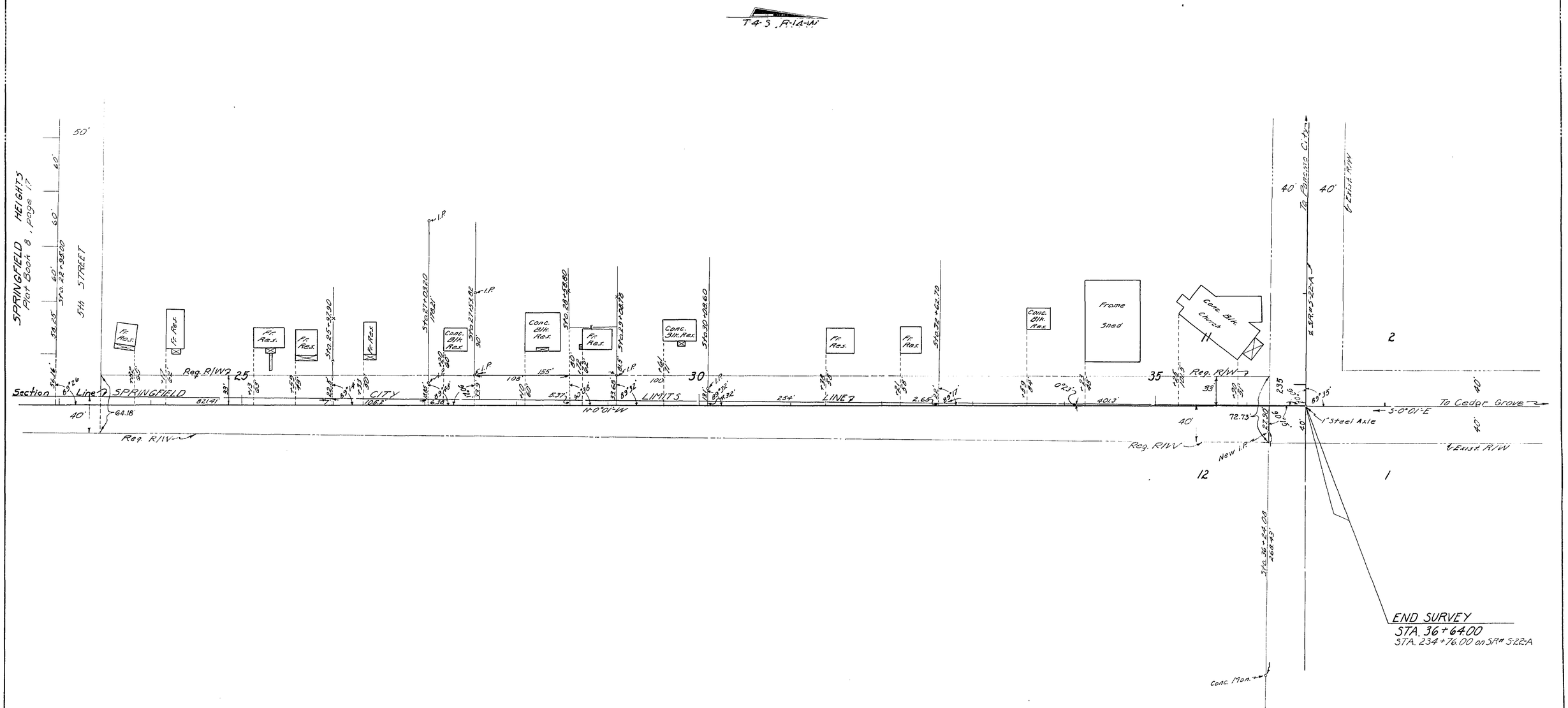

STATE OF FLORIDA
STATE ROAD DEPARTMENT

RIGHT OF WAY MAP

SECTION No. 46550

ROAD No. S-22-B BAY COUNTY

SCALE 1" = 50'	NAMES	DATES	APPROVED BY
DRAWN			G. P. Dick DIVISION ENGINEER
TRACED	P.R.M.	6-6-59	
INDEXED			Hayden Buchan 8-25-59 for STATE HIGHWAY ENGINEER
REVISED	H.R.	11-17-59	
REVISED			

HUNT'S CHURCH

TABLE OF OWNERSHIPS

PARCEL NO.	SHEET NO.	NAME	AREA TAKEN METRIC	AREA TAKEN (ENGLISH)	REMAINDERS LEFT METRIC	REMAINDERS LEFT (ENGLISH)	REMAINDERS RIGHT METRIC	REMAINDERS RIGHT (ENGLISH)	COMMENTS	RECORDING DATA
1100	1	PHARMLAND, INC.	131.5 SM	1,437 SF	0	0	0.3238 HA	0.800 AC		

UTILITIES

TELEPHONE: BELLSOUTH
T.V. CABLE: COMCAST
GAS: WEST FLORIDA NATURAL GAS
WATER: BAY COUNTY PUBLIC UTILITIES
POWER: GULF POWER COMPANY
SEWER: CITY OF SPRINGFIELD

NOTE:
sm - SQUARE METER
ha - HECTARE - 10000 sm
ac- ACRE
sf- square foot

LEGEND

PARCEL NUMBER IDENTIFICATION	TYPE USE
100-699	DEEDS OF ALL TYPES
700-799	TEMPORARY EASEMENTS
800-899	PERPETUAL EASEMENTS
900-999	LICENSE AGREEMENT
1100-1199	COUNTY PARCELS

LEGEND

AC	ACRE	(P)	PLAT
℄	BASELINE	P.B.	PLAT BOOK
℄	CENTERLINE	PG.	PAGE
C.M.	CONCRETE MONUMENT	P.I.	POINT OF INTERSECTION
CONC.	CONCRETE	PK	PARKER KALON
D	DEGREE OF CURVATURE	P.O.T.	POINT ON TANGENCY
(D)	DEED	P.T.	POINT OF TANGENCY
Δ	CURVE DELTA ANGLE	PSM	PROFESSIONAL SURVEYOR & MAPPER
F.A.	FEDERAL AID PROJECT	R	RADIUS
F.D.O.T.	FLORIDA DEPARTMENT OF TRANSPORTATION	RES.	RESIDENTIAL
		R- -E	RANGE EAST
FND.	FOUND	R- -W	RANGE WEST
ha.	HECTARES	RT	RIGHT
I.P.	IRON PIPE	R/W	RIGHT OF WAY
IR & C	IRON ROD AND CAP	S.R.	STATE ROAD
km	KILOMETERS	SEC.	SECTION
L	LENGTH OF CURVE	SF	SQUARE FEET
LB	LICENSED BUSINESS	STA.	STATION
L.O.C.	LIMITS OF CONSTRUCTION	T	TANGENT
LT	LEFT	T- -N	TOWNSHIP NORTH
m	METER	T- -S	TOWNSHIP SOUTH
mm	MILLIMETER	W.P.I.	WORK PROGRAM ITEM
NA	NOT APPLICABLE	N.T.S.	NOT TO SCALE
No.	NUMBER	N	NORTH
N.T.S.	NOT TO SCALE	S	SOUTH
OR	OFFICIAL RECORD	E	EAST
°	DEGREES	W	WEST
'	FEET/MINUTES	(C)	COMPUTED/CALCULATED
(F)	FIELD DATA	R.L.S.	REGISTERED LAND SURVEYOR
HWY	HIGHWAY	INC.	INCORPORATED
F.P.	FINANCIAL PROJECT	"	INCHES/SECONDS
I.D.	IDENTIFICATION	FL	FLORIDA

GENERAL NOTES

1. CONVERSIONS HAVE BEEN BASED ON THE U.S. SURVEY FOOT.

   (ENGLISH) TO METRIC: (12/39.37) x feet = m
   METRIC TO (ENGLISH): (39.37/12) x m = feet

2. BEARINGS ARE BASED ON GRID BEARING BETWEEN TRAVERSE STATION 46-92-GPS2 AND TRAVERSE STATION 46-94-D07H OF THE FLORIDA STATE PLANE COORDINATE SYSTEM, NORTH ZONE, LAMBERT PROJECTION AS ESTABLISHED BY THE FLORIDA DEPARTMENT OF TRANSPORTATION. ALL COORDINATES SHOWN ARE BASED ON SAME.
3. UNDERGROUND FOUNDATION ENCROACHMENTS NOT LOCATED.
4. RIGHT OF WAY MONUMENTS TO BE SET AFTER CONSTRUCTION OF PROJECT IS COMPLETE.
5. ONLY FIXED IMPROVEMENTS PERTINENT TO THE PARCELS TO BE ACQUIRED ARE SHOWN. FIXED INTERIOR IMPROVEMENTS NOT LOCATED.
6. THIS RIGHT OF WAY MAP WAS PREPARED FOR THE PURPOSE OF PREPARING LEGAL LAND DESCRIPTIONS, ACQUISITION DOCUMENTS, MONUMENTATION, PROPERTY MANAGEMENT, AND AS AN AID IN THE APPRAISAL OF THE RIGHT OF WAY REQUIRED FOR TRANSPORTATION FACILITIES. THIS MAP IS NOT A SURVEY.
7. ATTENTION IS DIRECTED TO THE FACT THAT THESE MAPS MAY HAVE BEEN REDUCED IN SIZE BY REPRODUCTION. THIS MUST BE CONSIDERED WHEN SCALING DATA.
8. THIS RIGHT OF WAY MAP IS SUPPORTED BY A RIGHT OF WAY CONTROL SURVEY DATED MAY 17, 2000, PREPARED UNDER THE RESPONSIBLE CHARGE OF PAUL N. WEEKS, FLORIDA PROFESSIONAL SURVEYOR AND MAPPER NUMBER 4126; CERTIFIED COPIES OF THIS SURVEY ARE FILED OF RECORD IN THE DISTRICT 3 OFFICE IN CHIPLEY.
9. PROPERTY BOUNDARIES DETERMINED FROM FIELD SURVEY, PLATS OF RECORD AND RECORD TITLE.
10. ALL ANGLES ARE 90° UNLESS OTHERWISE NOTED.

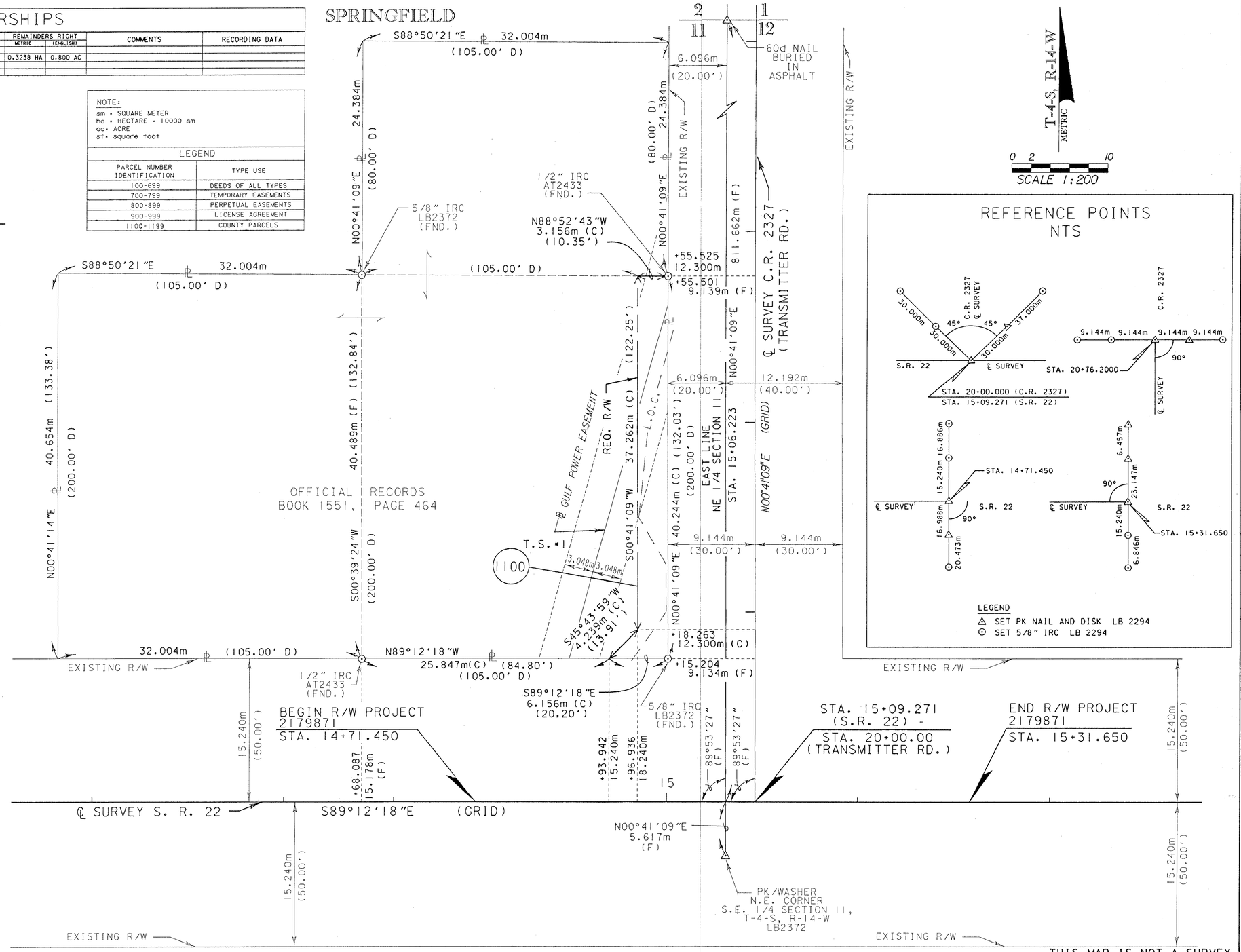

THIS MAP IS NOT A SURVEY

RIGHT OF WAY MAP	FLORIDA DEPARTMENT OF TRANSPORTATION RIGHT OF WAY MAPPING	APPROVED BY / DATE: 5-18-00 DISTRICT SURVEYOR ADMINISTRATOR	REVISION	BY	DATE	REVISED GULF POWER EASEMENT	J.L.B.	10-28-03	PRELIM	D.C.K.	01/27/00	F.A. PROJECT NO. N/A	SECTION N/A	MAPS PREPARED BY METRIC ENGINEERING, INC.	FIELD BOOK NO.'S 20420977
									FINAL	D.C.K.	05/11/00	STATE ROAD NO. 22	BAY COUNTY	W.P.I. NO. 3110375	SCALE: 1:200
									CHECKED	P.N.W.	05/11/00			F.P. NO. 2179871	SHEET 1 OF 1

INTERSECTION OF S.R. 22 AND C.R. 2327 (TRANSMITTER RD.)