FED. ROAD DIV. No.	STATE	PROJECT No.	FISCAL YEAR	SHEET No
3	FLA.	46540-2603		1

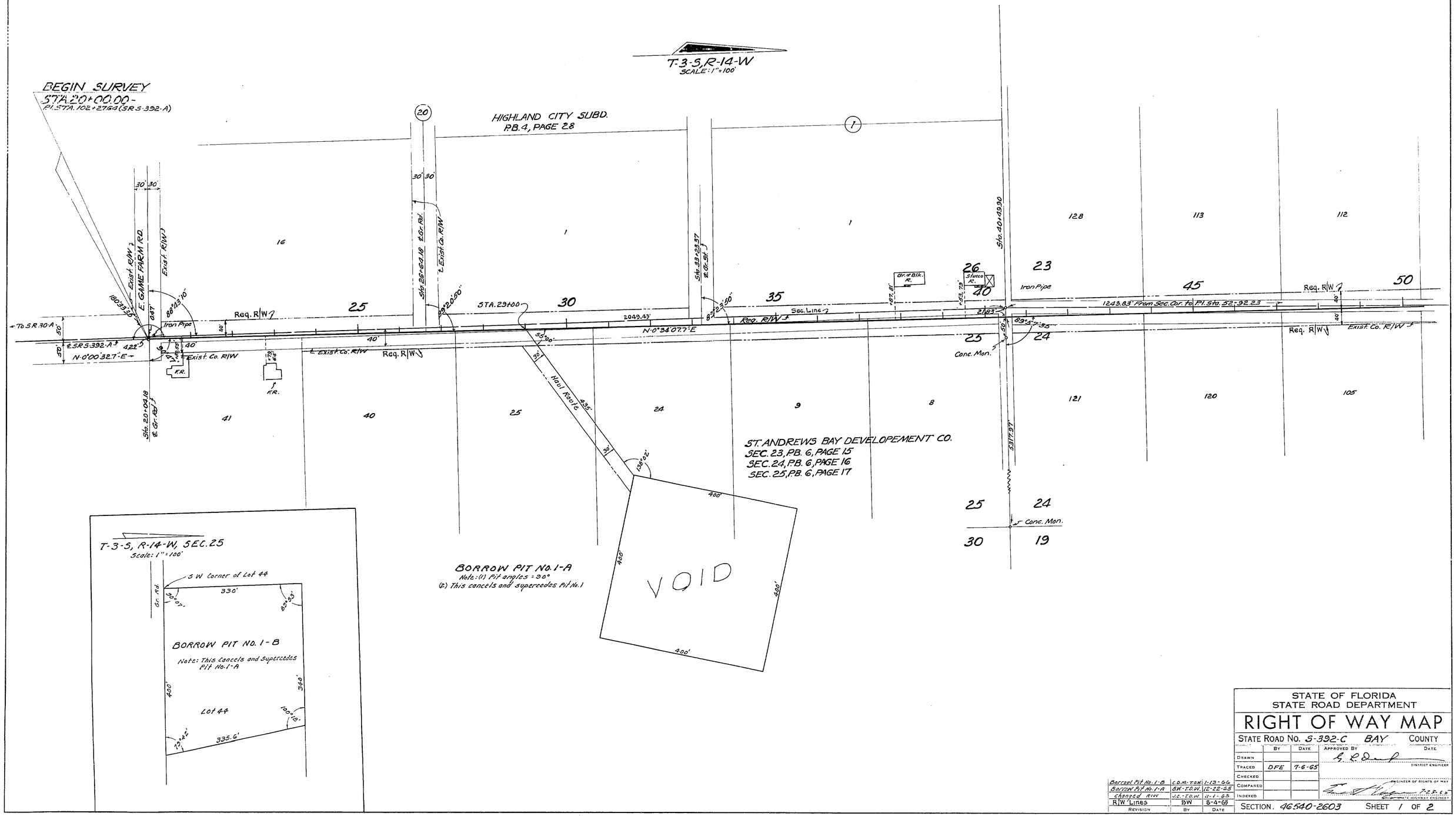

REVISION	BY	DATE
Borrow Pit No. 1-B	C.D.M.-T.O.W.	1-13-66
Borrow Pit No. 1-A	D.W.-T.O.W.	12-22-65
Changed R/W	J.C.-T.O.W.	11-1-65
R/W Lines	BW	8-4-65

STATE OF FLORIDA
STATE ROAD DEPARTMENT

RIGHT OF WAY MAP

STATE ROAD No. S-392-C BAY COUNTY

	BY	DATE	APPROVED BY	DATE
DRAWN				
TRACED	DFE	7-6-65	DISTRICT ENGINEER	
CHECKED				
COMPARED			ENGINEER OF RIGHTS OF WAY	
INDEXED			STATE HIGHWAY ENGINEER	7-23-65

SECTION. 46540-2603 SHEET 1 OF 2

TRANSMITTER RD. EXT. FROM S-392-A TO S.R. 75

FED. ROAD DIV. No.	STATE	PROJECT No.	FISCAL YEAR	SHEET No.
3	FLA.	46540-2603		2

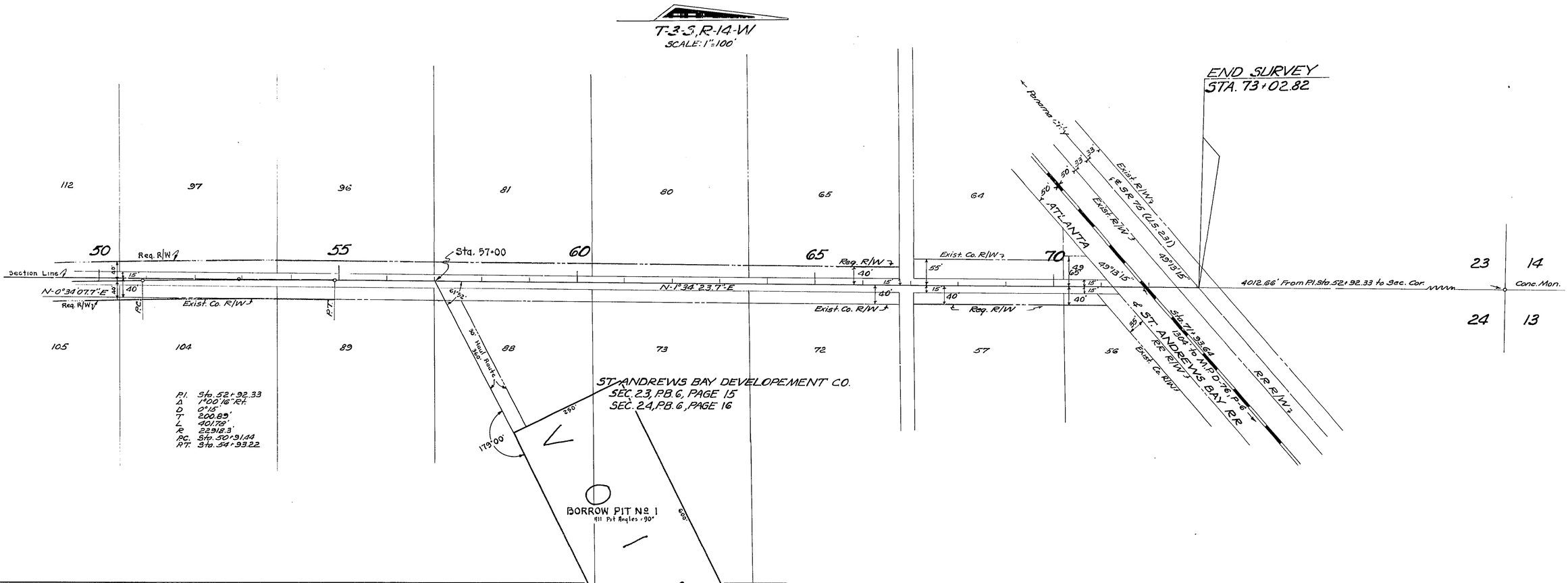

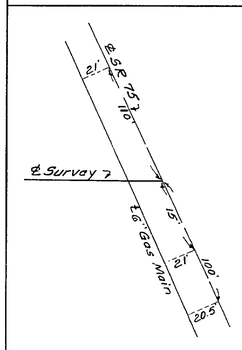

GAS MAINS
NO SCALE
Owner: Fla. Transmission Gas Line Co.

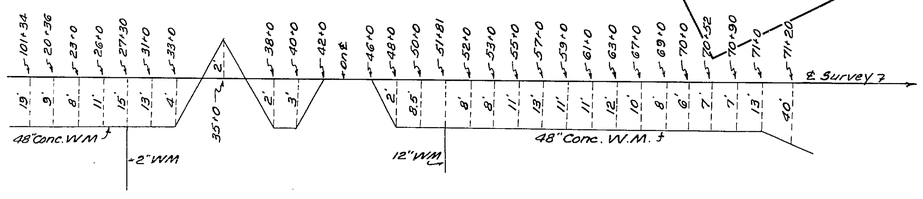

WATER MAINS
NO SCALE
Owner: Bay County, Fla.

UTILITY POLES

POWER STA.	POWER RT.	POWER LT.	TELEPHONE STA.	TELEPHONE RT.	TELEPHONE LT.
20+26	18'		20+26	18'	
23+02	19'		20+27		26'
26+89	23'		20+91		17'
30+18	25'		23+02		16'
32+89		30'	24+75		16'
35+86		31'	26+33		15'
38+93		34'	27+75		13'
			30+44	24'	10'
			32+89		30'
			35+86		31'
			38+93		34'

Owner: Gulf Power Co.

Owner: Southern Bell Tel. Co.

Revision	By	Date
Voided Pit	B.W.-T.D.W.	12-22-65
Eliminated ditch	S.C.-T.D.W.	10-20-65
Borrow Pit No. 1	BW	8-9-65
R/W Lines & ditch	BW	8-4-65

STATE OF FLORIDA
STATE ROAD DEPARTMENT

RIGHT OF WAY MAP

STATE ROAD No. S-392-C BAY COUNTY

	By	Date
Drawn		
Traced	DFE	7-6-65
Checked		
Compared		
In exed		

Approved By — District Engineer — Date

Engineer of Rights of Way — 9-27-65 — State Highway Engineer

SECTION. 46540-2603 SHEET 2 OF 2

TRANSMITTER RD. EXT. FROM S-392-A TO S.R. 75