FED. ROAD DIV. No.	STATE	PROJECT No.	FISCAL YEAR	SHEET No.
3	FLA.			1

STATE JOB NO. 46512-2601

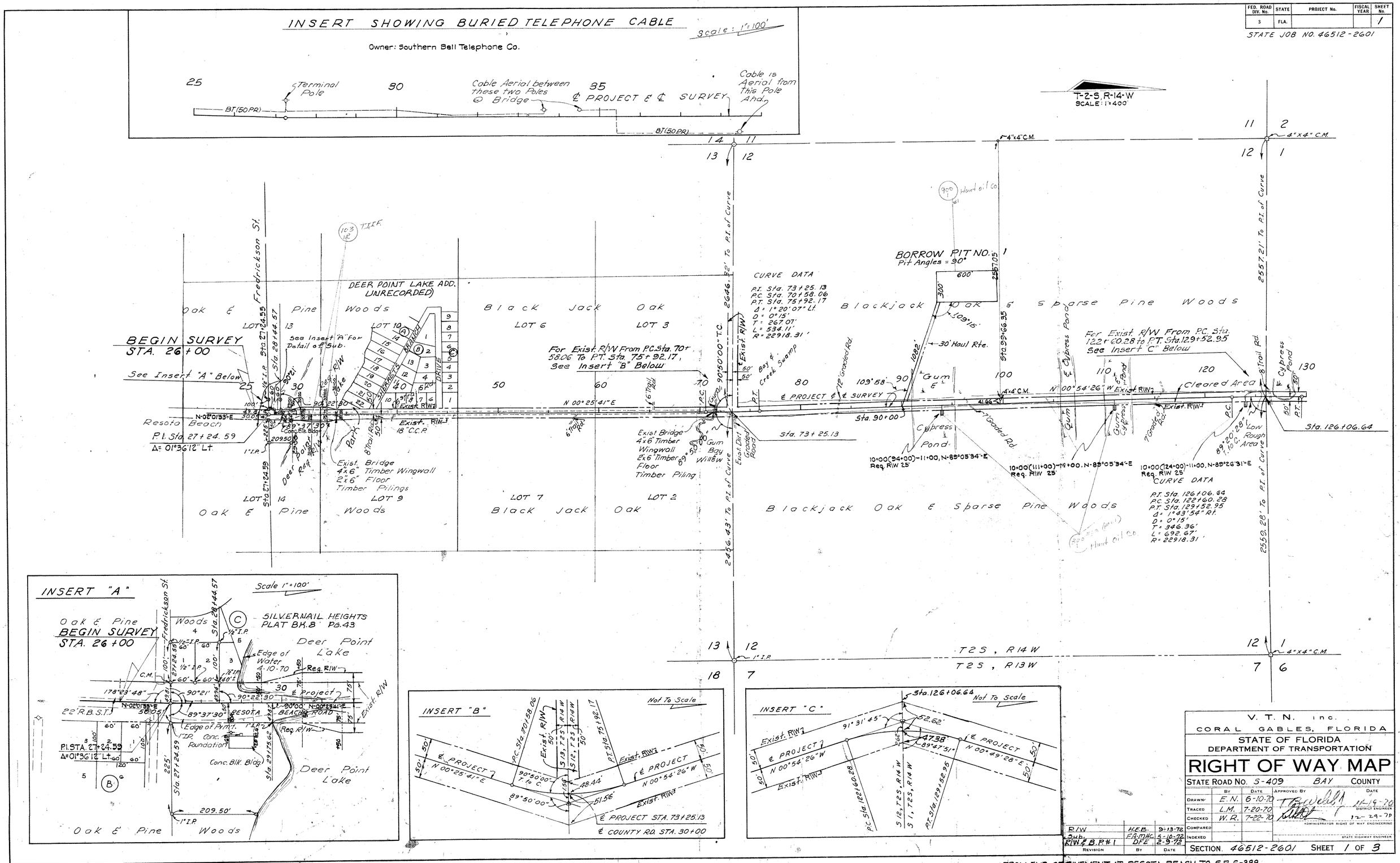

R/W	H.E.B.	9-13-72
Sub.	FA-MHC	5-16-72
R/W & B.P.#1	DFE	2-9-72
REVISION	BY	DATE

V. T. N. inc.
CORAL GABLES, FLORIDA

STATE OF FLORIDA
DEPARTMENT OF TRANSPORTATION

RIGHT OF WAY MAP

STATE ROAD NO. S-409 BAY COUNTY

	BY	DATE	APPROVED BY	DATE
DRAWN	E.N.	6-10-70	T.B. Wells	11-19-70
TRACED	L.M.	7-20-70		DISTRICT ENGINEER
CHECKED	W.R.	7-22-70		12-29-70
COMPARED				ADMINISTRATOR RIGHT OF WAY ENGINEERING
INDEXED				STATE HIGHWAY ENGINEER

SECTION 46512-2601 SHEET 1 OF 3

FROM END OF PAVEMENT AT RESOTA BEACH TO S.R. S-388

udget Item
320040

FED. ROAD DIV. No.	STATE	PROJECT No.	FISCAL YEAR	SHEET No.
3	FLA.			2

STATE JOB NO. 46512-2601

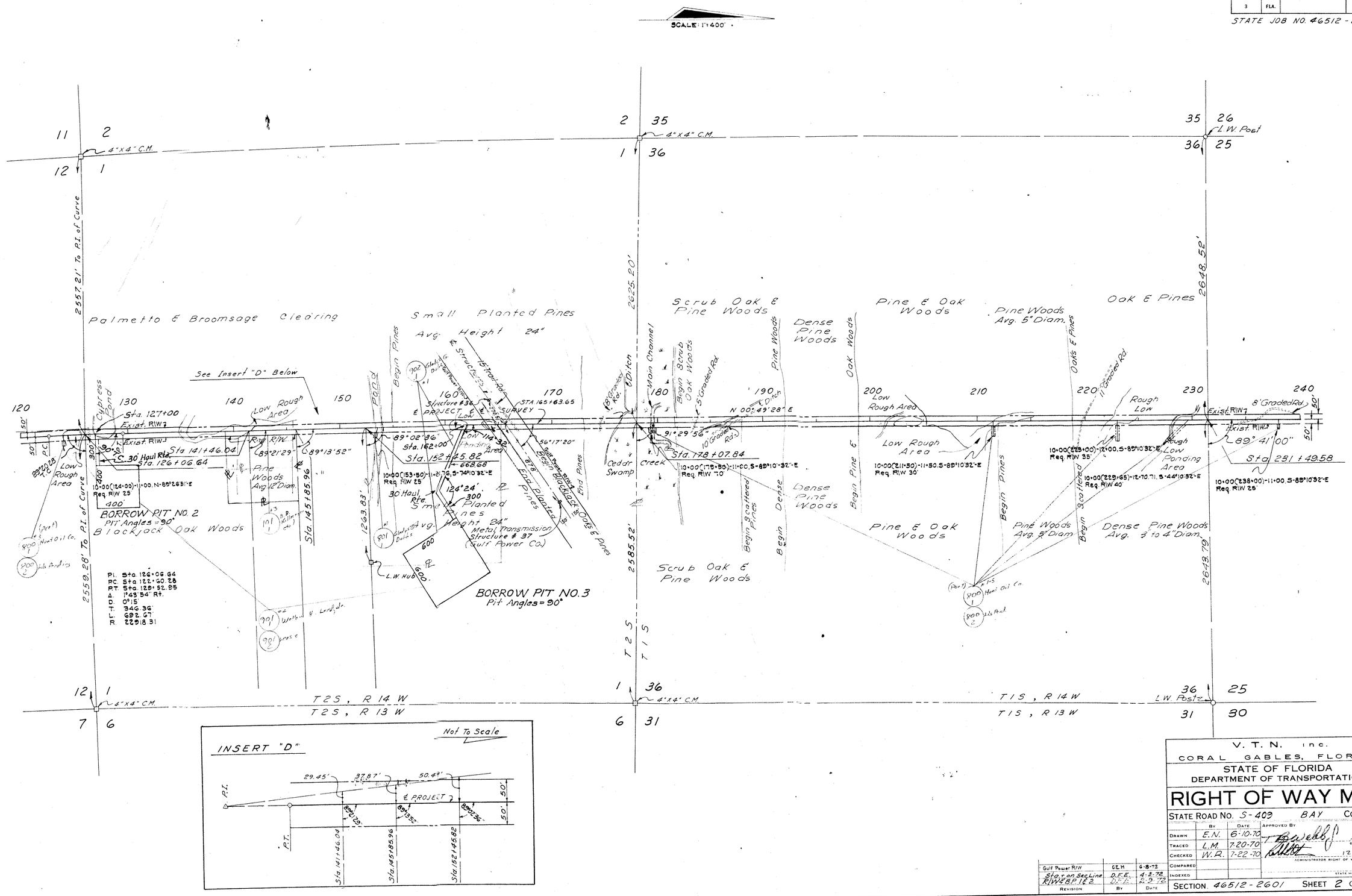

V. T. N. inc.
CORAL GABLES, FLORIDA

STATE OF FLORIDA
DEPARTMENT OF TRANSPORTATION

RIGHT OF WAY MAP

STATE ROAD NO. S-409 BAY COUNTY

	By	Date	Approved By	Date
Drawn	E.N.	6-10-70		11-19-70
Traced	L.M.	7-20-70		District Engineer
Checked	W.R.	7-22-70		12-29-70
Compared				Administrator Right of Way Engineering
Indexed				State Highway Engineer

Revision	By	Date
Gulf Power R/W	G.E.H.	6-8-72
Sta. + on Sec. Line	D.F.E.	4-3-72
R/W & B.P. 1 & 2	D.F.E.	2-9-72

SECTION 46512-2601 SHEET 2 OF 3

FROM END OF PAVEMENT AT RESOTA BEACH TO S.R. S-388

FED. ROAD DIV. No.	STATE	PROJECT No.	FISCAL YEAR	SHEET No.
3	FLA.			3

STATE JOB NO. 46512-2601

T-1-S, R-14-W
SCALE: 1"=400'

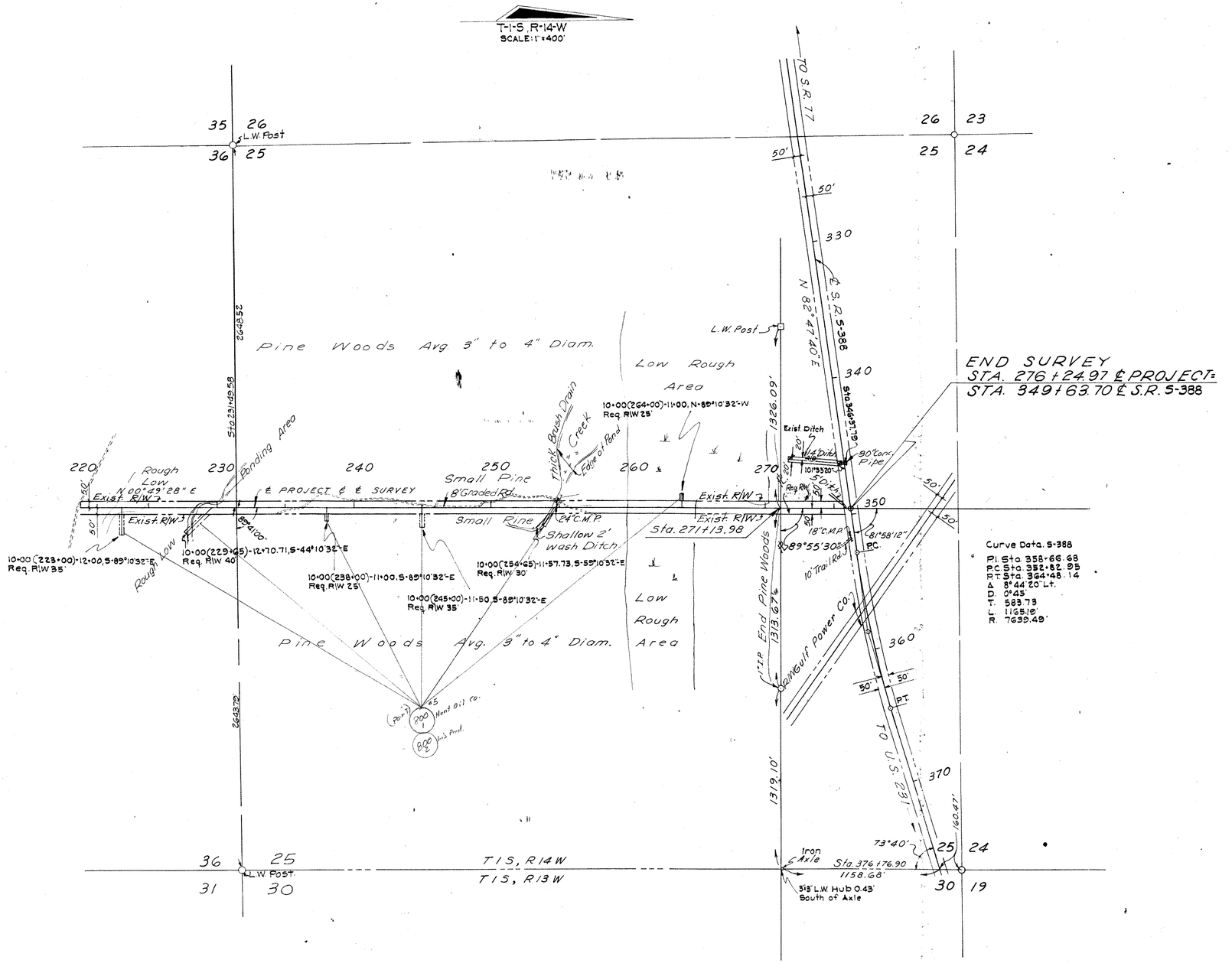

UTILITY POLES

POWER			TELEPHONE		
STA.	RT.	LT.	STA.	RT.	LT.
24+00	40.7'		27+23.5		43.2'
26+72	41'				
26+72.5	57.2'				
27+11	40.5				
29+44	40.4				
29+65	39.9'				
29+84	40.4'				
33+45		14.2'			
33+65		15'			
34+52		18.1'			
34+72		19.2'			
34+90	40.5'				
35+02	40.1'				
35+17	40.9'				
38+28	41'				
38+48	40.4'				
41+96	40.3'				
45+44	40.5'				
48+91	40.2				
52+41.5	39.1'				
55+90	39'				
59+41	38.6				
62+90	38				
66+38.5	38.2'				
69+88.5	37.3				
73+68	38.6				
73+71	18				
73+71	19				
73+89	39'				

OWNER Gulf Power Co.

OWNER Southern Bell Tele. Co.

V. T. N. inc.
CORAL GABLES, FLORIDA

STATE OF FLORIDA
DEPARTMENT OF TRANSPORTATION

RIGHT OF WAY MAP

STATE ROAD No. S-409 BAY COUNTY

	By	Date	Approved By	Date
Drawn	E.N.	6-10-70	T. R. Wells	11-19-70
Traced	L.M.	7-20-70	DISTRICT ENGINEER	
Checked	W.R.	7-22-70		12-29-70
Compared			ADMINISTRATOR RIGHT OF WAY ENGINEERING	
Indexed			STATE HIGHWAY ENGINEER	

Revision	By	Date
Exist R/W	D.E.F.	2-9-72

SECTION. 46512-2601 SHEET 3 OF 3

FROM END OF PAVEMENT AT RESOTA BEACH TO S.R. S-388

FED. ROAD DIV. No.	STATE	F. A. PROJECT NO.	FISCAL YEAR	SHEET No.
3	FLA.			4

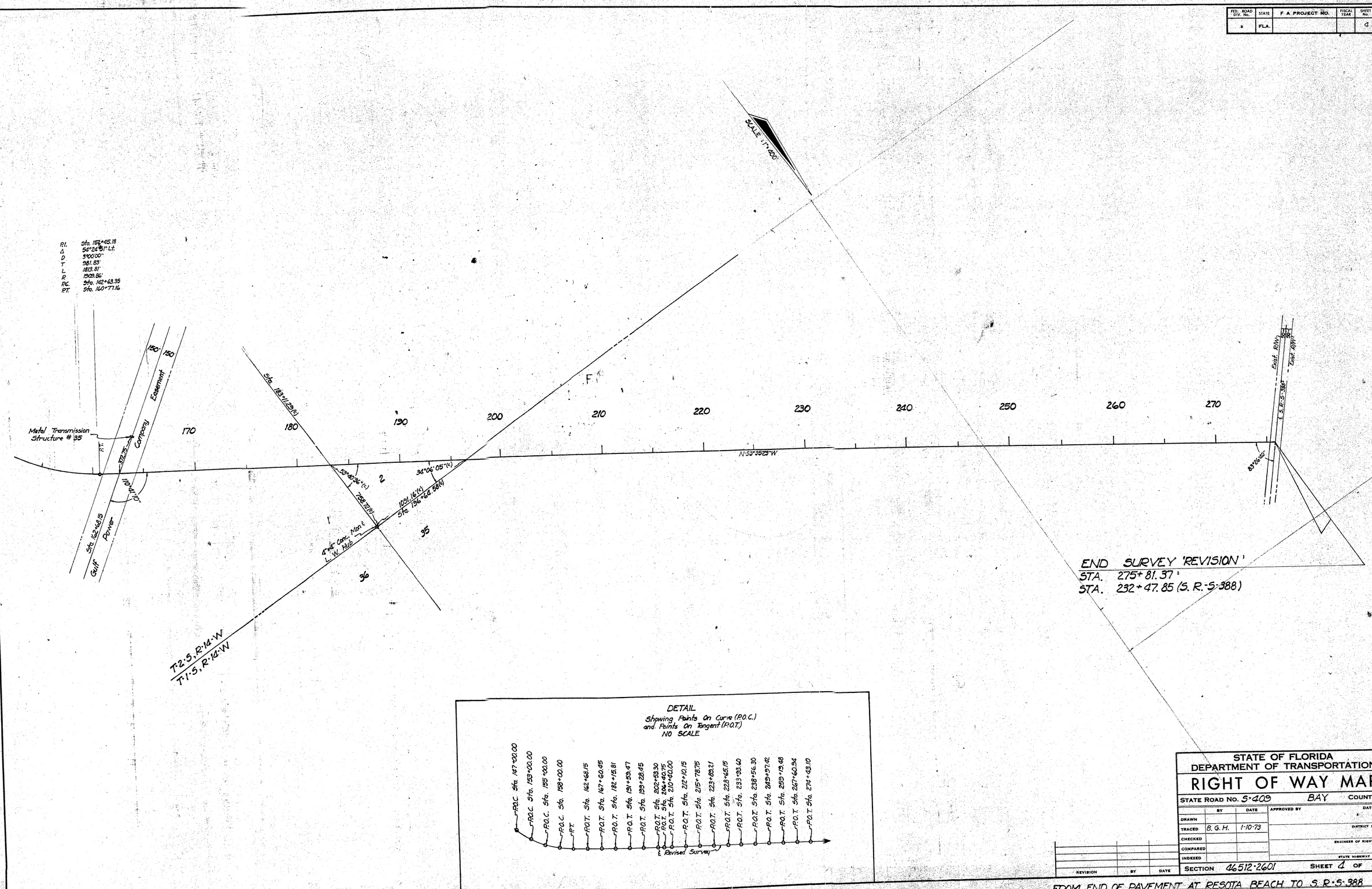

STATE OF FLORIDA
DEPARTMENT OF TRANSPORTATION

RIGHT OF WAY MAP

STATE ROAD No. S-409 BAY COUNTY

	BY	DATE	APPROVED BY	DATE
DRAWN				
TRACED	B. G. H.	1-10-73		DISTRICT ENGINEER
CHECKED				ENGINEER OF RIGHT OF WAY
COMPARED				
INDEXED				STATE HIGHWAY ENGINEER

REVISION	BY	DATE

SECTION 46512-2601 SHEET 4 OF 4

FROM END OF PAVEMENT AT RESOTA BEACH TO S.R.-S-388