FED. ROAD DIV. No.	STATE	PROJECT No.	FISCAL YEAR	SHEET No.
3	FLA.	46507-2601		1

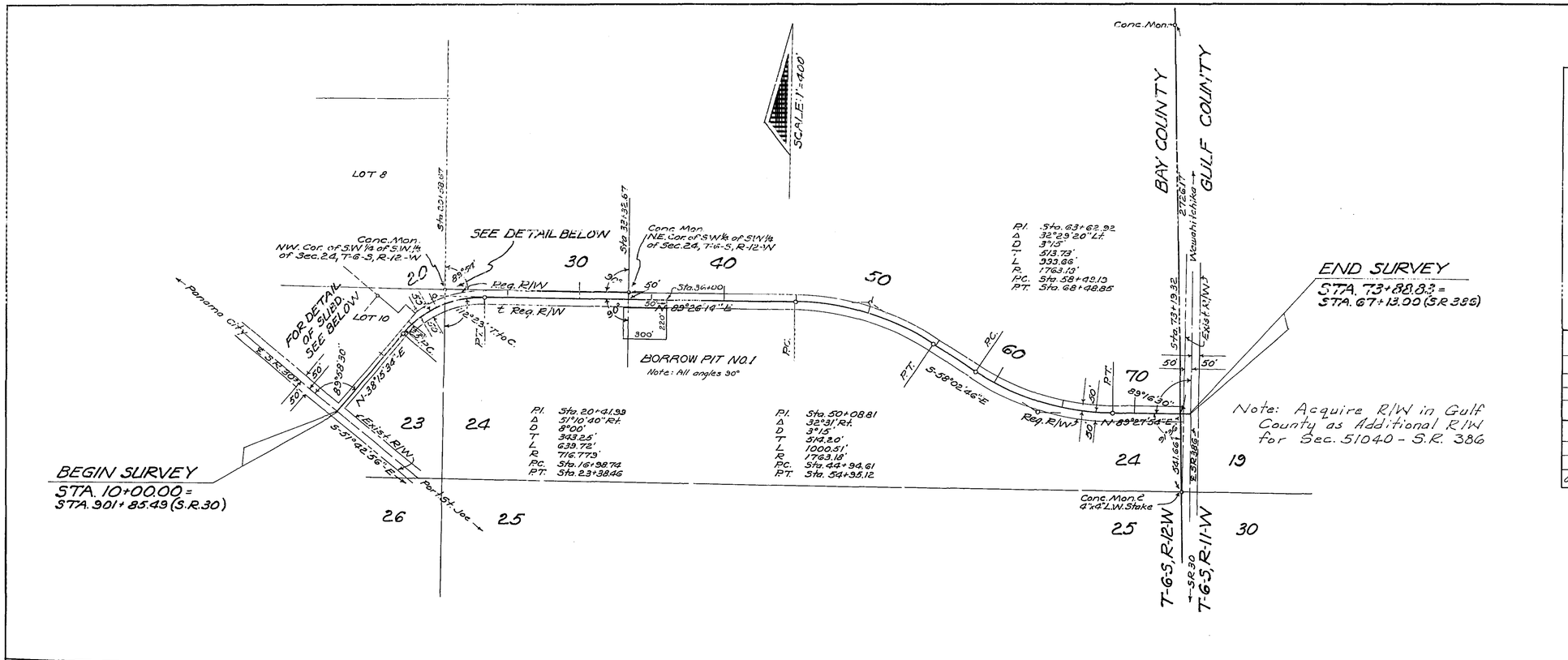

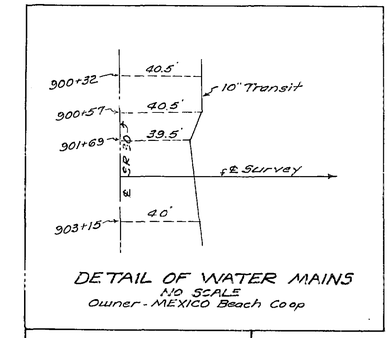

DETAIL OF WATER MAINS
NO SCALE
Owner - MEXICO Beach Coop

UTILITY POLES		
POWER		
STATION	RT.	LT.
73+46	30'	
Owner - Fla. Power Coop		
TELEPHONE		
STATION	RT.	LT.
16+19	29.8'	
OWNER: St. Joseph Telephone Co.		

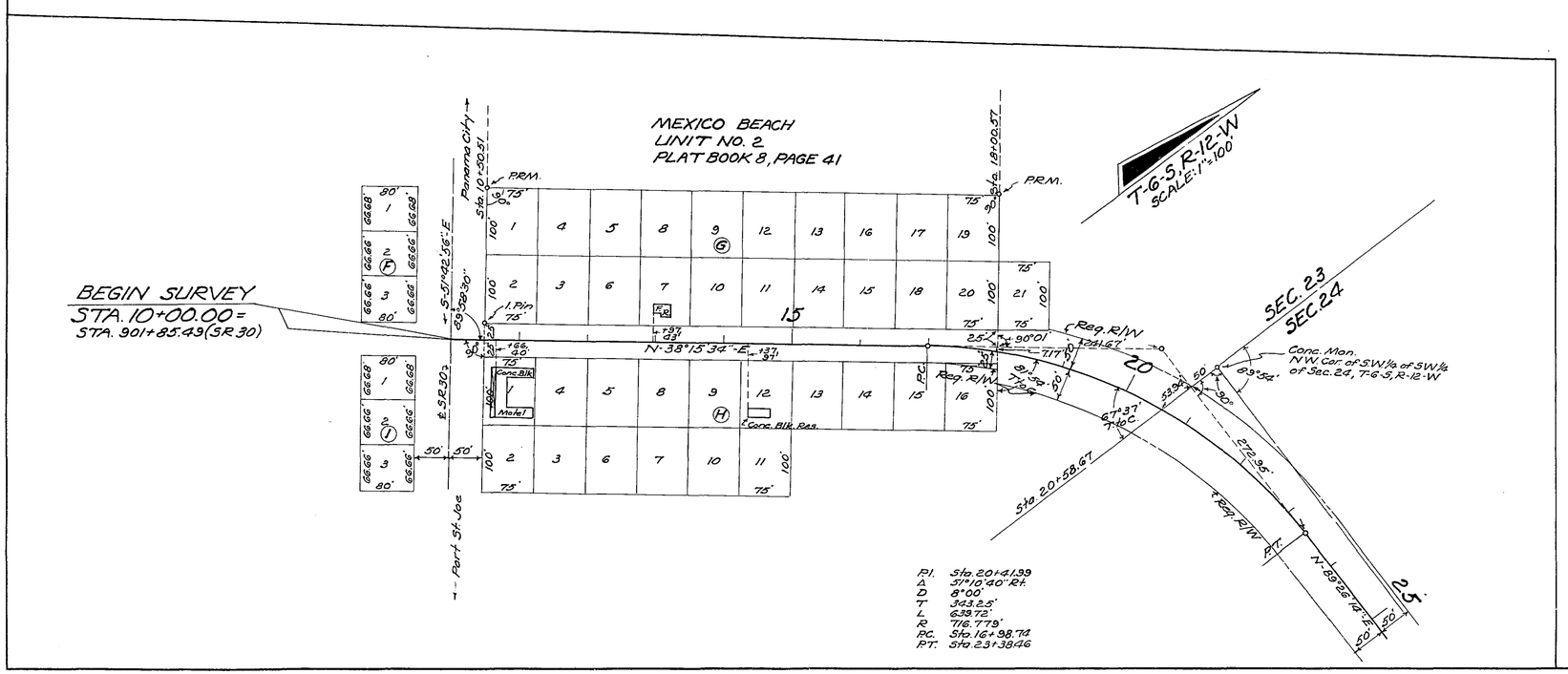

Tel. Pole	H.R.&T.D.W.	7-25-63
Borrow Pit No. 1	H.R.&T.D.W.	6-20-63
REVISION	BY	DATE

STATE OF FLORIDA
STATE ROAD DEPARTMENT

RIGHT OF WAY MAP

STATE ROAD No. BAY COUNTY

	BY	DATE	APPROVED BY	DATE
DRAWN				
TRACED	D.F.E.	12-4-62	DISTRICT ENGINEER	
CHECKED				
COMPARED			ENGINEER OF RIGHTS OF WAY	
INDEXED			STATE HIGHWAY ENGINEER	1-2-63

SECTION. 46507-2601 SHEET 1 OF 1

S.R. 30 TO S.R. 386