FED. ROAD DIV. No.	STATE	F A PROJECT NO.	FISCAL YEAR	SHEET NO.
3	FLA.			1

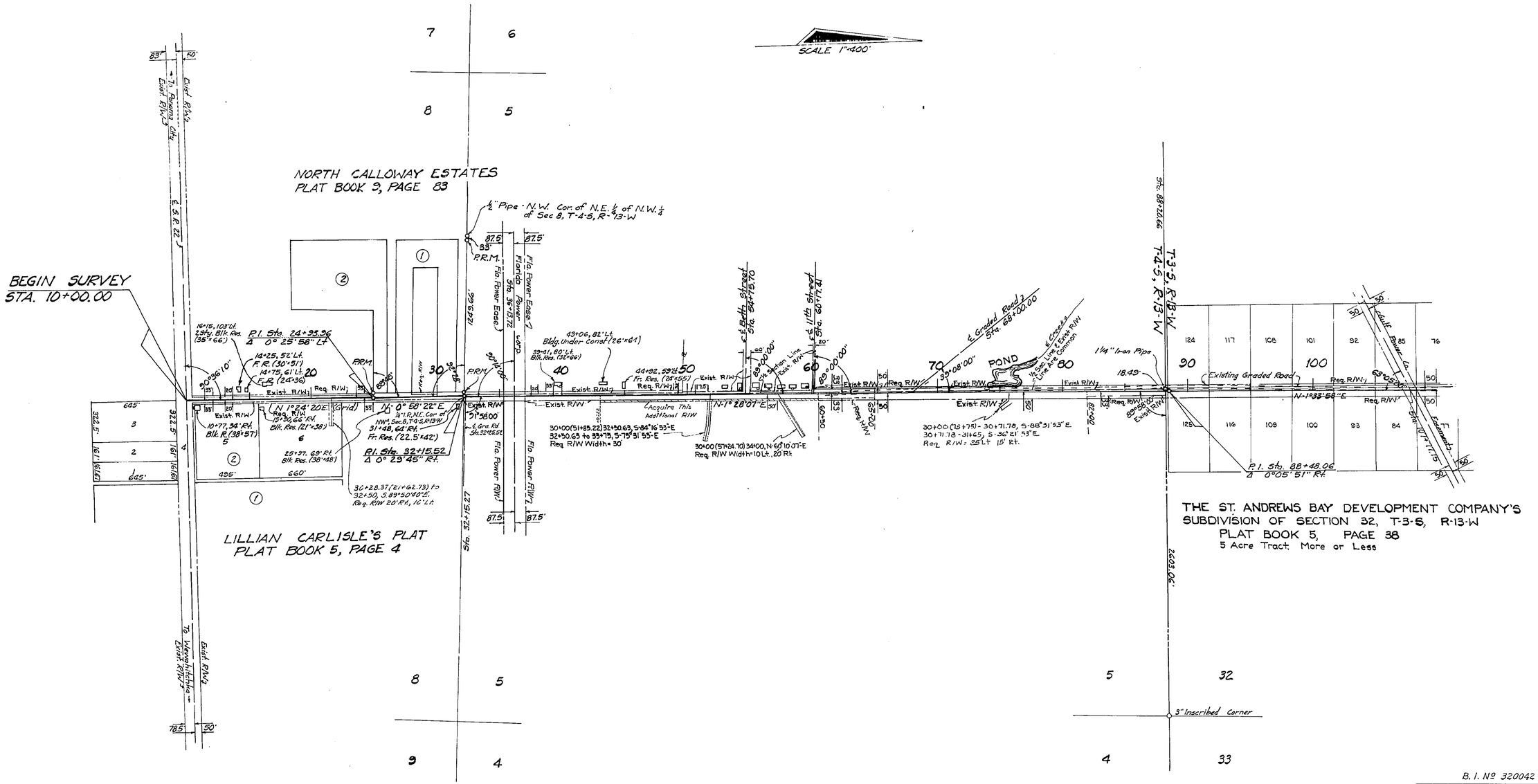

STATION	X	Y	CONVERGENCE	SCALE FACTOR
10+00.00	1663082.3205	420762.5453	0° 32' 08.51"	.999948401
24+93.96	1663118.9694	422256.0524	0° 32' 08.38"	.999948385
32+15.52	1663131.2201	422977.5078	0° 32' 08.35"	.999948379
88+48.06	1663275.5892	428608.2050	0° 32' 07.82"	.999948376
112+52.57	1663341.3096	431011.8145	0° 32' 07.58"	.999948397
155+28.28	1663520.1128	435283.7870	0° 32' 06.78"	.999948466
234+56.85	1666138.8074	442773.9310	0° 31' 52.18"	.999948690
361+03.30	1666313.0653	455430.0773	0° 31' 51.86"	.999949359

UTILITY OWNERS

Telephone	Southern Bell Telep. Co.
Power	Gulf Coast Elec. Co-op.
High Lines	Florida Power Corp.
	Gulf Power Co.

B. I. Nº 320042

STATE OF FLORIDA
DEPARTMENT OF TRANSPORTATION

RIGHT OF WAY MAP

STATE ROAD No. BAY COUNTY

	BY	DATE
DRAWN		
TRACED	B.G.H.	4-13-72
CHECKED		
COMPARED		
INDEXED		

APPROVED BY — DATE
DISTRICT ENGINEER
ENGINEER OF RIGHT OF WAY
STATE HIGHWAY ENGINEER

SECTION 46506-2602 SHEET 1 OF 7

REVISION	BY	DATE
Add. R/W	K.R.	5-5-76
Ditch	J.P.-W.C.A.	7-14-73
Rel. Easm'ts	F.A.-T.C.B.	2-5-73
R/W & Const.	R.A.-M.L.D.	12-30-74
Ditch	FA-DCHC	10-2-74
R/W	FA-DCHC	7-17-74
R/W	F.A.-W.C.A.	7-5-74

STARR AVE. ~ FROM S.R. 22 TO S.R. S-390

FED. ROAD DIV. No.	STATE	F A PROJECT NO.	FISCAL YEAR	SHEET No.
3	FLA.			2

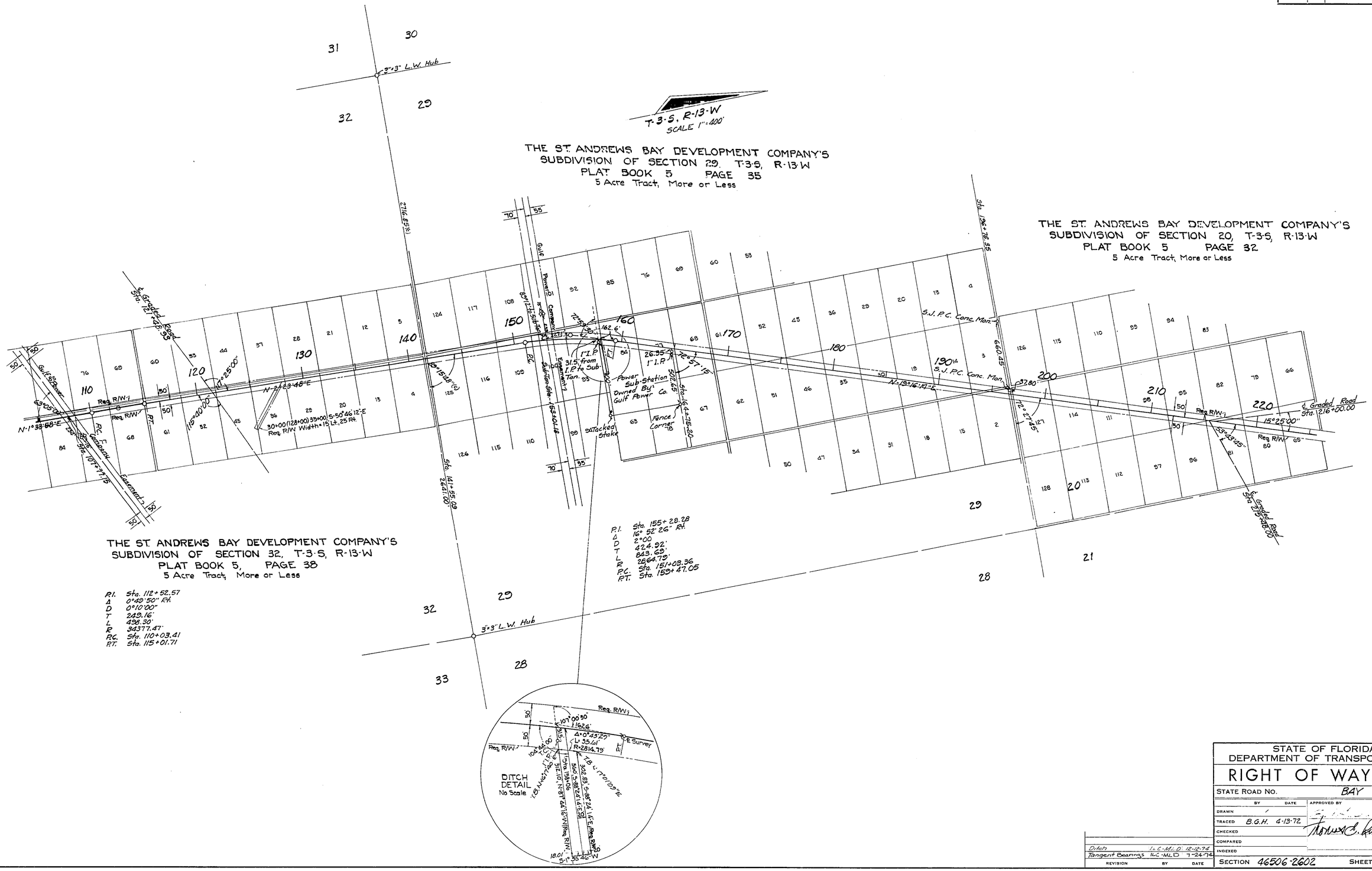

STARR AVE. FROM S.R. 22 TO S.R. 5-390

FED. ROAD DIV. NO.	STATE	F. A. PROJECT NO.	FISCAL YEAR	SHEET NO.
3	FLA.			3

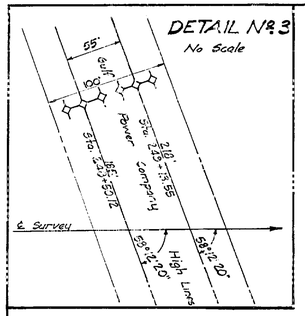

P.I. Sta. 234+56.85
Δ 18°28'54" Lt
D 1°30'
T 621.46'
L 1232.12'
R 3819.72'
P.C. Sta. 228+35.39
P.T. Sta. 240+67.51

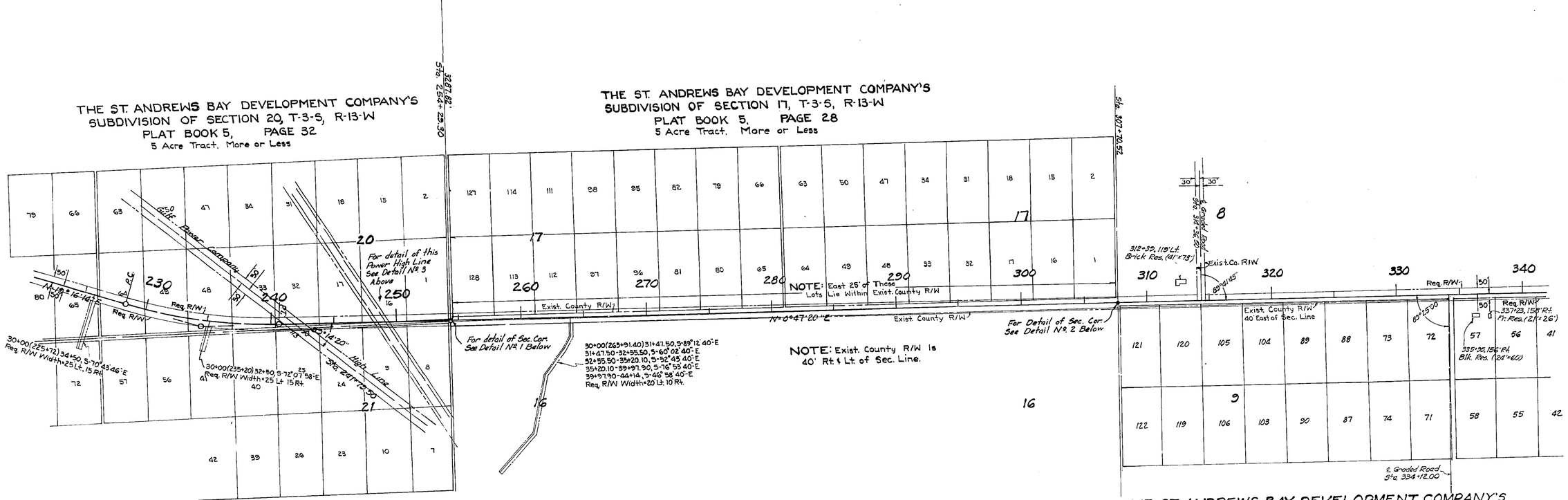

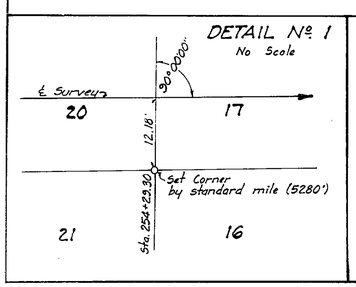

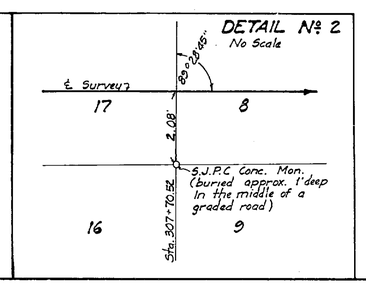

STATE OF FLORIDA
DEPARTMENT OF TRANSPORTATION

RIGHT OF WAY MAP

STATE ROAD No. BAY COUNTY

	BY	DATE	APPROVED BY	DATE
DRAWN				
TRACED	B.G.H.	4-13-72	DISTRICT ENGINEER	
CHECKED			Thomas E. Russo	6/24/74
COMPARED			ENGINEER OF RIGHT OF WAY	
INDEXED			STATE HIGHWAY ENGINEER	

REVISION	BY	DATE
Exist. Co. R/W	L.C.-M.W.C.	7-15-74

SECTION 46506-2602 SHEET 3 OF 7

STARR AVE. ~ FROM S. R. 22 TO S. R. 5.390

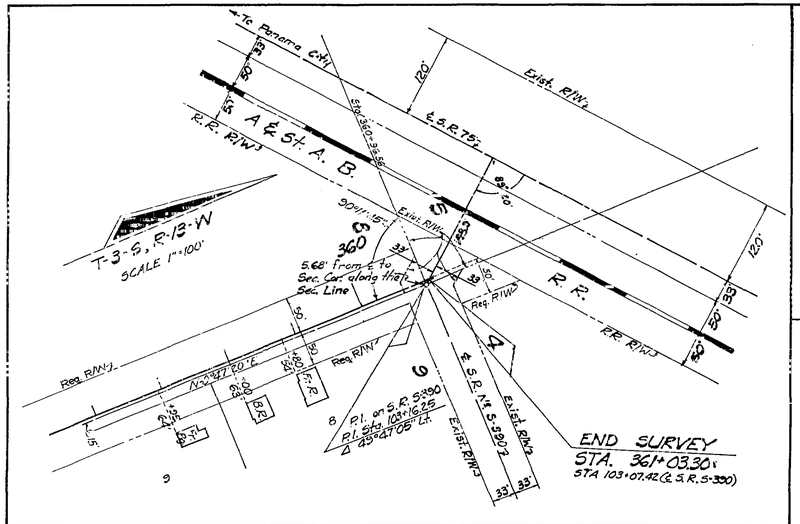

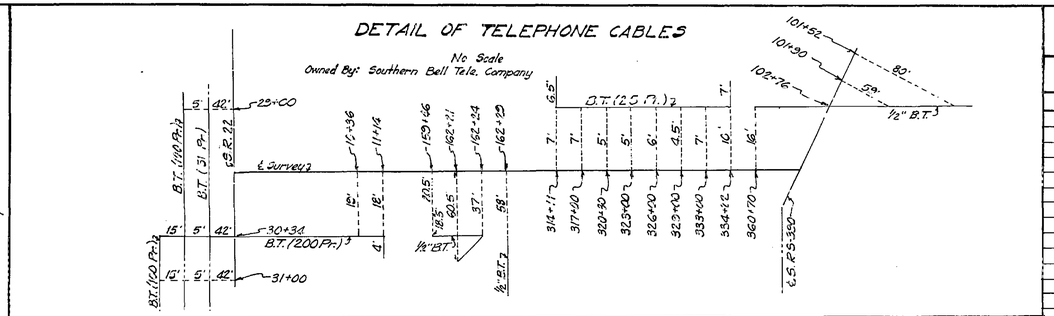

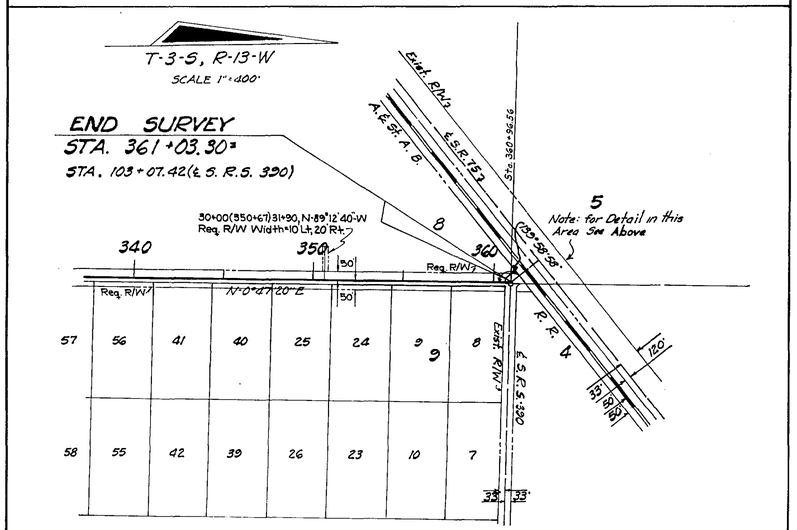

THE ST. ANDREWS BAY DEVELOPMENT COMPANIES
SUBDIVISION OF A PORTION OF SEC. 9, T-3-S, R-13-W
5 Acre Tracts, More or Less
PLAT BOOK 5, PAGE 27

FED. ROAD DIV. No.	STATE	F.A. PROJECT NO.	FISCAL YEAR	SHEET No.
3	FLA.			4

UTILITY POLES

POWER

Station	Rt.	Lt.	Station	Rt.	Lt.
10+44		8.5'	134+62		15'
11+12	22'		138+17		15'
12+41		13'	141+75		16'
14+17		14'	144+21		16'
15+43	21'		148+23		16'
15+60		16'	151+00		16'
17+87		17'	153+91		31'
19+08		12.5'	156+39	11'	
20+23		18.5	159+48	20'	
22+33		20'	314+19	18'	13.5'
25+51		22.5	316+09		13'
26+67	16.5'		319+14		13.5'
28+86		22'	322+35		15'
28+91		20'	325+70		15'
29+03	16'		328+96		15'
29+91	16'		332+28		17'
31+39	15'		334+22		16'
31+55		20'	338+40	85	
32+15	16'		339+45		16'
32+16		20.5'	338+27		20'
34+63		19'	340+92		17'
37+89		18'	343+50		18'
38+07		17'	346+21		17'
41+14		17'	348+78		17'
44+40		17'	350+61		17'
47+05		16'	350+64	22'	
52+28		16'	351+51		17'
53+52		17'	354+05		16'
55+10		16'	356+80		16'
57+98		29'	358+56		15'
57+05		17'	360+70		17'
59+00		17'	49+68		17'
60+40		16'	78+19		68'
62+81		31'	78+30		98'
66+30		38'			
84+07		51'			
86+05		46'			
89+73		48'			
93+65		45'			
97+44		38'			
101+11		35'			
104+87		30'			
109+04		23'			
112+53		24'			
116+25		17'			
120+31		16'			
121+78		15'			
124+85		15'			
126+74		16'			
131+30		15'			

OWNED BY: Gulf Coast Electric Co-op.

TELEPHONE

Station	Rt.	Lt.	Station	Rt.	Lt.
10+44		8.5'	79+35		4'
11+12	22'		81+95		8'
12+41		13'	83+67		10'
12+69	21'		86+05		12.46'
14+17		14'	88+56		15'
14+26	21'		88+79		48'
15+43	21'		93+65		45'
15+60		16'	97+44		38'
17+41	20'		101+11		35'
20+23		18.5'	104+87		30'
22+00	20'		109+04		23'
22+33		20'	112+53		24'
24+36	17.5'		116+25		17'
25+51		22.5'	120+31		16'
26+67	16.5'		121+78		15'
28+91		20'	124+85		15'
29+03	16'		126+74		15'
29+91	16'		131+30		15'
31+39	15'		134+62		15'
31+55		20'	138+17		15'
32+15	16'		141+75		16'
34+63	18'	19'	145+21		16'
37+72	18'		148+23		16'
37+89		18'	151+00		16'
38+07		17'	153+91		31'
40+70	18'		155+95		37'
41+14		17'	156+88	11'	
44+10	20'		159+48	20'	
46+59	20'		314+12		13.5'
44+40		17'	316+09		13'
47+05		16'	319+14		13.5'
52+28		16'	322+35		15'
52+29	20'		32.5+70		15'
52+29	25'		328+96		15'
53+52		17'	332+28		17'
54+53	21'		334+22		16'
55+10		16'	335+40	84'	
56+42	19'		335+45		18'
57+05		17'	358+56		15'
58+52	18'		360+70		17'
59+00		17'	49+34	20'	
60+30	18'		49+68		17'
60+40		16'	73+87		2'
62+48	14'		78+31		28'
64+35	10'		162+21	57'	
66+30		38'	162+31	55'	
66+37	8'				
68+86	2				
71+31		1'			
76+32		1'			

OWNED BY: Southern Bell Telephone Co.

STATE OF FLORIDA
DEPARTMENT OF TRANSPORTATION

RIGHT OF WAY MAP

STATE ROAD No. BAY COUNTY

	BY	DATE	APPROVED BY	DATE
DRAWN				
TRACED	B.G.H.	4-13-72	DISTRICT ENGINEER	
CHECKED			Thomas C. Russo 6/24/74 ENGINEER OF RIGHT OF WAY	
COMPARED				
INDEXED			STATE HIGHWAY ENGINEER	

REVISION BY DATE

SECTION 46506-2602 SHEET 4 OF 7

STARR AVE. ~ FROM S.R. 22 TO S.R. S-390

FED. ROAD DIV. No.	STATE	F A PROJECT NO.	FISCAL YEAR	SHEET No.
3	FLA.			5

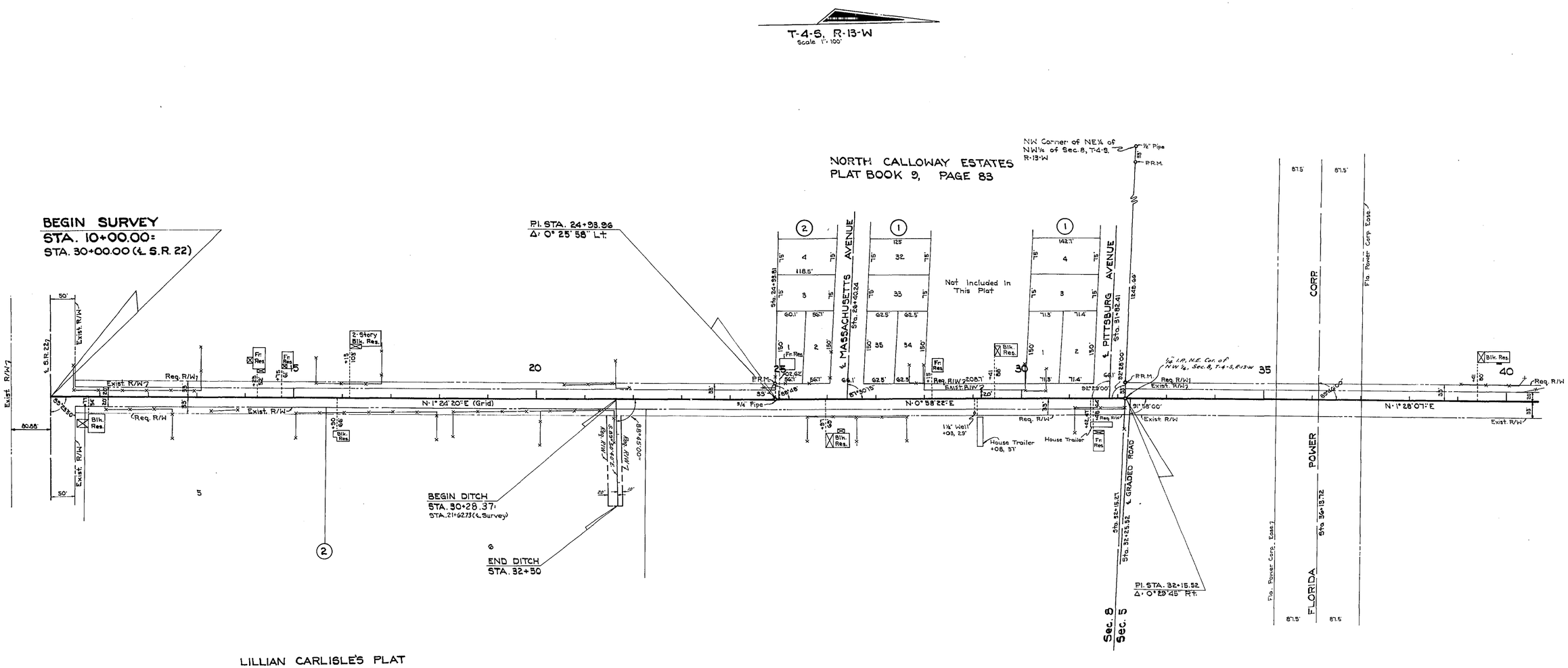

STATE OF FLORIDA
DEPARTMENT OF TRANSPORTATION

RIGHT OF WAY MAP

STATE ROAD No. BAY COUNTY

	BY	DATE	APPROVED BY	DATE
DRAWN				
TRACED	F.A.	6-7-74	DISTRICT ENGINEER	
CHECKED	R.G.M.	6-13-74	Thomas C. Lasso 6/24/74 ENGINEER OF RIGHT OF WAY	
COMPARED				
INDEXED			STATE HIGHWAY ENGINEER	

REVISION	BY	DATE
Ditch	J.P. - d.d.s.	7-16-75
¼ Corner	F.A. - d.d.s.	7-2-74
Req. R/W	F.A. - M.W.C.	6-26-74

SECTION 46506-2602 SHEET 5 OF 7

STARR AVENUE ~ FROM S.R. 22 TO S.R. 5-390

FED. ROAD DIV. No.	STATE	F.A. PROJECT NO.	FISCAL YEAR	SHEET No.
4	FLA.			6

Sec. 5, T-4-S, R-13-W
Scale 1" = 100'

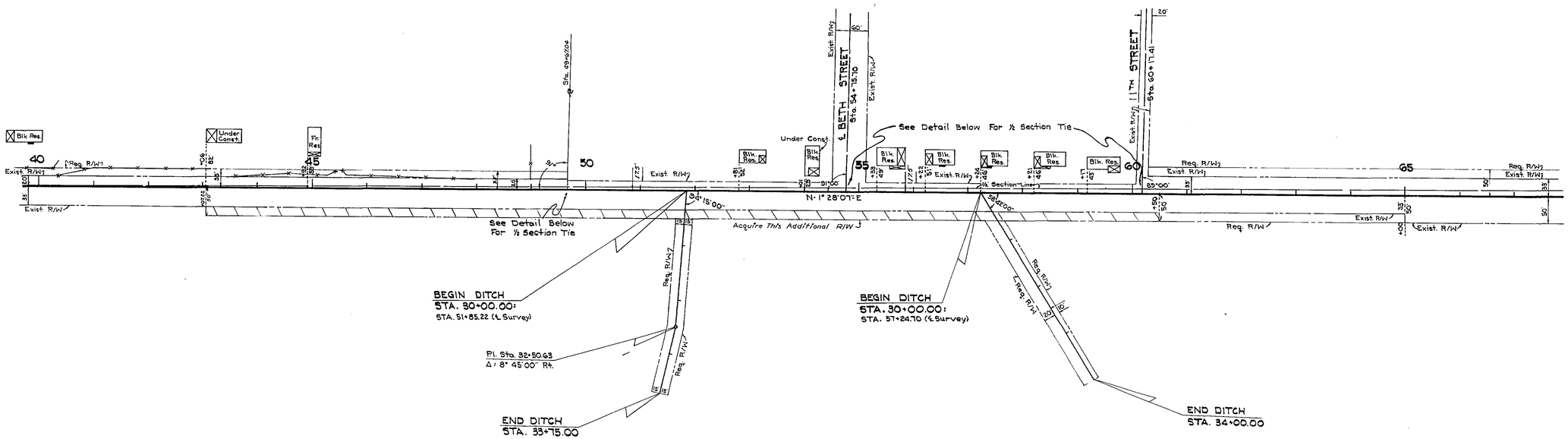

DETAIL OF HALF SECTION LINE TIES
NO SCALE

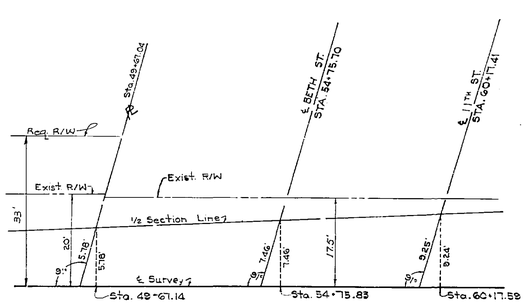

REVISION	BY	DATE
Add. R/W	J.R.	5-5-79
B/W	FA-DJHC	2-17-74

STATE OF FLORIDA
DEPARTMENT OF TRANSPORTATION

RIGHT OF WAY MAP

STATE ROAD No. BAY COUNTY

	BY	DATE	APPROVED BY	DATE
DRAWN				
TRACED	F.A.	6-7-74	DISTRICT ENGINEER	
CHECKED	R.G.M.	6-12-74	Thomas E. Russo 6/24/74 ENGINEER OF RIGHT OF WAY	
COMPARED				
INDEXED			STATE HIGHWAY ENGINEER	

SECTION 46506-2602 SHEET 6 OF 7

STARR AVENUE ~ FROM S.R. 22 TO S.R. S-390

FED. ROAD DIV. No.	STATE	F. A. PROJECT NO.	FISCAL YEAR	SHEET No.
3	FLA.			7

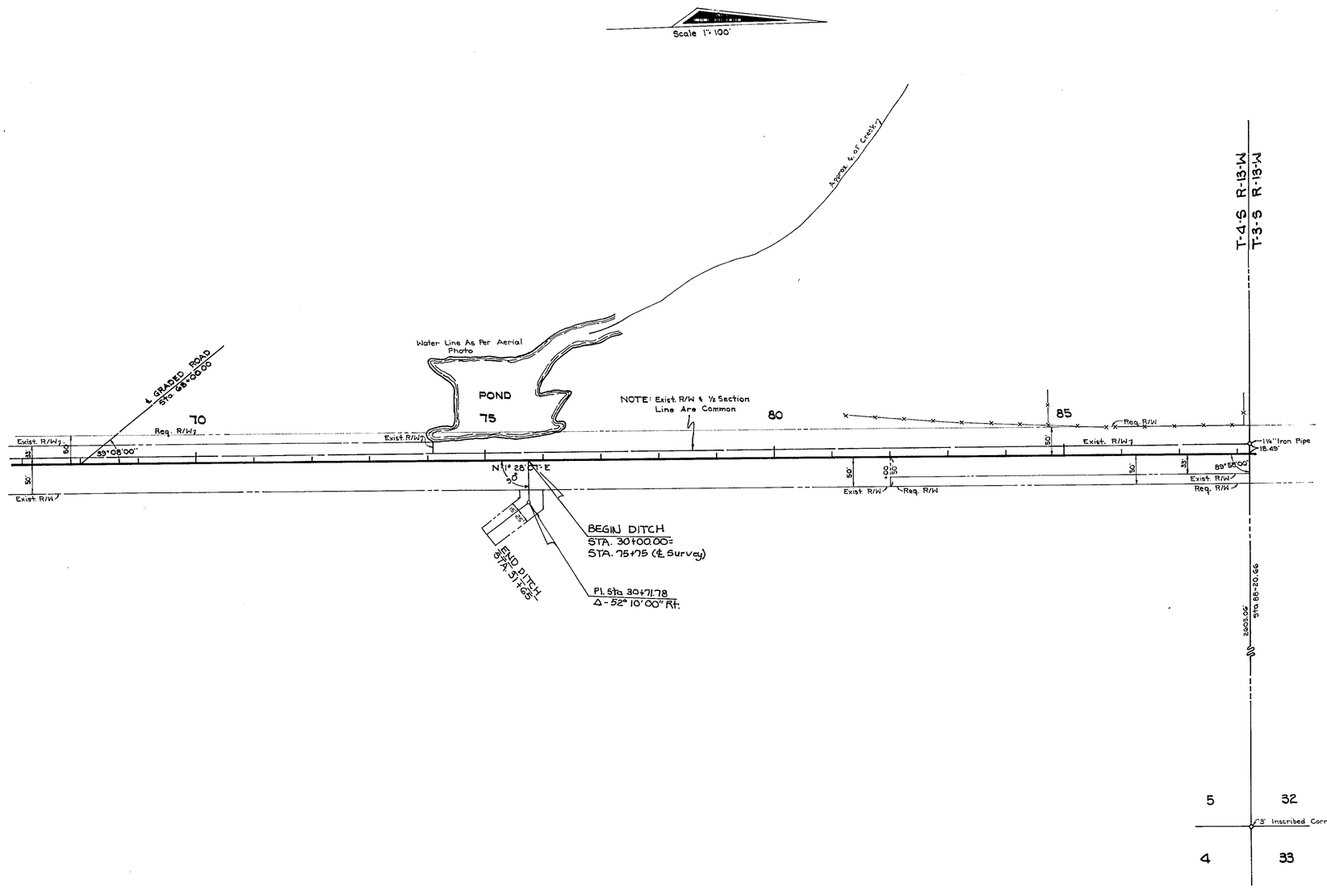

STATE OF FLORIDA
DEPARTMENT OF TRANSPORTATION

RIGHT OF WAY MAP

STATE ROAD NO. BAY COUNTY

	BY	DATE	APPROVED BY	DATE
DRAWN				
TRACED	F.A.	6-7-74		DISTRICT ENGINEER
CHECKED	R.G.M.	6-13-74		ENGINEER OF RIGHT OF WAY
COMPARED				
INDEXED				STATE HIGHWAY ENGINEER

REVISION	BY	DATE
Ditch	FA-MHC	10-2-74

SECTION 46506-2602 SHEET 7 OF 7

STARR AVENUE FROM S.R. 22 TO S.R. 5-390