FED. ROAD DIV. No.	STATE	SEC. AND JOB No.	FISCAL YEAR	SHEET No.	TOTAL SHEETS
3	FLA.	4616-101	51	1	4

BEGIN SURVEY JOB NO. 4616-101
AT STA. 100+00.00

Scale: 1" = 1000'

T-2-S
T-3-S

To Ft. Walton
S 31°57'49.3"E

P.I. Sta. 108+14.06
Δ 46°10' Lt
D 3°00'
T 614.06
L 1538.85
R 1910.08

P.I. Sta. 179+70.44
Δ 18°00' Rt
D 1°00'
T 907.50
L 1800.00
R 5729.65

P.I. Sta. 367+73.60
Δ 7°10' Lt
D 1°00'
T 358.81
L 716.67
R 5729.65

S 78°07'49.3"E
S 60°07'49.3"E
S 67°17'49.3"E

Sta. 100+33.82
Sta. 193+47.85
Sta. 221+08.09
Sta. 248+98.43
Sta. 276+60.45 ℄ Cleared Line.
Sta. 305+98.30
Sta. 351+21.50
Sta. 361+41.65
Sta. 395+27.87

Existing Road No. 30

GULF OF MEXICO

SEE DETAIL No. 1
SEE DETAIL No. 2
SEE DETAIL No. 3
SEE DETAIL No. 4
SEE DETAIL No. 5

END LEG "A" - 4616-101 - S.R. 479
STA. 31+87.90 =
STA. 371+75.0, JOB 4616-101

Curve on Leg "A"
P.I. Sta. 22+76.40
Δ 21°40' Rt.
D 3°30'00"
T 313.30'
L 619.05'
R 1637.28'
P.C. Sta. 17+63.10
P.T. Sta. 25+82.15

To Panama City

To West Bay

REQUIRED R/W WIDTH

132' LT. From Beginning of Job to Sta. 419+73.82
68 RT From Beginning of Job to Sta. 419+73.82

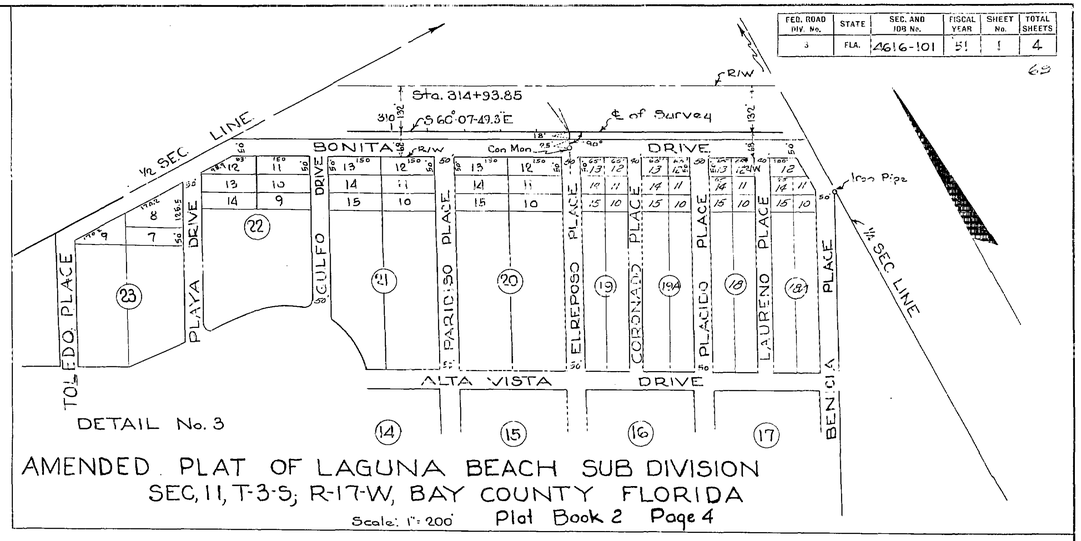

DETAIL No. 3

AMENDED PLAT OF LAGUNA BEACH SUB DIVISION
SEC. 11, T-3-S, R-17-W, BAY COUNTY FLORIDA

Scale: 1" = 200' Plat Book 2 Page 4

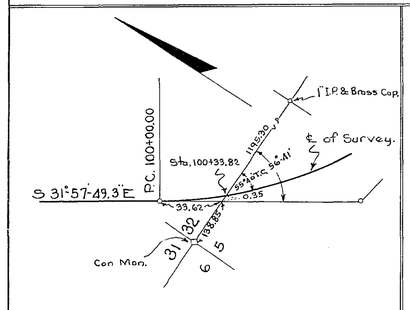

DETAIL No. 1
No Scale.

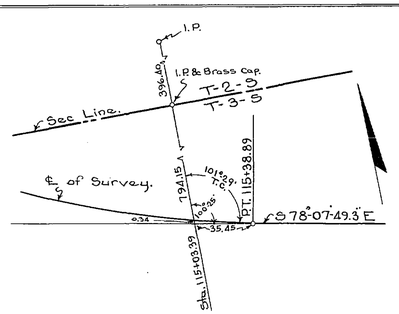

DETAIL No. 2
No Scale.

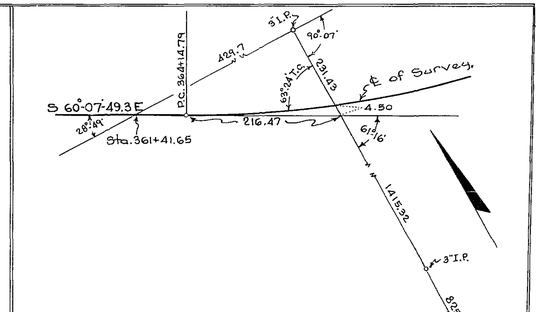

DETAIL No. 4
No. Scale.

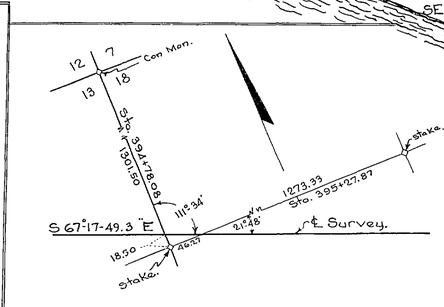

DETAIL No. 5
Scale: 1" = 100'

Curve on leg "A"
P.I. Sta. 12+22.00
Δ 12°32' Lt.
D 4°40'
T 139.85'
L 278.52'
R 1273.57'
P.C. Sta. 10+82.15
P.T. Sta. 13+60.67

S.R. 479
BEGIN LEG "A" 4616-101
STA. 9+97.14

STATE OF FLORIDA
STATE ROAD DEPARTMENT

RIGHT OF WAY MAP

SECTION No. 4616-101
ROAD NOS. 30A & 479 BAY COUNTY

	NAMES	DATES	APPROVED BY
SCALE 1" =			
DRAWN	J.M.S.	1-4-51	
TRACED	J.M.S.	1-4-51	DIVISION ENGINEER
INDEXED			
REVISED		3-5-51	
REVISED		3-13-52	STATE HIGHWAY ENGINEER
REVISED		4-1-52	

FED. ROAD DIV. No.	STATE	SEC. AND JOB No.	FISCAL YEAR	SHEET No.	TOTAL SHEETS
3	FLA.	4616-101	51	2	4

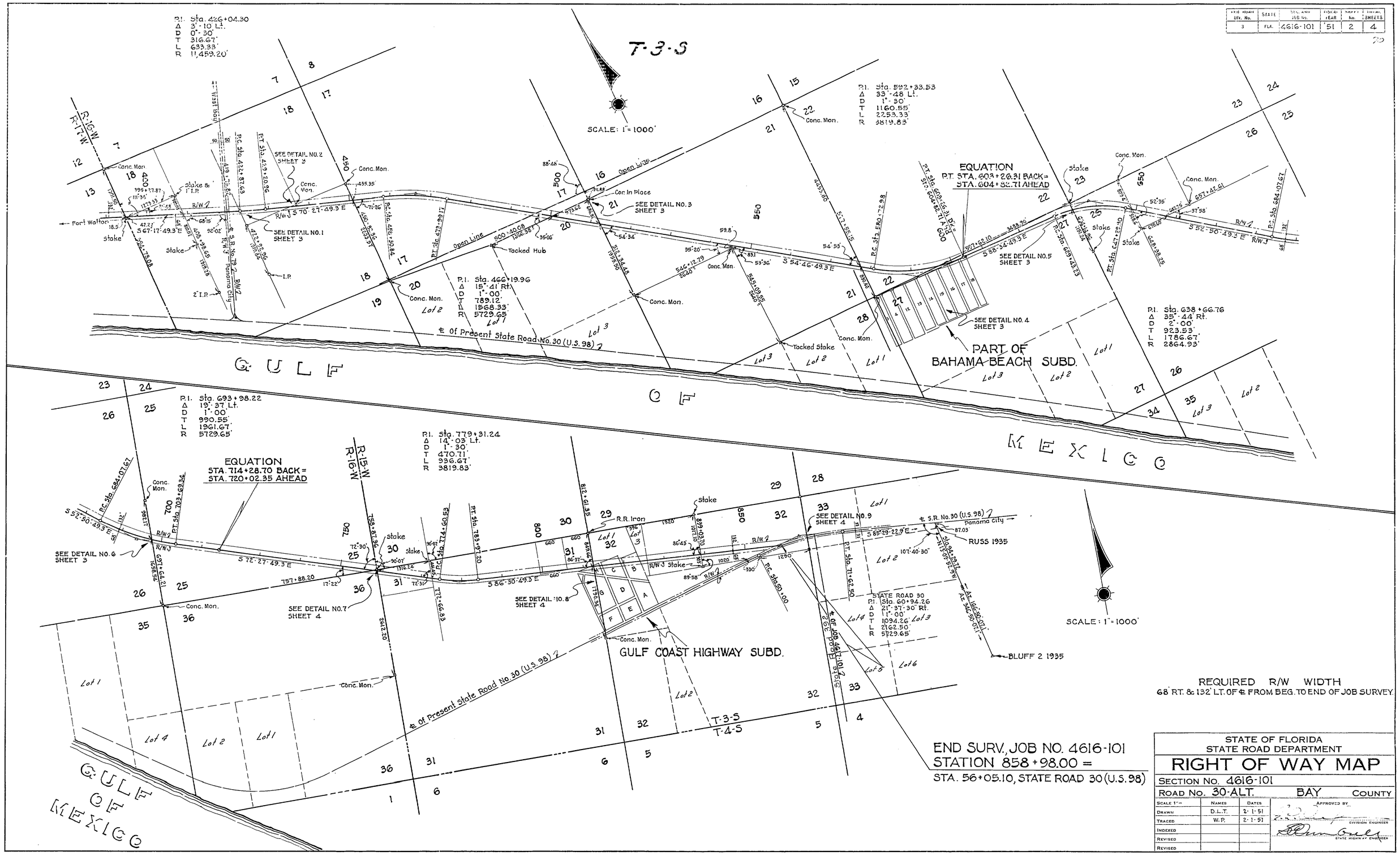

REQUIRED R/W WIDTH
68' RT. & 132' LT. OF ℄ FROM BEG. TO END OF JOB SURVEY.

END SURV., JOB NO. 4616-101
STATION 858+98.00 =
STA. 56+05.10, STATE ROAD 30 (U.S. 98)

STATE OF FLORIDA
STATE ROAD DEPARTMENT

RIGHT OF WAY MAP

SECTION No. 4616-101
ROAD No. 30-ALT. BAY COUNTY

	NAMES	DATES
SCALE 1" =		
DRAWN	D.L.T.	2-1-51
TRACED	W.P.	2-1-51
INDEXED		
REVISED		
REVISED		

APPROVED BY
DIVISION ENGINEER
STATE HIGHWAY ENGINEER

FED. ROAD DIV. No.	STATE	SEC. AND JOB No.	FISCAL YEAR	SHEET No.	TOTAL SHEETS
3	FLA.	4616-101	51	3	4

71

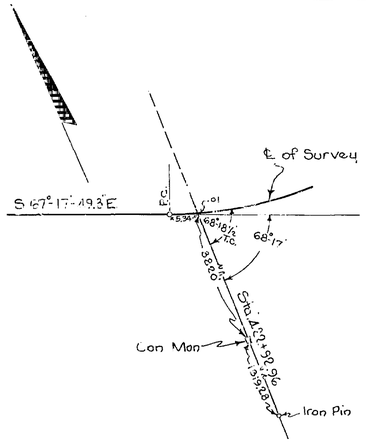

DETAIL No. 1
No Scale

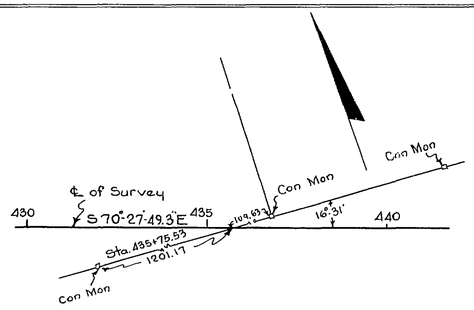

DETAIL No. 2
No Scale

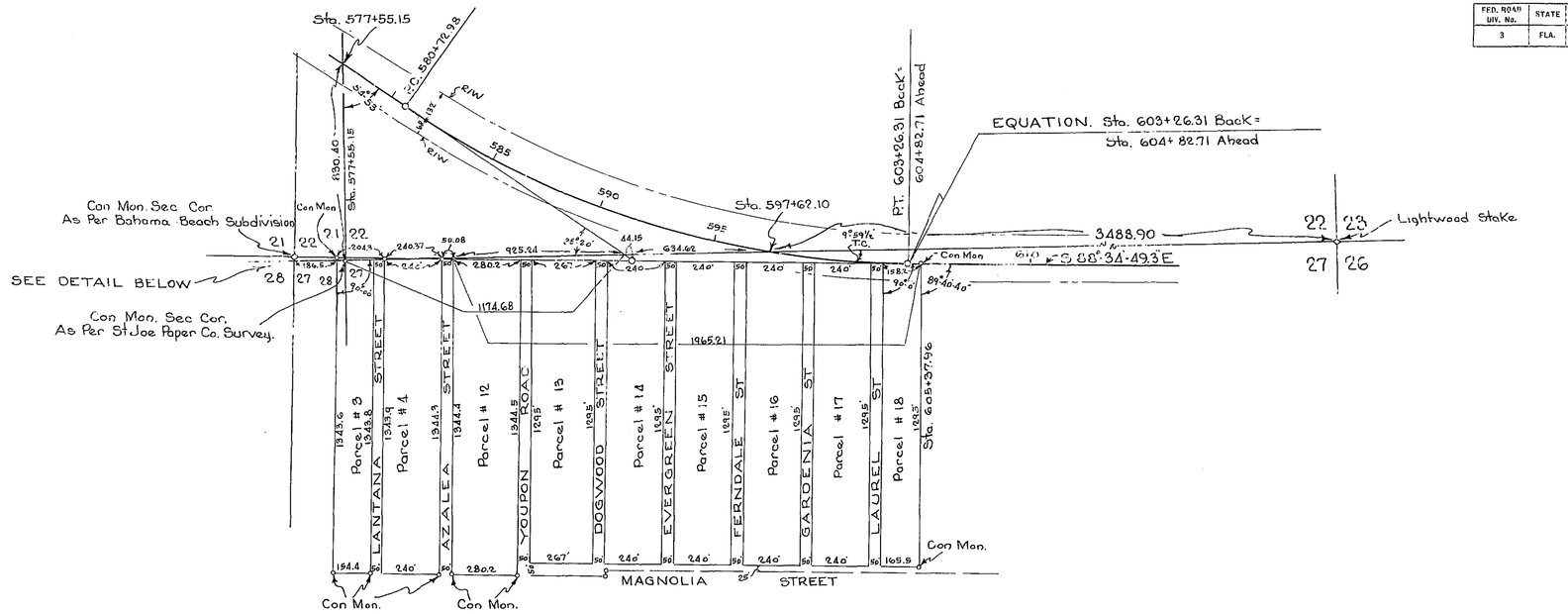

DETAIL No. 4
Scale: 1"=300'

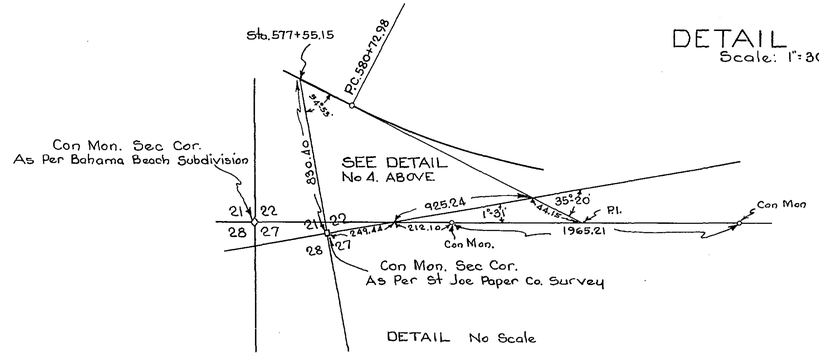

DETAIL No Scale

BAHAMA BEACH SUBDIVISION
PLAT BOOK 3 PAGE 3

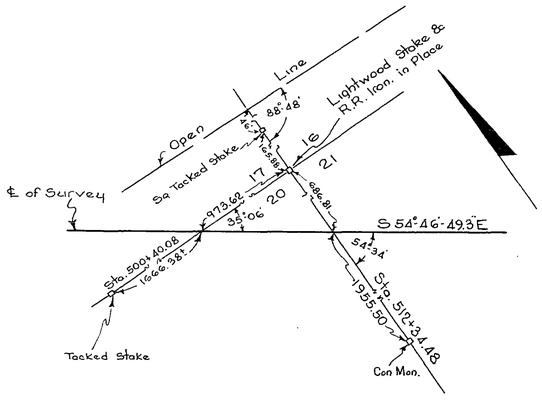

DETAIL No. 3
No Scale

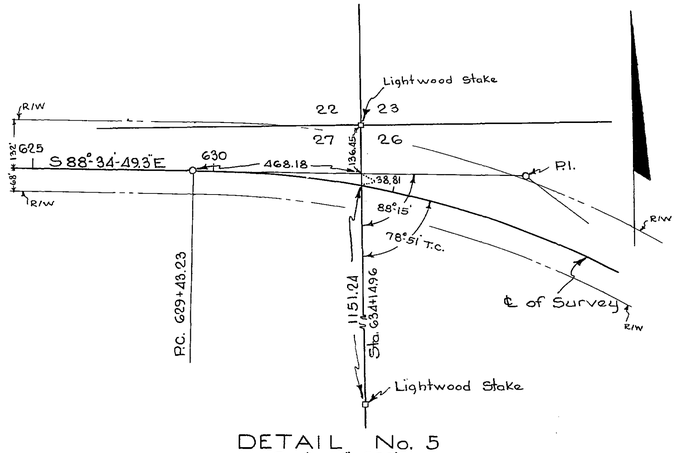

DETAIL No. 5
Scale: 1"=200'

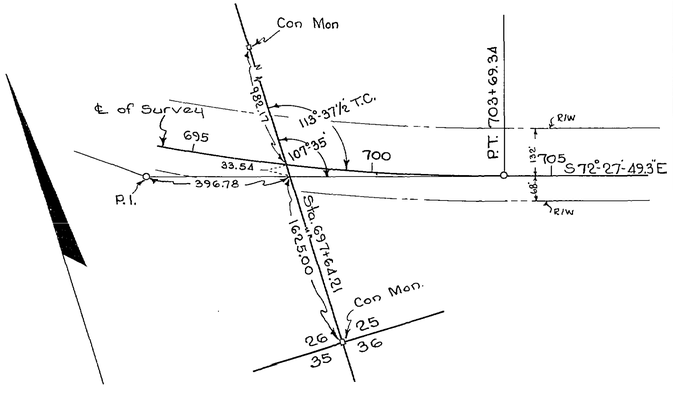

DETAIL No. 6
Scale: 1"=200'

STATE OF FLORIDA
STATE ROAD DEPARTMENT

RIGHT OF WAY MAP

SECTION No. 4616-101
ROAD No. 30-ALT BAY COUNTY

Scale 1"=	Names	Dates
Drawn	D.L.T	2-1-51
Traced	J.M.S	2-1-51
Indexed		
Revised		
Revised		

Approved by
Division Engineer
State Highway Engineer

FED. ROAD DIV. No.	STATE	SEC. AND JOB No.	FISCAL YEAR	SHEET No.	TOTAL SHEETS
3	FLA.	4616-101	51	4	4

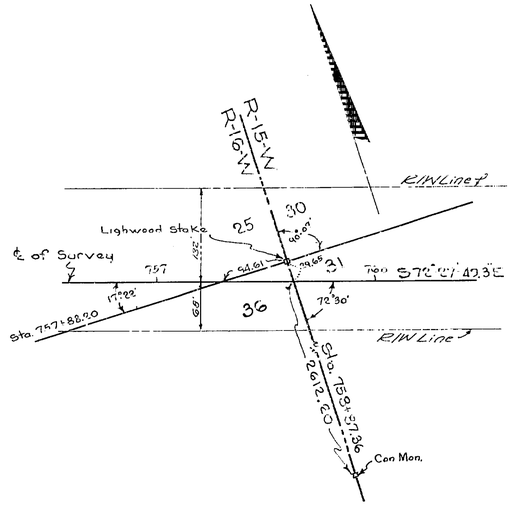

DETAIL No. 7
Scale: 1" = 100'

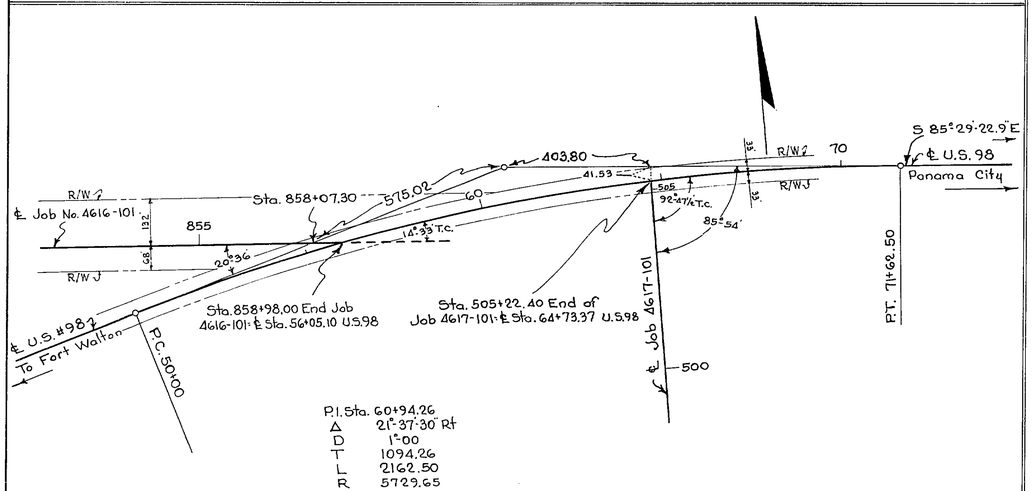

DETAIL No. 9
Scale: 1" = 200'

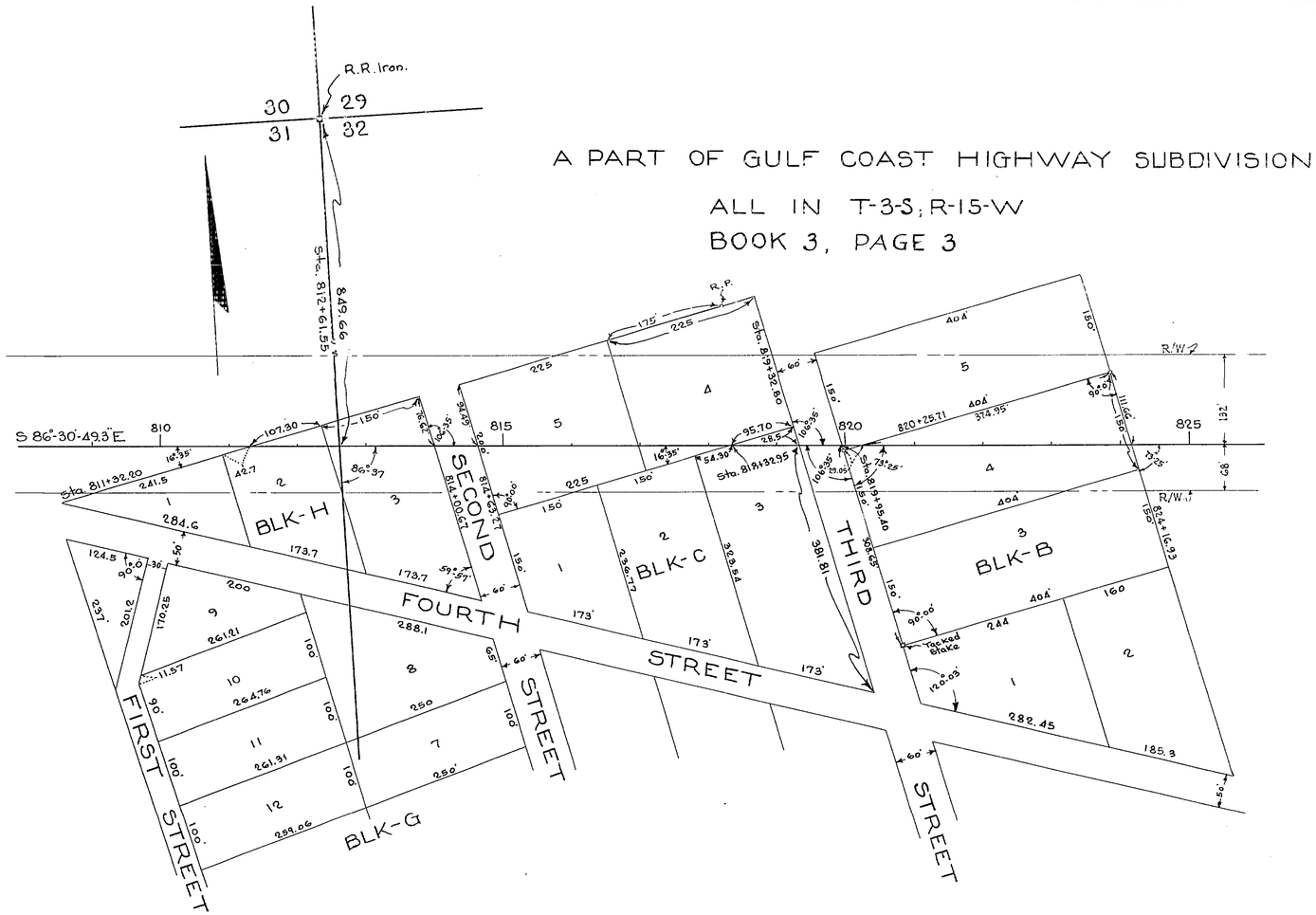

DETAIL No. 8
Scale: 1" = 100'

STATE OF FLORIDA
STATE ROAD DEPARTMENT

RIGHT OF WAY MAP

SECTION No. 4616-101

ROAD No. 30 ALT. BAY COUNTY

SCALE 1" =	NAMES	DATES	APPROVED BY
DRAWN	D.L.T.	2-1-51	DIVISION ENGINEER
TRACED	J.M.S.	2-1-51	
INDEXED			
REVISED		3-3-51 5-28-51	STATE HIGHWAY ENGINEER
REVISED			