FED. ROAD DIV. No.	STATE	SEC. AND JOB No.	FISCAL YEAR	SHEET No.	TOTAL SHEETS
3	FLA.	4613-102	48	1	2

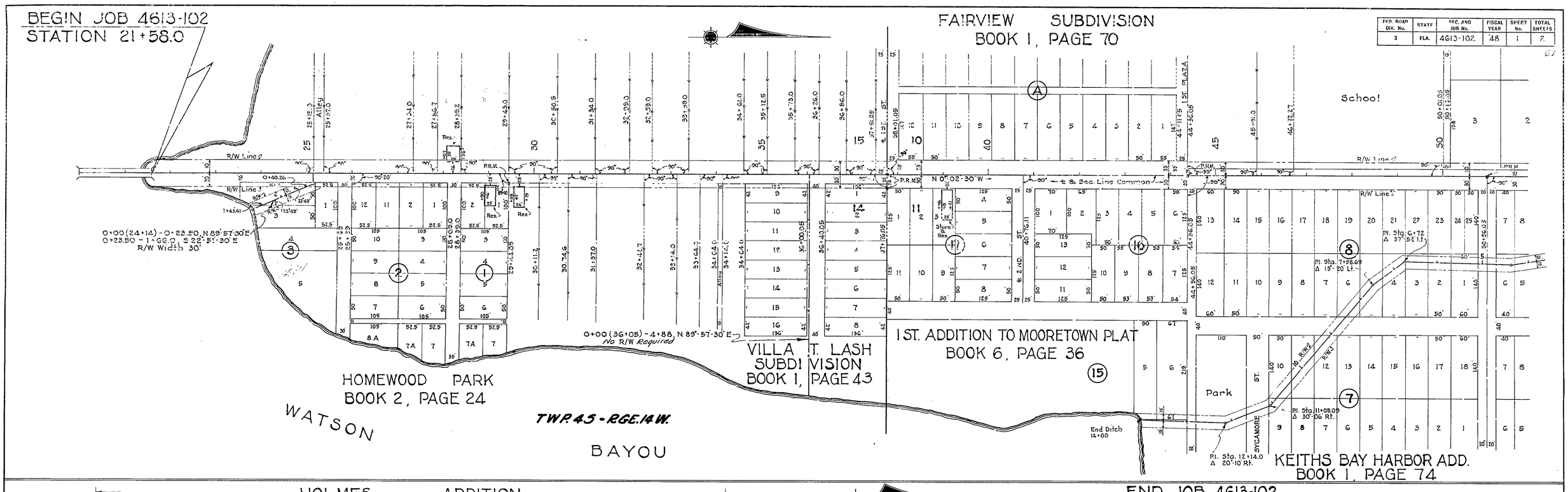

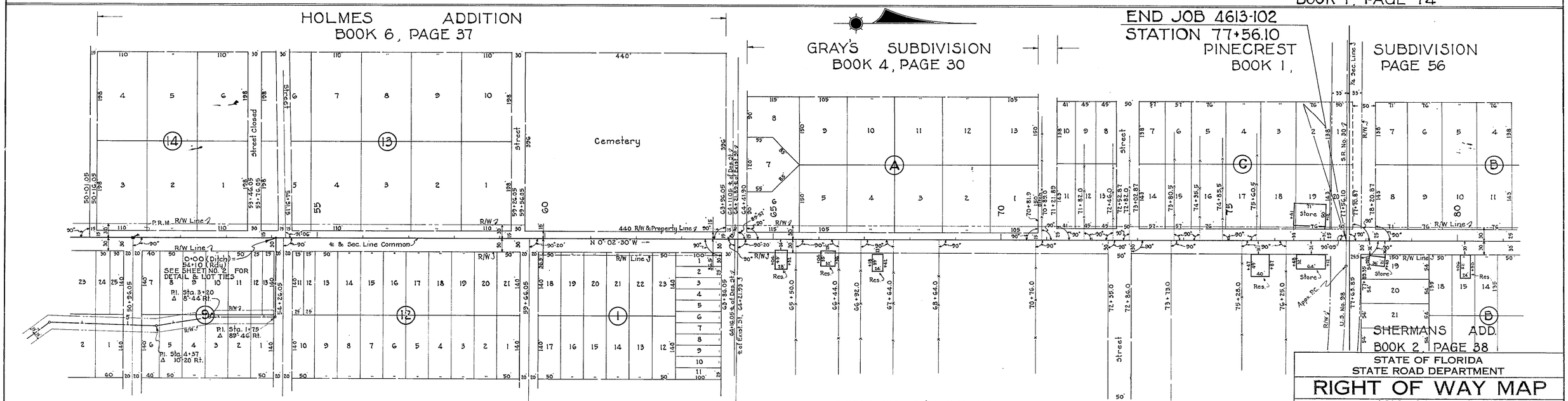

REQUIRED R/W WIDTHS

30' RT. & LT. OF ℄ FROM BEGINNING OF JOB TO STA. 38+01.05
30' RT. & 33' LT. OF ℄ FROM STATION 38+01.05 TO STA. 44+36.05
30' RT. & LT. OF ℄ FROM STATION 44+36.05 TO STA. 59+56.05
36.5 RT. & 15 LT. OF ℄ FROM STA. 59+56.05 TO STA. 63+96.05
30' RT. & LT. OF ℄ FROM STA. 63+96.05 TO 77+56.10

1.060 MILES

NOTE:
FOR POWER & TELEPHONE POLE & EXISTING ROAD LOCATIONS, SEE SHEET NO. 5 OF JOB 4613-101.

STATE OF FLORIDA
STATE ROAD DEPARTMENT

RIGHT OF WAY MAP

SECTION No. 4613-102

ROAD No. 389 BAY COUNTY

SCALE 1" = 100'	NAMES	DATES	APPROVED BY
DRAWN	D.L.T.	2-14-48	
TRACED	W.R.	2-14-48	DIVISION ENGINEER
INDEXED			
REVISED			STATE HIGHWAY ENGINEER
REVISED			

FED. ROAD DIV. No.	STATE	SEC. AND JOB No.	FISCAL YEAR	SHEET No.	TOTAL SHEETS
3	FLA.	4613-102	48	2	2

Township-4-South ; Range-14-West

Scale 1"=50'

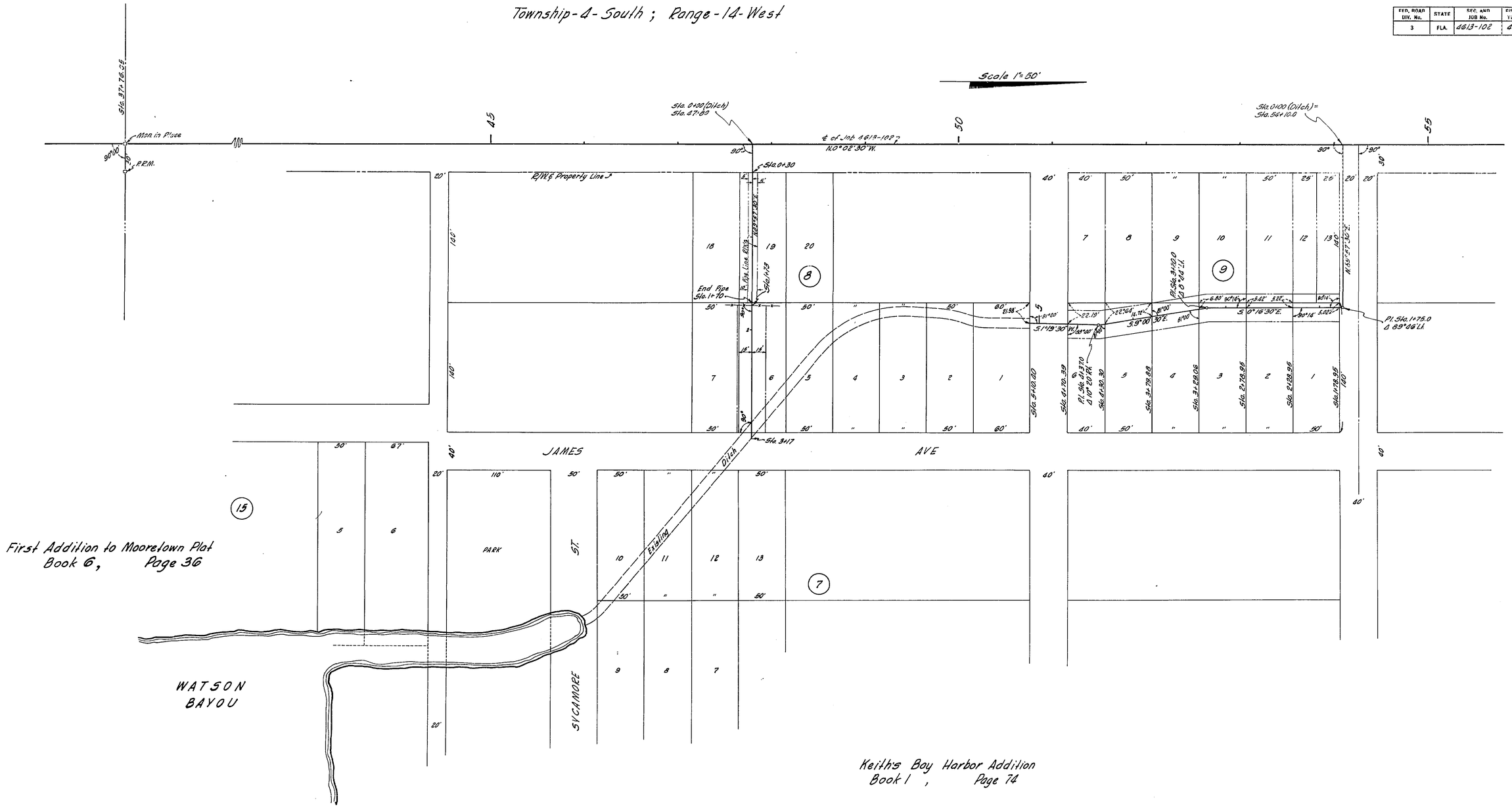

OUTFALL DITCH RT. of STA. 54+10.0

STATE OF FLORIDA
STATE ROAD DEPARTMENT

RIGHT OF WAY MAP

SECTION No. 4613-102

ROAD No. 389 BAY COUNTY

SCALE 1"= 50'	NAMES	DATES	APPROVED BY
DRAWN	W.P.	2-17-48	
TRACED	JBB	6-22-48	DIVISION ENGINEER
INDEXED			
REVISED			STATE HIGHWAY ENGINEER
REVISED			