FED. ROAD DIV. No.	STATE	PROJECT No.	FISCAL YEAR	SHEET No.
3	FLA.	46080-2504	64	1

46080 2504 1 of 4

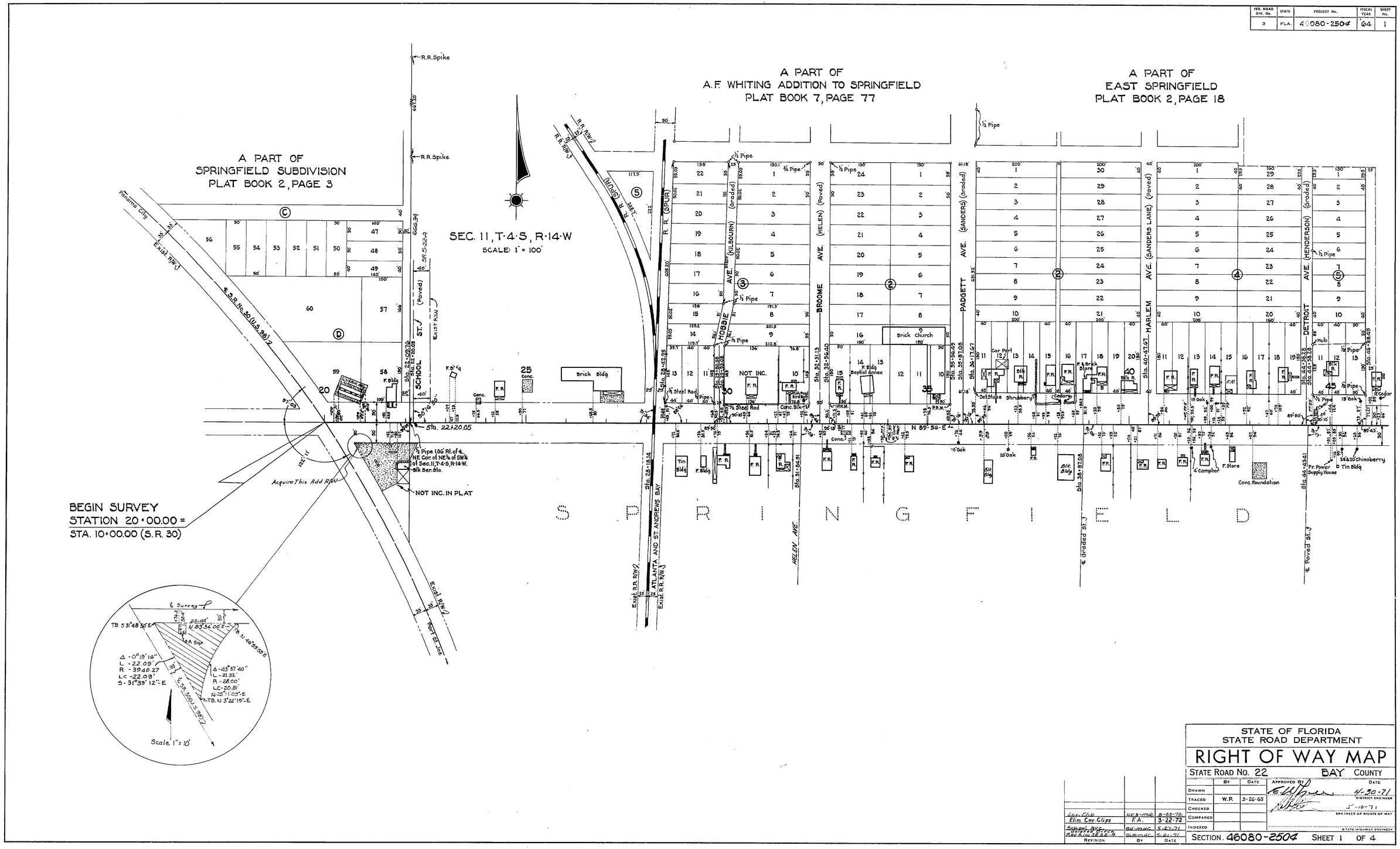

STATE OF FLORIDA
STATE ROAD DEPARTMENT

RIGHT OF WAY MAP

STATE ROAD No. 22 BAY COUNTY

	BY	DATE	APPROVED BY	DATE
DRAWN				4-30-71 DISTRICT ENGINEER
TRACED	W.P.	3-26-65		
CHECKED				5-10-71 ENGINEER OF RIGHTS OF WAY
COMPARED				
INDEXED				STATE HIGHWAY ENGINEER

REVISION	BY	DATE
Cor. Clip	HEB-MHC	8-23-72
Elim. Cor. Clips	F.A.	3-22-72
School Bldg. Moved Bitch Rec. R/W 5-22-71	BU-MHC	5-27-71
	GLK-MHC	5-21-71

SECTION 46080-2504 SHEET 1 OF 4

STATE ROAD 30 TO STATE ROAD 30-A

3/10039

46080 2504 2 OF 4

FED. ROAD DIV. No.	STATE	PROJECT No.	FISCAL YEAR	SHEET No.
3	FLA.	46080-2504	'64	2

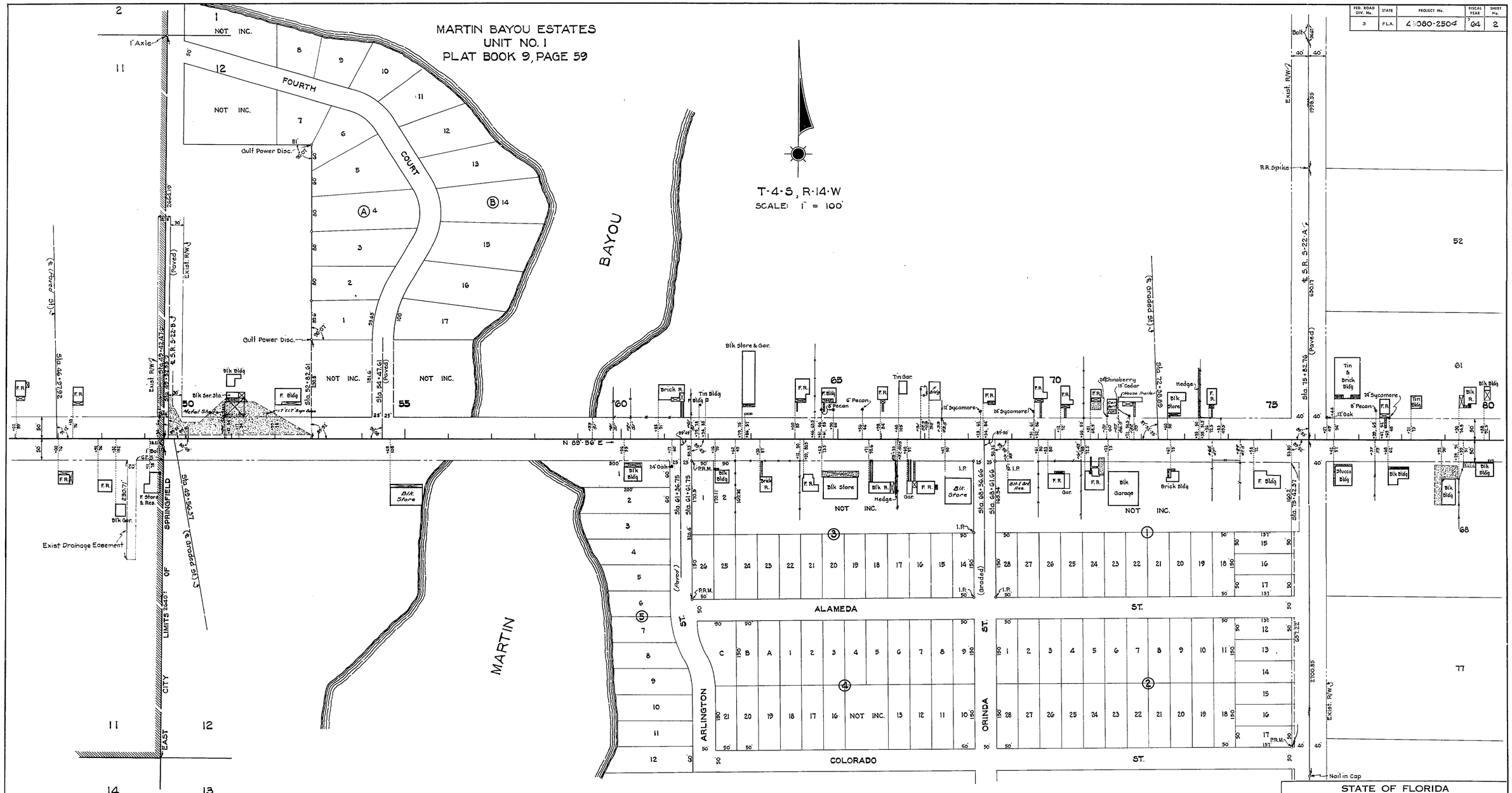

STATE OF FLORIDA
STATE ROAD DEPARTMENT

RIGHT OF WAY MAP

STATE ROAD No. 22 BAY COUNTY

	By	Date	Approved By	Date
Drawn			E. W. Lee, District Engineer	4-30-71
Traced	W.P.	3-26-65		
Checked			Engineer of Rights of Way	5-10-71
Compared				
Indexed			State Highway Engineer	

Revision	By	Date
Elim. Cor Clips	F.A.	3-22-72

SECTION 46080-2504 SHEET 2 OF 4

STATE ROAD 30 TO STATE ROAD 30-A

46080 2504 3 OF 4

FED. ROAD DIV. No.	STATE	PROJECT No.	FISCAL YEAR	SHEET No.
3	FLA.	46080-250	'64	3

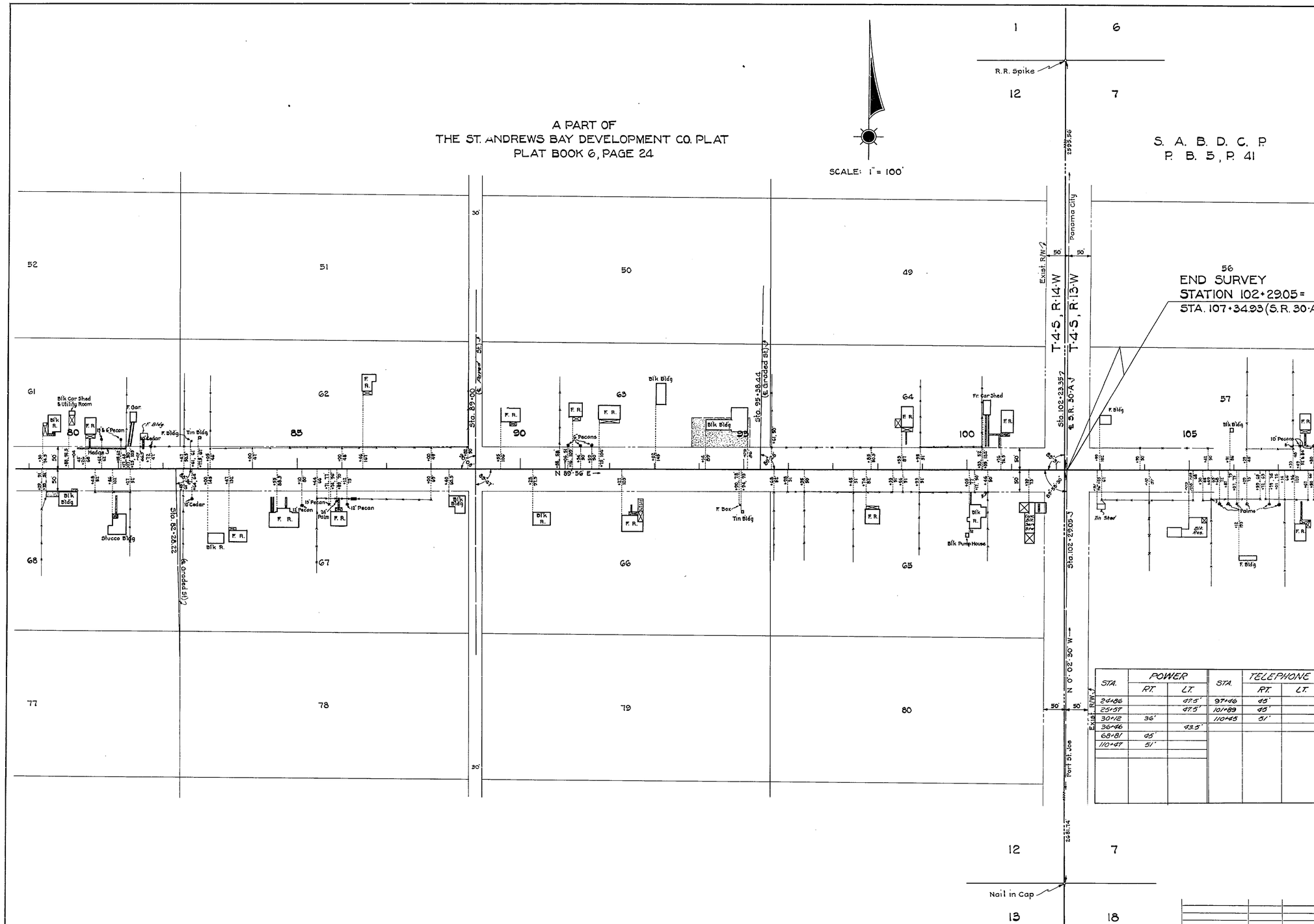

UTILITY POLES

STA.	POWER RT.	POWER LT.	STA.	TELEPHONE RT.	TELEPHONE LT.
20+24		20.5'	21+46	24.5'	42'
21+46		42'	22+52		44'
22+52		44'	22+54	46.5'	
23+90		46'	23+90		46'
24+65		46.5'	24+13	46.5'	
24+81	49'		24+65		46.5'
26+10		45.5'	24+81	49'	
27+24		45'	25+15	46.5'	
27+33	46'		26+10		45.5'
28+34	48'		27+24		45'
28+80	46.5'		27+33	46'	
29+27		45.5'	28+80	46.5'	
30+12	44.5'		29+27		45.5'
31+27		46.5'	30+12	44.5'	
31+67	46.5'		31+27		46.5'
32+13		46.5'	31+67	46.5'	
33+06		47'	32+13		46.5'
33+87		46'	33+06		47'
33+95	46'		33+87		46'
36+21	45'		33+95 / 35+77	46' / 47'	
36+22		46.5'	36+22		46.5'
37+03	44'		38+26		47'
38+26		47'	38+48	45'	
38+48	45'		40+69		47'
39+56		47'	40+71	44'	
40+04	45'		42+28		47'
40+69		47'	42+44	45'	
40+71	44'		43+47		47'
42+28		47'	44+64		45'
42+44	45'		46+60	45'	
43+47		47'	46+69		44.5'
44+64		45'	47+84	45'	
44+68	45'		49+03		28.5'
46+60	45'		49+42	49'	
46+69		44.5'	53+81	45'	
47+84	45'		54+09	44'	
48+33		44.5'	54+10		44'
49+42	49'		61+56	47'	
50+01		44'	62+60	45'	
50+04	49'		64+11	45.5'	
50+31		44'	64+42	46'	
50+35 / 52+81	46'	44'	64+47		44.5'
54+09	44'		65+65	44.5'	
54+10 / 56+23		44' / 44'	65+66		43.5'
59+25		45'	67+41	44'	44'
60+75		45'	68+95		44'
62+52		44'	70+48		44'
62+60	45'		70+67	45'	
64+42	46'		72+13		44'
64+47		44.5'	72+19	45'	
65+65	44.5'		73+66	45.5'	
65+66		43.5'	74+00		44.5'
67+41	44'	44'	75+48	44.5'	
68+95		44'	78+56		45'
70+48		44'	79+81		43'
70+67	45'		81+16		44'
72+13		44'	86+34		45'
72+19	45'		88+79		45'
74+00		44.5'	90+48		46'
76+16		45'	93+09	43'	
77+83		45.5'	93+84	43'	45'
78+56		45'	95+57	44'	
79+81		43'	95+61		46'
81+16		44'	97+85		46'
82+38		44'	98+93	45'	
83+96		44'	99+91	45'	
86+34		45'	102+72		47'
88+79		45'	102+73	46'	
90+48		46'	103+84		46'
92+28		45'	107+32		43.5'
93+84	43'	45'	28+38		50'
95+57	44'	46'	60+91	45'	
95+61		46'	77+96	38.5'	
97+85	45'	45'	87+21	41.5'	
98+93	45'	46'	89+91	43'	
99+91		41'	91+62	42.5'	
101+31	46'	46'	93+35	43.5'	
102+72		45'	97+46	45'	
102+73	46'	45.5'			
103+84	26'				
105+06					
107+32					

STA.	POWER RT.	POWER LT.	STA.	TELEPHONE RT.	TELEPHONE LT.
24+86		47.5'	97+46	45'	
25+57		47.5'	101+89	43'	
30+12	36'		110+45	51'	
36+46		43.5'			
68+81	45'				
110+47	51'				

POWER: GULF POWER COMPANY
TELEPHONE: SOUTHERN BELL TEL. & TEL. CO.

STATE OF FLORIDA
STATE ROAD DEPARTMENT

RIGHT OF WAY MAP

STATE ROAD No. 22 BAY COUNTY

	BY	DATE	APPROVED BY	DATE
DRAWN			E. W. Hyer	4-30-71 DISTRICT ENGINEER
TRACED	W.P.	3-26-65		
CHECKED				5-13-71 ENGINEER OF RIGHTS OF WAY
COMPARED				
INDEXED				STATE HIGHWAY ENGINEER

REVISION	BY	DATE

SECTION. 46080-2504 SHEET 3 OF 4

STATE ROAD 30 TO STATE ROAD 30-A

FED. ROAD DIV. No.	STATE	PROJECT No.	FISCAL YEAR	SHEET No.
3	FLA.	46080-2504	'64	4

46080 2504 4 of 4

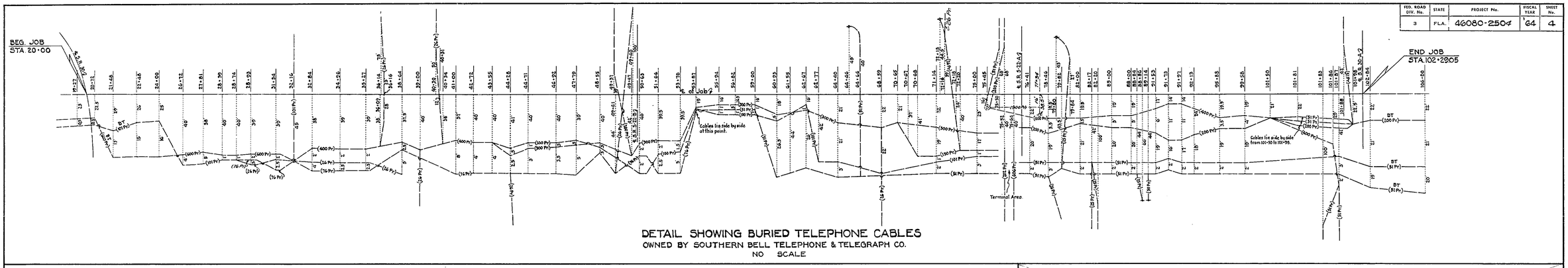

DETAIL SHOWING BURIED TELEPHONE CABLES
OWNED BY SOUTHERN BELL TELEPHONE & TELEGRAPH CO.
NO SCALE

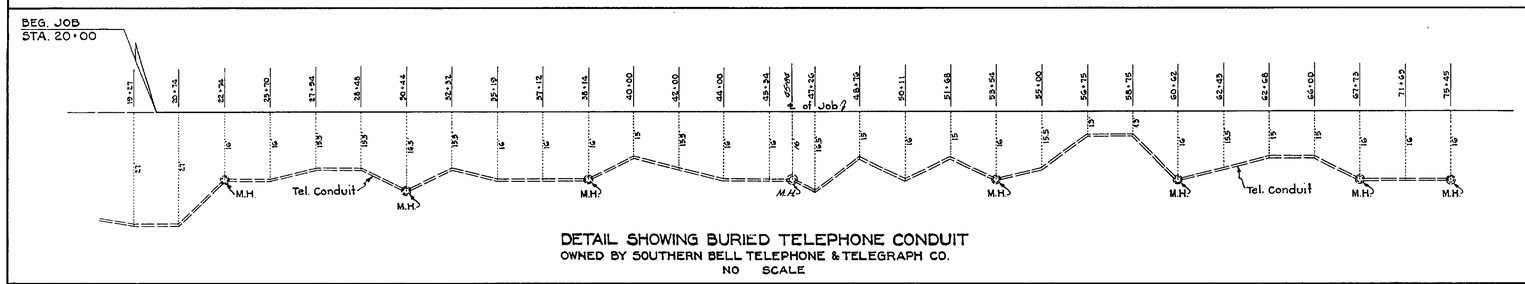

DETAIL SHOWING BURIED TELEPHONE CONDUIT
OWNED BY SOUTHERN BELL TELEPHONE & TELEGRAPH CO.
NO SCALE

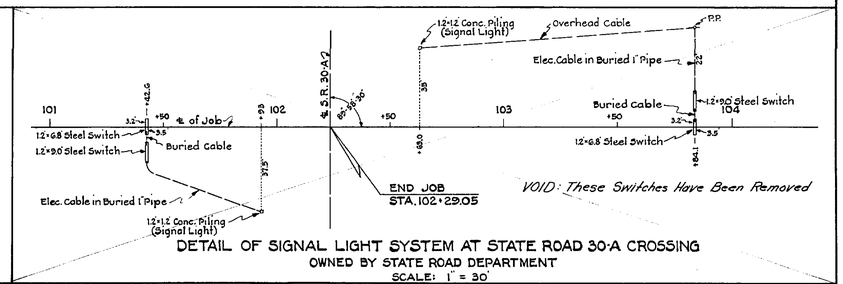

DETAIL OF SIGNAL LIGHT SYSTEM AT STATE ROAD 30-A CROSSING
OWNED BY STATE ROAD DEPARTMENT
SCALE: 1" = 30'

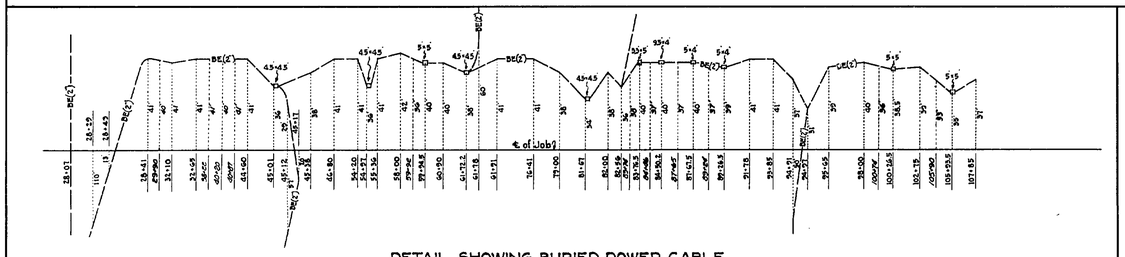

DETAIL SHOWING BURIED POWER CABLE
OWNED BY INTERNATIONAL PAPER COMPANY
NO SCALE

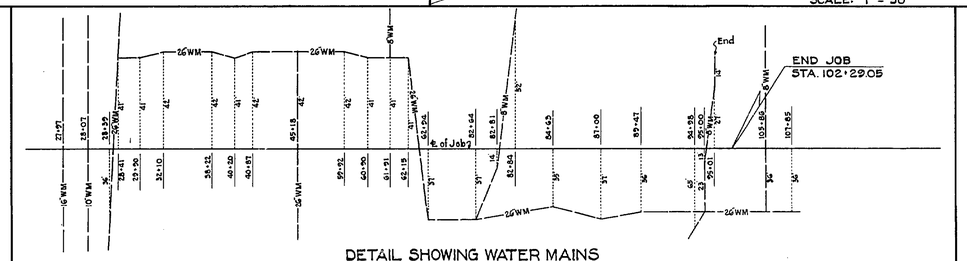

DETAIL SHOWING WATER MAINS
OWNED BY INTERNATIONAL PAPER CO.
NO SCALE

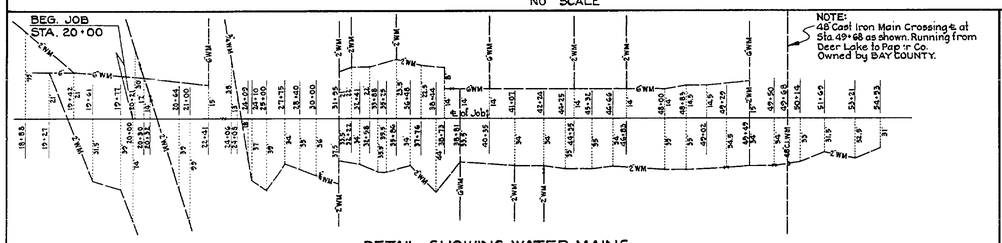

DETAIL SHOWING WATER MAINS
OWNED BY CITY OF SPRINGFIELD
NO SCALE

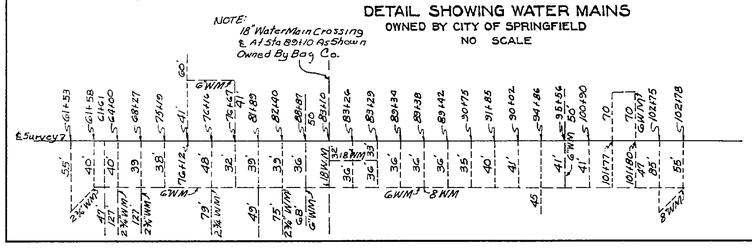

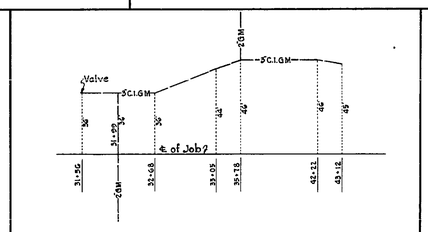

DETAL SHOWING GAS MAINS
OWNED BY WEST FLORIDA GAS CO.
NO SCALE

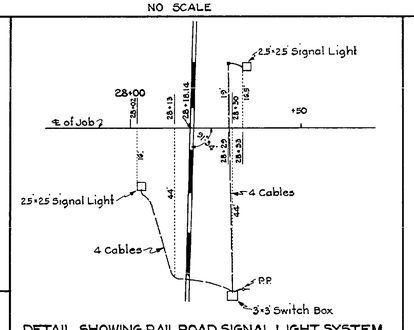

DETAIL SHOWING RAILROAD SIGNAL LIGHT SYSTEM
OWNED BY ATLANTA AND ST. ANDREWS BAY RAILROAD
SCALE: 1" = 20'

STATE OF FLORIDA
STATE ROAD DEPARTMENT

RIGHT OF WAY MAP

STATE ROAD No. 22 BAY COUNTY

	BY	DATE	APPROVED BY	DATE
DRAWN			E. H. Lee	4-30-71
TRACED	W.P.	3-26-65		DISTRICT ENGINEER
CHECKED				5-10-71
COMPARED				ENGINEER OF RIGHTS OF WAY
INDEXED				STATE HIGHWAY ENGINEER

REVISION	BY	DATE
water main	ILC-MHC	7-14-72

SECTION. 46080-2504 SHEET 4 OF 4

STATE ROAD 30 TO STATE ROAD 30-A