FED. ROAD DIV. No.	STATE	PROJECT No.	FISCAL YEAR	SHEET No.
3	FLA.	46060-2507	68	1

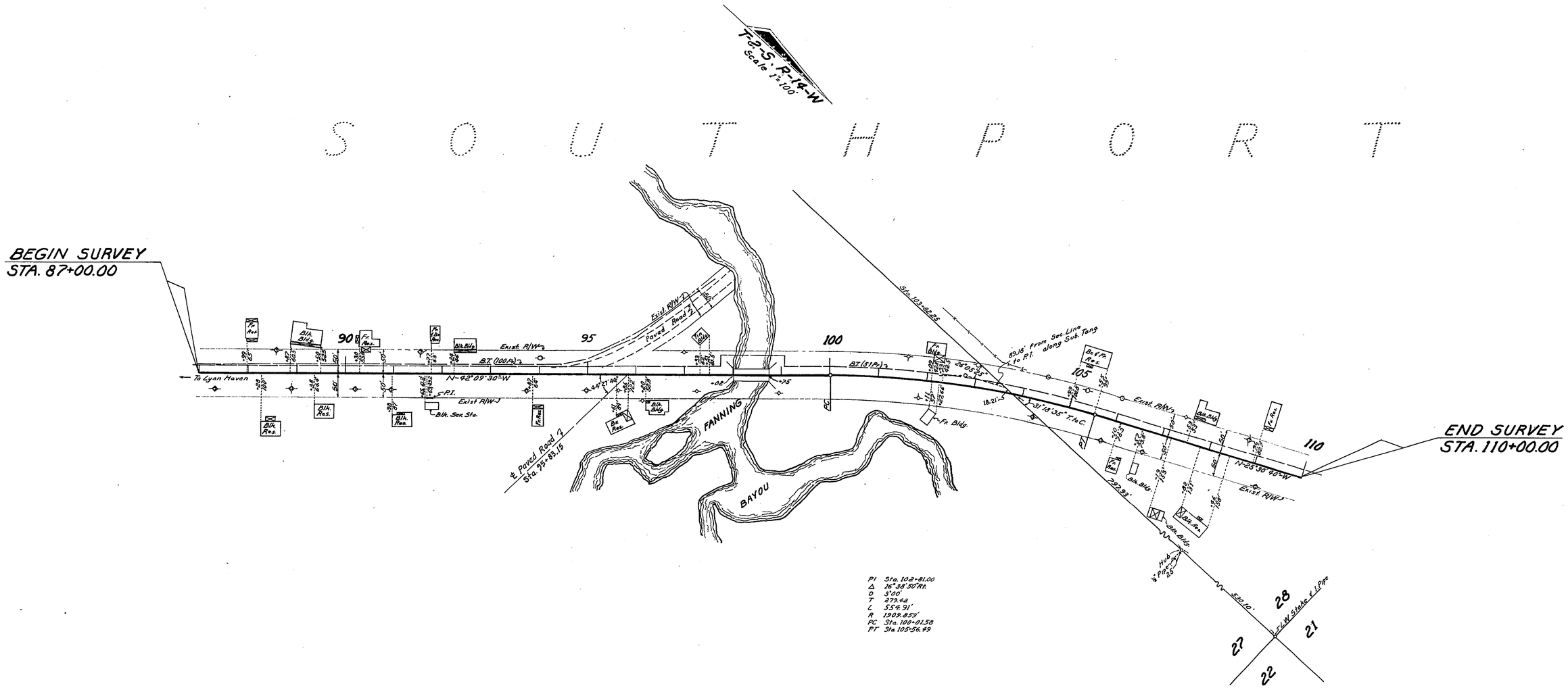

PI Sta. 102+81.00
Δ 16°38'50" Rt.
D 8°00'
T 273.42
L 554.91'
R 1909.859'
PC Sta. 100+07.58
PT Sta. 105+56.49

UTILITY OWNERS
- ○ Telephone Poles : Southern Bell Telephone Co.
- ◇ Power Poles : Gulf Coast Electric Co.
- Telephone Cable : Southern Bell Telephone Co.

STATE OF FLORIDA
STATE ROAD DEPARTMENT

RIGHT OF WAY MAP

STATE ROAD No. 77 BAY COUNTY

	By	Date	Approved By	Date
Drawn			T. B. Webb Jr.	6-9-69 District Engineer
Traced	JYK	5-15-68		
Checked				6-19-69 Engineer of Rights of Way
Compared				
Indexed				State Highway Engineer

Revision	By	Date

SECTION 46060-2507 SHEET 1 OF 1

BRIDGE 41-A AT SOUTHPORT

TELL, JACKSONVILLE, FLORIDA — INK LINEN —

F.A. PROJECT NO.	SHEET NO.
N/A	

S O U T H P O R T

TOWNSHIP-2-SOUTH, RANGE-14-WEST

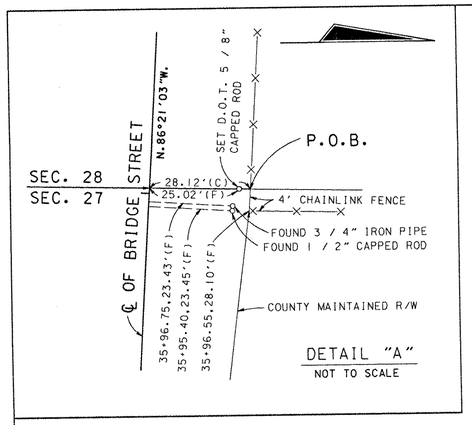

DETAIL "A"
NOT TO SCALE

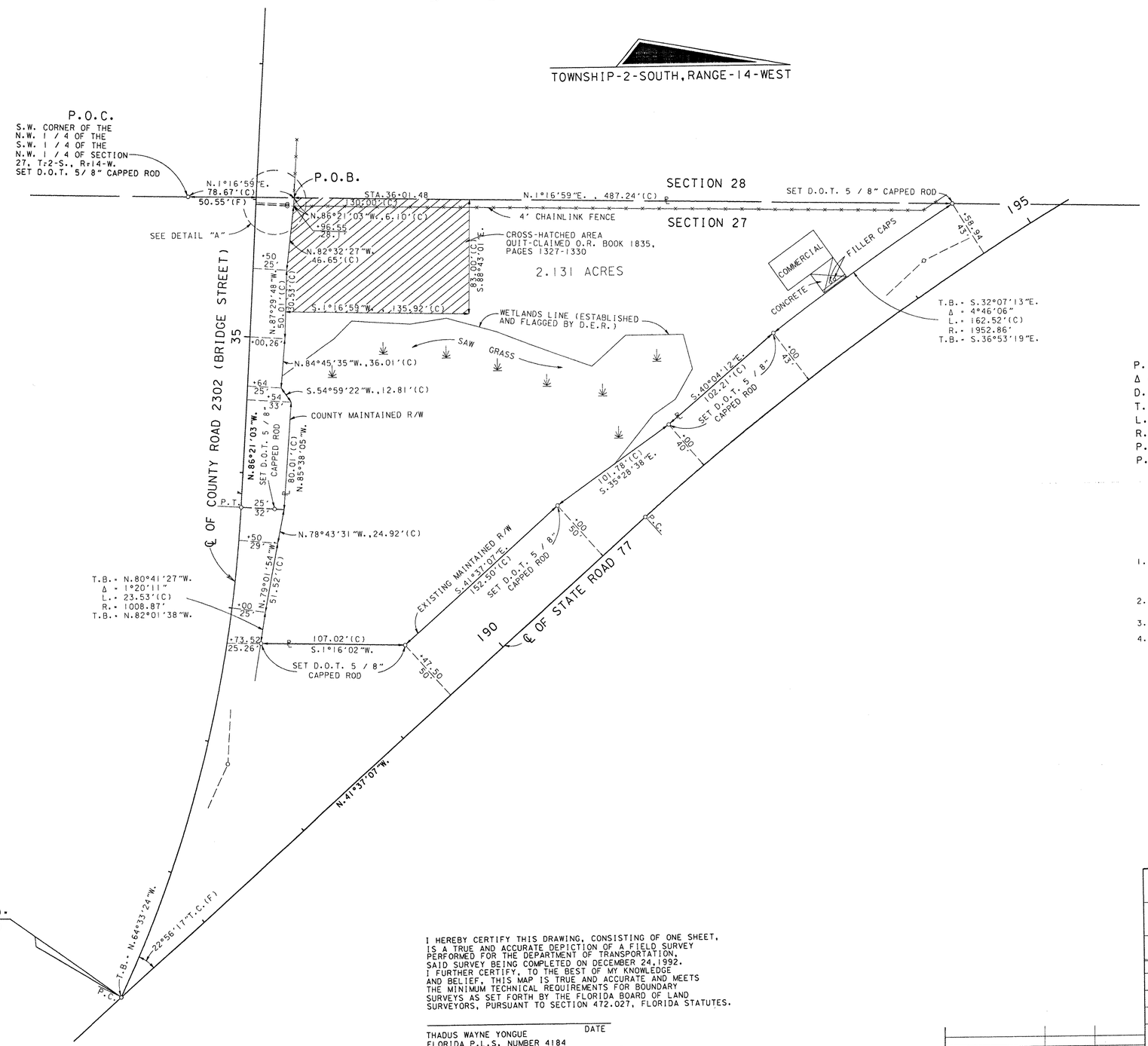

LEGEND

(C)	COMPUTED DATA
(F)	FIELD DATA
N.	NORTH
S.	SOUTH
E.	EAST
W.	WEST
°	DEGREE
'	FEET OR MINUTES
"	INCHES OR SECONDS
P.O.B.	POINT OF BEGINNING
P.O.C.	POINT OF COMMENCEMENT
T.	TOWNSHIP OR TANGENT
R.	RANGE OR RADIUS
D.	DEGREE OF CURVE
L.	LENGTH OF CURVE
P.C.	POINT OF CURVATURE
P.T.	POINT OF TANGENCY
Δ	DELTA ANGLE
STA.	STATION
D.O.T.	DEPARTMENT OF TRANSPORTATION
℄	CENTERLINE
R/W	RIGHT OF WAY
⅊	PROPERTY LINE
NO.	NUMBER
W.P.I.	WORK PROGRAM ITEM
N/A	NOT APPLICABLE
P.I.	POINT OF INTERSECTION
T.B.	TANGENT BEARING
D.E.R.	DEPARTMENT OF ENVIROMENTAL REGULATION
F.A.	FEDERAL AID
PRELIM.	PRELIMINARY
P.L.S.	PROFESSIONAL LAND SURVEYOR

P.I.STA.31+89.41
Δ - 21°47'39"
D.- 5°49'25"
T.- 189.41'
L.- 374.24'
R.- 983.87'
P.C.STA.30+00.00
P.T.STA.33+74.24

P.I.STA.194+21.00
Δ - 16°36'11"
D.- 3°00'00"
T.- 278.67'
L.- 553.43'
R.- 1909.86'
P.C.STA.191+42.33
P.T.STA.196+95.76

GENERAL NOTES

1. BEARINGS ARE REFERENCED TO THE CENTERLINE OF STATE ROAD 77 AS SHOWN ON FLORIDA DEPARTMENT OF TRANSPORTATION MAINTENANCE MAP SECTION 46060 BETWEEN STATION 172+80.82 AND 191+42.33.
2. PROPERTY BOUNDARY DETERMINED FROM FIELD SURVEY, PLATS OF RECORD AND RECORD TITLE.
3. UNDERGROUND FOUNDATION ENCROACHMENTS NOT LOCATED.
4. ONLY FIXED IMPROVEMENTS PERTINENT TO THE PARCEL TO BE ACQUIRED ARE SHOWN. FIXED INTERIOR IMPROVEMENTS NOT LOCATED.

RECORDED IN O.R.B. 1455, PAGE 1419

I HEREBY CERTIFY THIS DRAWING, CONSISTING OF ONE SHEET, IS A TRUE AND ACCURATE DEPICTION OF A FIELD SURVEY PERFORMED FOR THE DEPARTMENT OF TRANSPORTATION. SAID SURVEY BEING COMPLETED ON DECEMBER 24,1992. I FURTHER CERTIFY, TO THE BEST OF MY KNOWLEDGE AND BELIEF, THIS MAP IS TRUE AND ACCURATE AND MEETS THE MINIMUM TECHNICAL REQUIREMENTS FOR BOUNDARY SURVEYS AS SET FORTH BY THE FLORIDA BOARD OF LAND SURVEYORS, PURSUANT TO SECTION 472.027, FLORIDA STATUTES.

DATE

THADUS WAYNE YONGUE
FLORIDA P.L.S. NUMBER 4184
HIGHWAY 90 EAST / POST OFFICE BOX 607
CHIPLEY, FLORIDA 32428

NOT VALID UNLESS SIGNED AND SEALED

REVISION	BY	DATE
ADDED QUIT-CLAIM RECORDING DATA	J.L.B.	2-6-02
ADDED CROSS-HATCHED AREA	R.G.	9-29-98

FLORIDA DEPARTMENT OF TRANSPORTATION
RIGHT OF WAY SURVEYING AND MAPPING

BOUNDARY SURVEY

STATE ROAD NO. 77 BAY COUNTY

	BY	DATE	APPROVED BY	DATE
PRELIM.	R.GIBSON	1- 29-93		
FINAL	R.GIBSON	2- 10-93	DISTRICT SURVEYOR ADMINISTRATOR	
CHECKED	J.BUSH	2- 10-93		

MAPS PREPARED BY: THIRD DISTRICT
FIELD BOOK NO.'S: 10003512
W.P.I. NO. 3110297
SCALE: 1" = 40'
SECTION 46060-2547
SHEET 1 OF 1