FED. ROAD DIV. No.	STATE	F A PROJECT No.	FISCAL YEAR	SHEET No.
3	FLA.			1

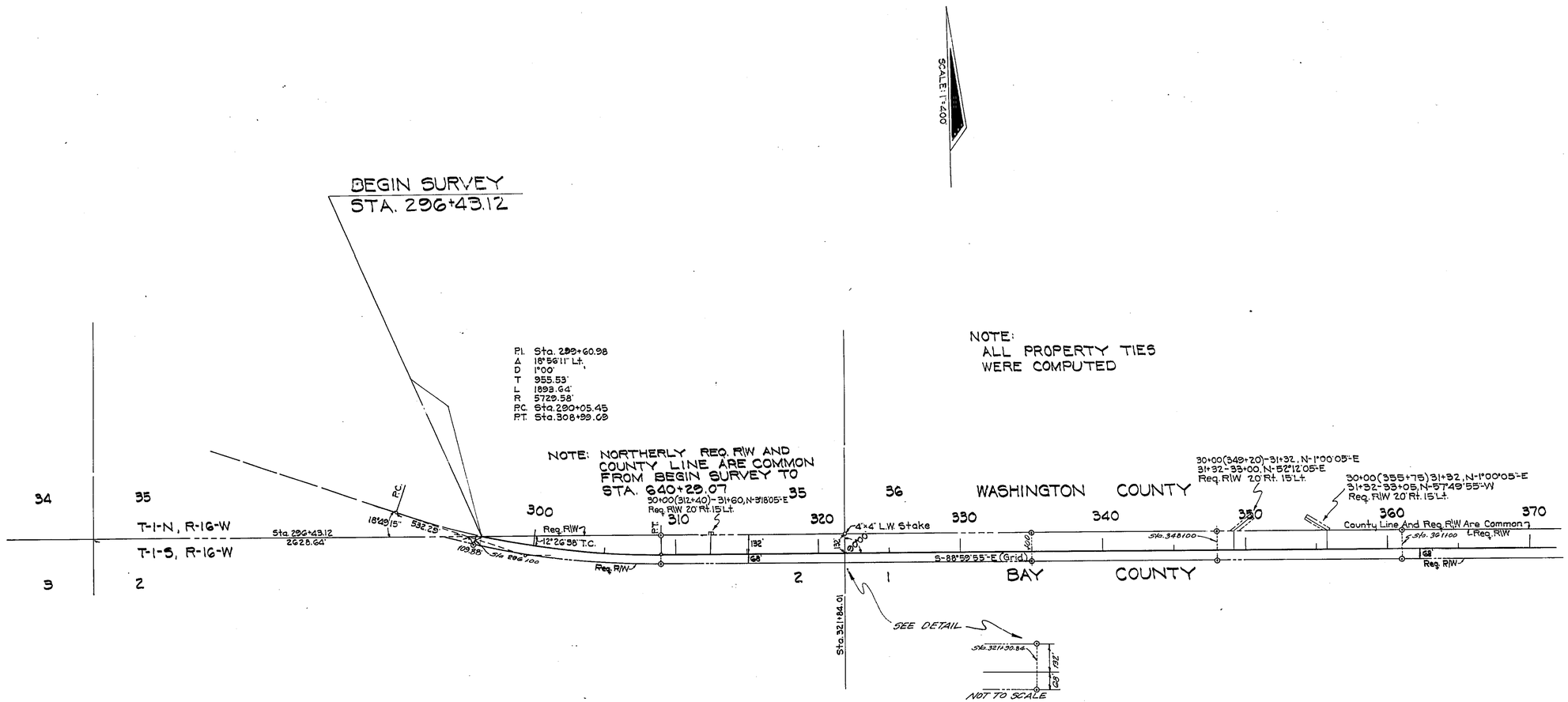

NOTE:
ALL PROPERTY TIES
WERE COMPUTED

NOTE: SEE JOB 61121-2501 FOR BORROW PIT TO BE USED ON THIS JOB.

STATION	"X"	"Y"	CONVERGENCE	SCALE FACTOR
207+87.57	1577023.2865	529147.2111	0° 40' 28.37"	0.999960341
299+60.98	1585785.9579	525968.6633	0° 39' 37.86"	0.999959631
374+94.09	1593335.3390	525836.7258	0° 38' 54.52"	0.999959620
650+27.29	1620860.9133	525188.6116	0° 36' 16.47"	0.999959542
705+65.74	1625633.2125	522310.9610	0° 35' 48.91"	0.999958911

B.I.# 310063

NOTE:
o-----R/W Mrk.
These symbols denote the location of underground Permanent R/W Markers (P.R/W.M.). The P.R/W.M. are 5/8" cap, pear coated rods. Above ground reference markers are located within 1' of the P.R/W.M. where possible. The locations of the P.R/W.M. were established by field survey in January 1970. The original field notes are filed in the District 3 Office, State of Florida Department of Transportation, Chipley, Florida. Copies of these notes are filed in the office of R/W Engineering, State of Florida Department of Transportation, Tallahassee, Florida. Filed for record in the office of the Clerk of the Circuit Court for the County of Bay, State of Florida, in Map Book 2 Pages 82, 83, 84, 85 on the 13 day of September, A.D. 1976.

_____ Bay County, Florida.
Clerk of the Circuit Court

REVISION	BY	DATE
Add P.R/W.M. Note	A.L.	8-30-76
D. Sta.	J.C.-D.W.C.	5-16-73

STATE OF FLORIDA
DEPARTMENT OF TRANSPORTATION

RIGHT OF WAY MAP

STATE ROAD No. 20 BAY COUNTY

	BY	DATE	APPROVED BY	DATE
DRAWN			E. W. Lee	2-18-72. DISTRICT ENGINEER
TRACED	Q.L.K.	1-14-72	Thomas C. Russo	7-12-72 ENGINEER OF RIGHT OF WAY
CHECKED				
COMPARED				
INDEXED				STATE HIGHWAY ENGINEER

SECTION 46050-2502 SHEET 1 OF 4

EBRO CUT-OFF—FROM WASHINGTON CO. LINE TO S.R. 77

FED. ROAD DIV. No.	STATE	F. A. PROJECT NO.	FISCAL YEAR	SHEET No.
3	FLA.			2

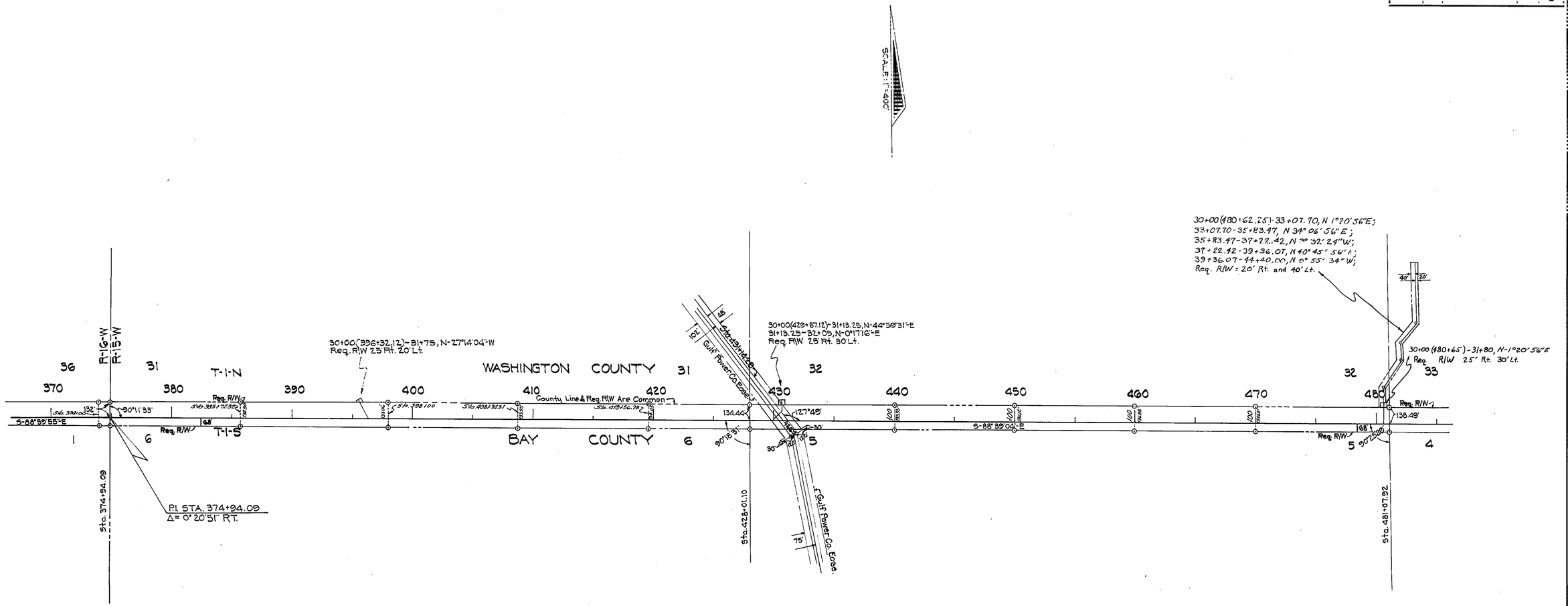

NOTE:
⊙ ---- R/W Mrk
Symbol for Permanent R/W Markers.
See sheet No. 1 for details.

STATE OF FLORIDA
DEPARTMENT OF TRANSPORTATION

RIGHT OF WAY MAP

STATE ROAD No. 20 BAY COUNTY

	BY	DATE
DRAWN		
TRACED	Q.L.K.	1-14-72
CHECKED		
COMPARED		
INDEXED		

APPROVED BY — DATE
E. W. Lee 2-18-72
DISTRICT ENGINEER
Thomas E. Russo 7-12-72
ENGINEER OF RIGHT OF WAY
STATE HIGHWAY ENGINEER

REVISION	BY	DATE
Ditch	BW/MLH	8-13-79
Add P.R.M.'s Note	ALL	8-30-76

SECTION 46050-2502 SHEET 2 OF 4

EBRO CUT-OFF—FROM WASHINGTON CO. LINE TO S.R. 77

FED. ROAD DIV. No.	STATE	F.A. PROJECT No.	FISCAL YEAR	SHEET No.
3	FLA.			3

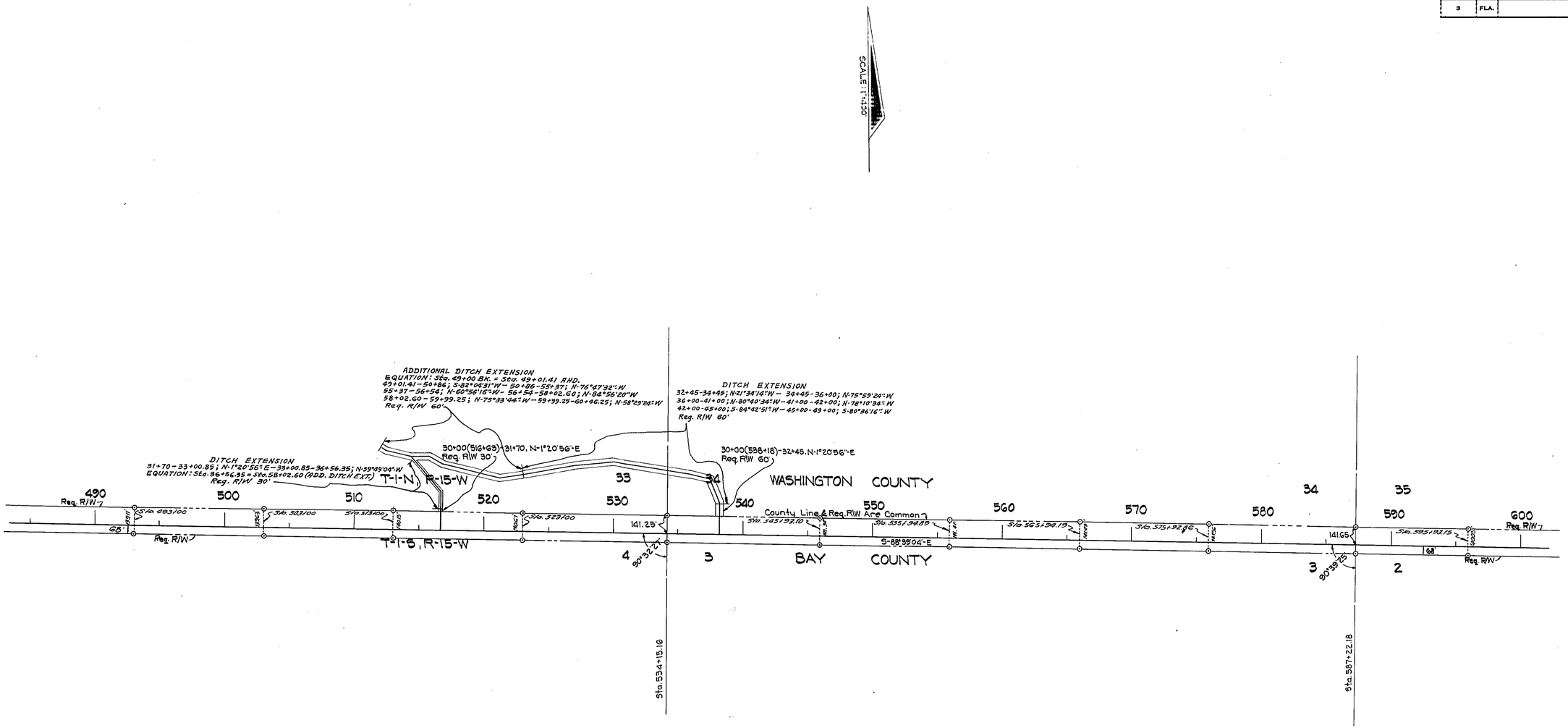

NOTE:
⊙----- R/W Mrk.
Symbol for Permanent R/W Markers.
See sheet No. 1 for details.

STATE OF FLORIDA
DEPARTMENT OF TRANSPORTATION

RIGHT OF WAY MAP

STATE ROAD No. 20 BAY COUNTY

	BY	DATE
DRAWN		
TRACED	O.L.K.	1-14-72
CHECKED		
COMPARED		
INDEXED		

APPROVED BY — DATE
E. W. Lee 2-8-72 DISTRICT ENGINEER
Thomas G. Pratt 2-12-72 ENGINEER OF RIGHT OF WAY
STATE HIGHWAY ENGINEER

REVISION	BY	DATE
DITCH EXT.	BW	9-29-81
Add P.R/W Mf. Note	ALL	8-30-76

SECTION 46050-2502 SHEET 3 OF 4

EBRO CUT-OFF ~ FROM WASHINGTON CO. LINE TO SR. 77

FED. ROAD DIV. No.	STATE	F A PROJECT No.	FISCAL YEAR	SHEET No.
3	FLA.			4

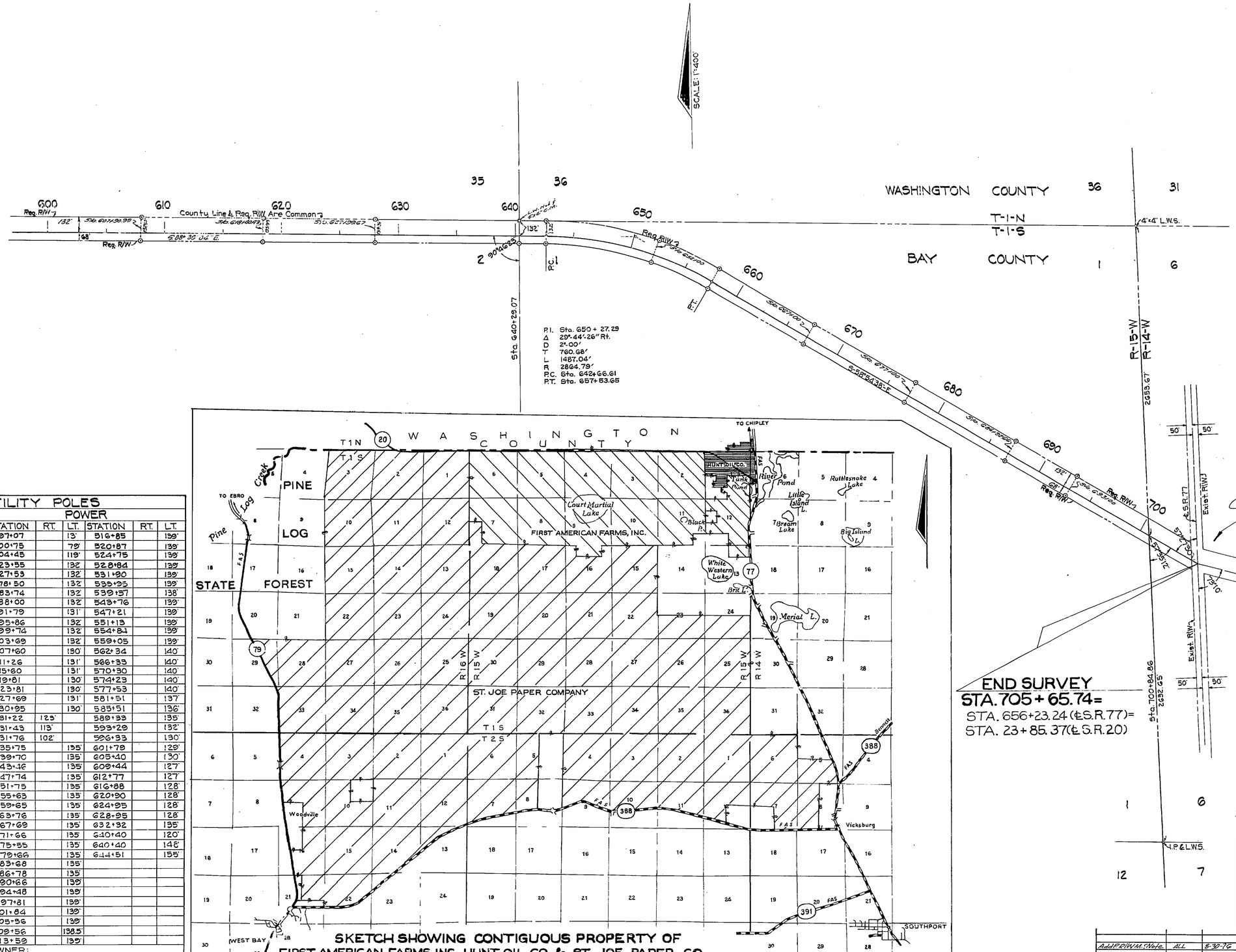

SKETCH SHOWING CONTIGUOUS PROPERTY OF
FIRST AMERICAN FARMS, INC., HUNT OIL CO., & ST. JOE PAPER CO.
Scale: 1" = 1 Mile

UTILITY POLES

TELEPHONE			POWER					
STATION	RT.	LT.	STATION	RT.	LT.	STATION	RT.	LT.
640+40		148'	297+07		13'	516+85		139'
			300+75		78'	520+87		139'
			304+45		119'	524+75		139'
			323+55		132'	528+84		139'
			327+53		132'	531+90		139'
			378+50		132'	535+95		139'
			383+74		132'	539+37		138'
			388+00		132'	543+76		139'
			391+79		131'	547+21		139'
			395+86		132'	551+13		139'
			399+74		132'	554+84		139'
			403+69		132'	559+05		139'
			407+60		130'	562+34		140'
			411+26		131'	566+33		140'
			415+60		131'	570+90		140'
			419+81		130'	574+23		140'
			423+81		130'	577+53		140'
			427+69		131'	581+51		137'
			430+95		130'	585+51		136'
			431+22	123'		589+33		135'
			431+43	113'		593+29		132'
			431+76	102'		596+33		130'
			435+75		135'	601+79		129'
			439+70		135'	605+40		130'
			443+46		135'	609+44		127'
			447+74		135'	612+77		127'
			451+75		135'	616+88		128'
			455+63		135'	620+90		128'
			459+65		135'	624+95		128'
			463+76		135'	628+95		128'
			467+69		135'	632+32		135'
			471+66		135'	640+40		120'
			475+55		135'	640+40		148'
			479+66		135'	644+51		155'
			483+68		135'			
			486+78		135'			
			490+66		139'			
			494+48		139'			
			497+81		139'			
			501+84		139'			
			505+56		139'			
			509+56		138.5'			
			513+59		139'			

OWNER: Southern Bell Tele. Co.

OWNER: Gulf Coast Elec. Corp.

REVISION	BY	DATE
Add P.R/W.M. Note.	ALL	8-30-76
Distance	HEB-DMC	7-31-72

STATE OF FLORIDA
DEPARTMENT OF TRANSPORTATION

RIGHT OF WAY MAP

STATE ROAD No. 20 BAY COUNTY

	BY	DATE
DRAWN		
TRACED	Q.L.K.	1-14-72
CHECKED		
COMPARED		
INDEXED		

APPROVED BY — DATE
DISTRICT ENGINEER
ENGINEER OF RIGHT OF WAY
STATE HIGHWAY ENGINEER

SECTION. 46050-2302 SHEET 4 OF 4

EBRO CUT-OFF ~ FROM WASHINGTON CO. LINE TO S.R. 77

K&E CO., ORLANDO, FLA. 13 1251 STOCK NO. 7002