FED. ROAD DIV. No.	STATE	SEC. AND JOB No.	FISCAL YEAR	SHEET No.	TOTAL SHEETS
3	FLA.	4605-105	'56	1	2

(REVISED)

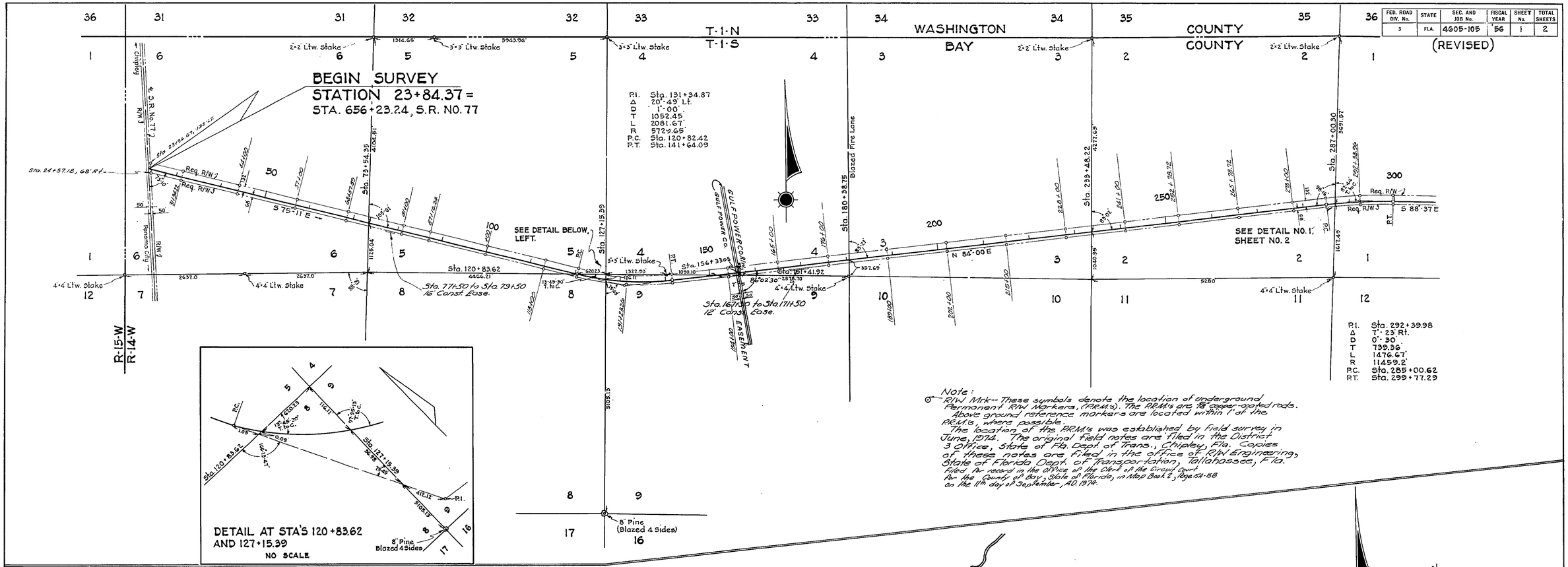

STATE OF FLORIDA
STATE ROAD DEPARTMENT

RIGHT OF WAY MAP

SECTION No. 4605-105 Sht. 1

ROAD No. 20 BAY COUNTY

SCALE 1"=1000'	NAMES	DATES	APPROVED BY
DRAWN			
TRACED	B.G.B.	4-25-56	DIVISION ENGINEER
INDEXED			
REVISED	W.P.	8-7-56	ASST. STATE HIGHWAY ENGINEER
REVISED	H.V.C.S.	12-27-56	
	B.H.	10-31-60	
REVISED	F.A./L.W.	2-23-72	8-16-56
	F.A./L.W.	2-23-72	
	B.H.-C.L.S.	6-13-74	
	M.L.D.	8-29-74	

4605 105 1 of 2

4605 105 2 of 2

FED. ROAD DIV. No.	STATE	SEC. AND JOB No.	FISCAL YEAR	SHEET No.	TOTAL SHEETS
3	FLA.	4605-105	56	2	2

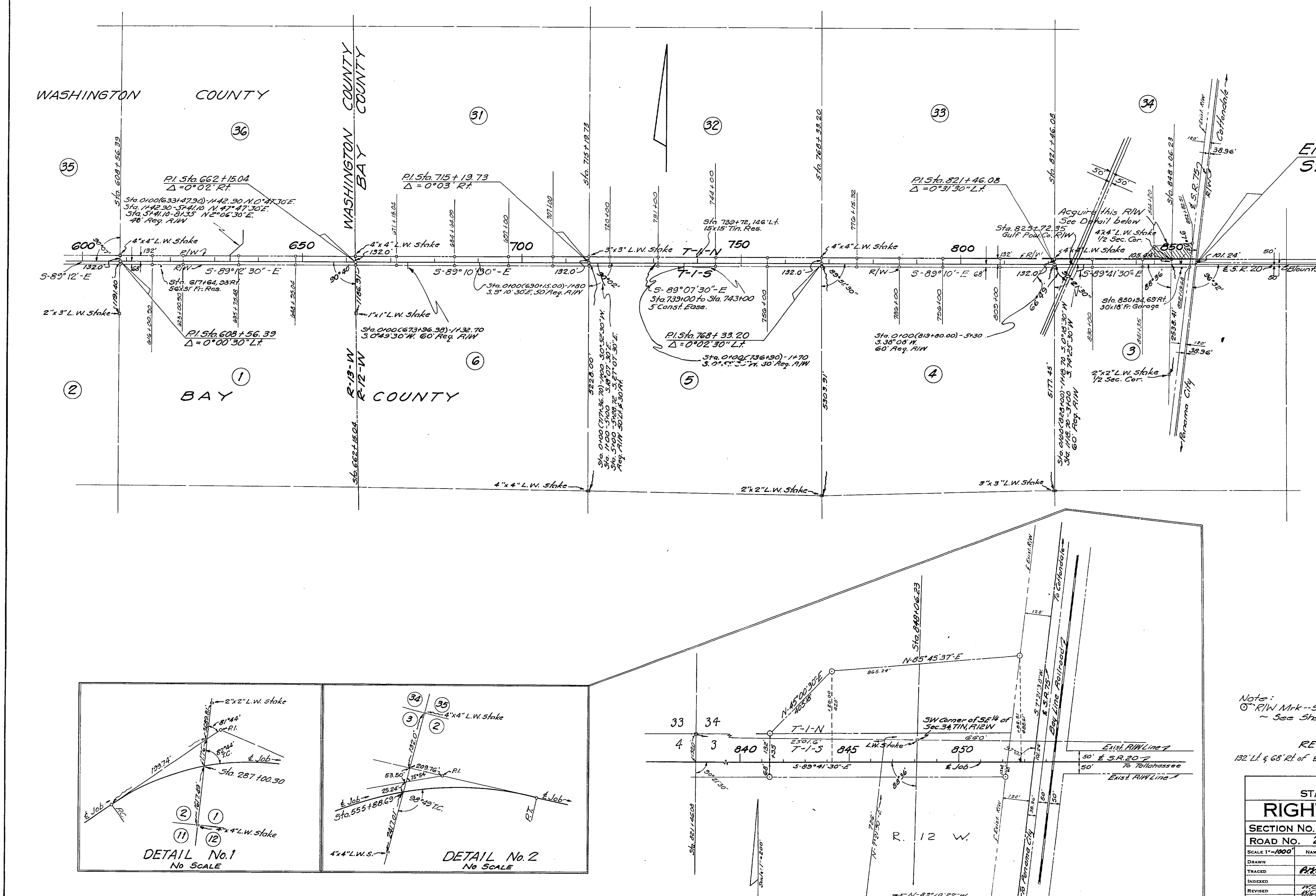

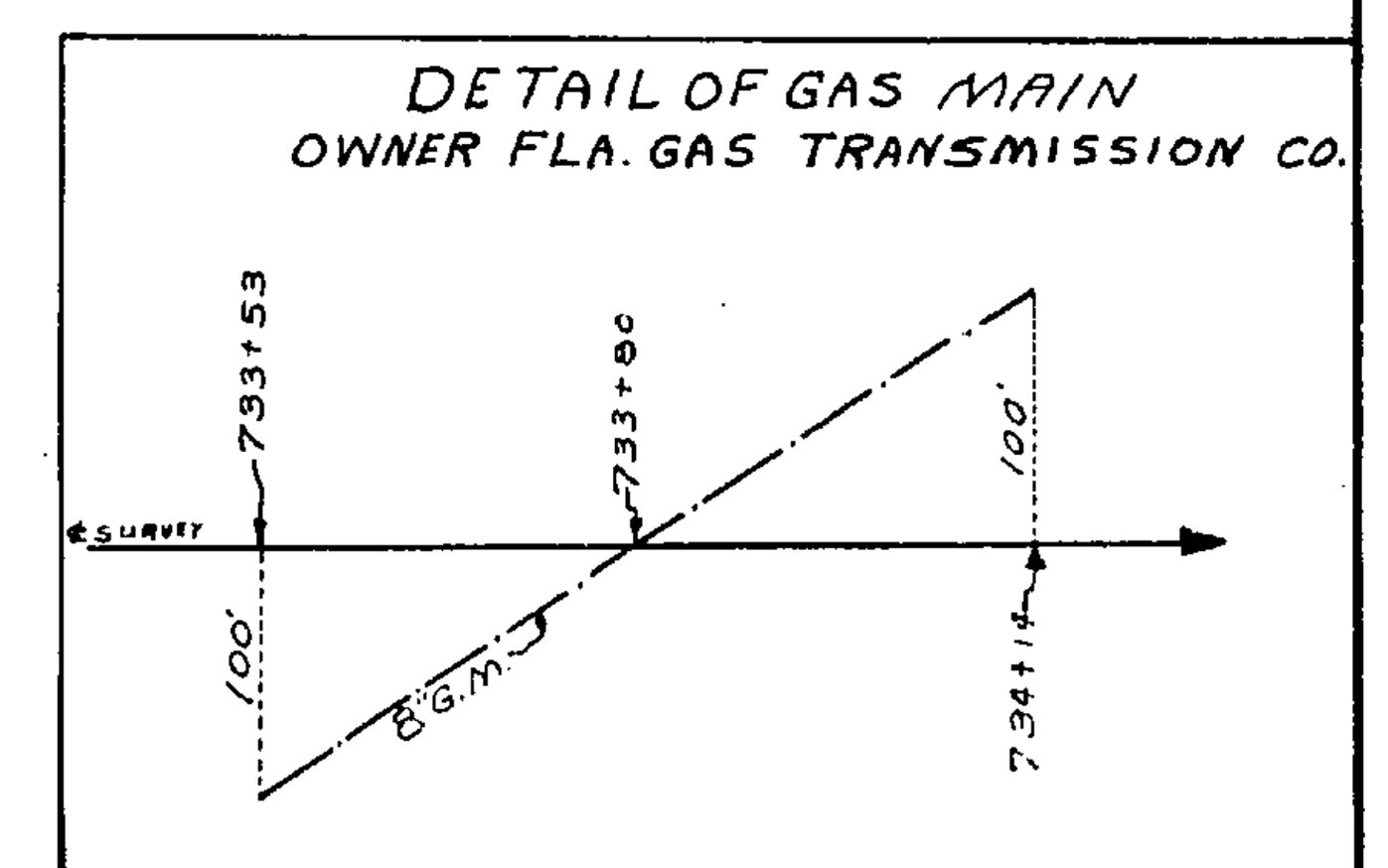

UTILITY POLES

TELEPHONE POLES

STA.	RT.	LT.	STA.	RT.	LT.
516 + 09		58'	625 + 95		130'
520 + 46		78'	634 + 67		131'
524 + 88		105'	639 + 20		131'
529 + 36		126'	643 + 69		132'
533 + 17		88'	647 + 95		132'
536 + 73		36'	652 + 43		131'
540 + 14	13'		656 + 74		130'
544 + 25		38'	661 + 35		132'
548 + 35		91'	665 + 55		66'
608 + 11		132'	825 + 68		10'
616 + 57		131'	825 + 82		4'
617 + 41		19'	853 + 05		28'
621 + 38		130'			

OWNER: SOUTHERN BELL TELE. CO.

Note:
⊙ R/W Mrk -- Symbol for Permanent R/W Markers
~ See Sheet Nº 1 for details.

REQUIRED R/W WIDTH
132' Lt. & 68' Rt. of ℄ from Beginning to End of Job

STATE OF FLORIDA
STATE ROAD DEPARTMENT

RIGHT OF WAY MAP

SECTION No. 4605-105 Sht. 2
ROAD No. 20 BAY COUNTY

SCALE 1" = 1000'	NAMES	DATES	APPROVED BY
DRAWN			DIVISION ENGINEER
TRACED	R.H.B.	4-25-56	
INDEXED			STATE HIGHWAY ENGINEER
REVISED	W.C.S. / W.C.S.	9-14-56 / 10-19-56	6-7-56
REVISED	W.C.S. / H. T. R.	10-26-56 / 4-7-58	
	Q.L.K. / F.A./L.W. / D.E./L.W. / B.H.-ads.	2-17-72 / 2-22-72 / 3-20-72 / 6-13-74	MLO 8-29-74