FED. ROAD DIV. No.	STATE	PROJECT No.	FISCAL YEAR	SHEET No.
3	FLA.	46040-2521		1

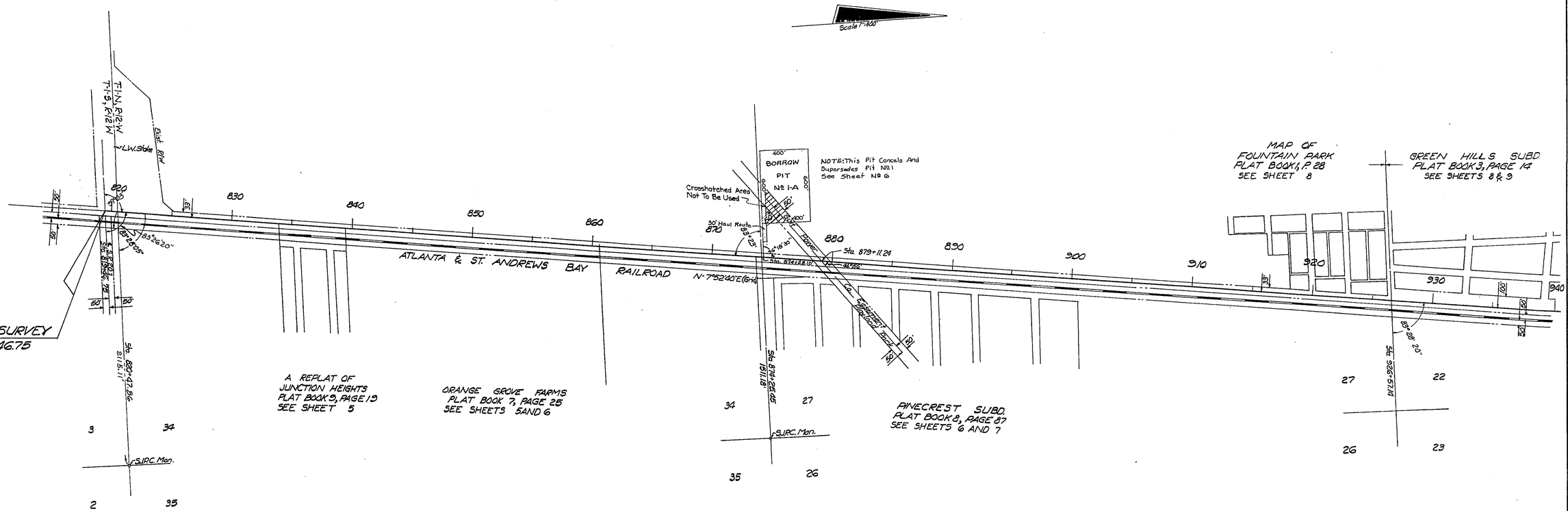

STATION	X	Y	CONVERGENCE	SCALE FACTOR
Sta. 819+46.75	1707759.1039	523208.7735	0° 27' 57.56"	.999959279
Sta. 847+12.93	1708138.2246	525948.7334	0° 27' 55.51"	.999959901
Sta. 885+15.78	1708659.4278	529715.4278	0° 27' 52.70"	.999960785
Sta. 913+39.91	1709046.4928	532512.9182	0° 27' 50.60"	.999961463
Sta. 972+28.56	1709853.5694	538345.7766	0° 27' 46.24"	.999962934
Sta. 1035+44.02	1711475.5629	544451.8556	0° 27' 37.21"	.999964560
Sta. 1091+03.05	1712902.6977	549824.3750	0° 27' 29.26"	.999966061
Sta. 1153+37.55	1714503.2425	555849.7130	0° 27' 20.34"	.999967824
Sta. 1188+13.83	1717917.8092	557349.6631	0° 27' 00.79"	.999968284
Sta. 1275+31.20	1719746.9857	566008.1894	0° 26' 50.67"	.999970993
Sta. 1232+05.22	1719155.3271	561720.4025	0° 26' 53.88"	.999969630
Sta. 1324+08.67	1720413.6766	570839.7413	0° 26' 47.05"	.999972580

NOTE:
For Utility Owners
See Sheet 5.

REVISION	BY	DATE
Revised Pit No 1-A	I.L.C.	3-19-74
Pit Nº 1-A	FA-MHC	3-13-74
Angles	GLR-MHC	8-31-71
STA. & DIST.	KBS-MHC	8-19-71
	FA-MHC	3-8-71

STATE OF FLORIDA
DEPARTMENT OF TRANSPORTATION

RIGHT OF WAY MAP

STATE ROAD No. 75 BAY COUNTY

	BY	DATE	APPROVED BY	DATE
DRAWN				
TRACED	B.G.H.	8-12-70	DISTRICT ENGINEER	
CHECKED				2-26-71
COMPARED			ADMINISTRATOR, R/W ENGINEERING	
INDEXED			STATE HIGHWAY ENGINEER	

SECTION 46040-2521 SHEET 1 OF 20

B.I. No. 310040

S.R. 75 ~ FROM S.R. 20 TO JACKSON CO. LINE

FED. ROAD DIV. No.	STATE	PROJECT No.	FISCAL YEAR	SHEET No.
3	FLA.	46040-2521		2

GREEN HILLS SUBDIVISION
PLAT BOOK 3, PAGE 14
SEE SHEET 9

FIRST ADD. TO
GREEN HILLS
P.B. 7, P. 12
SEE SHEET 10

T-1-N, R-12-W
SCALE: 1" = 400'

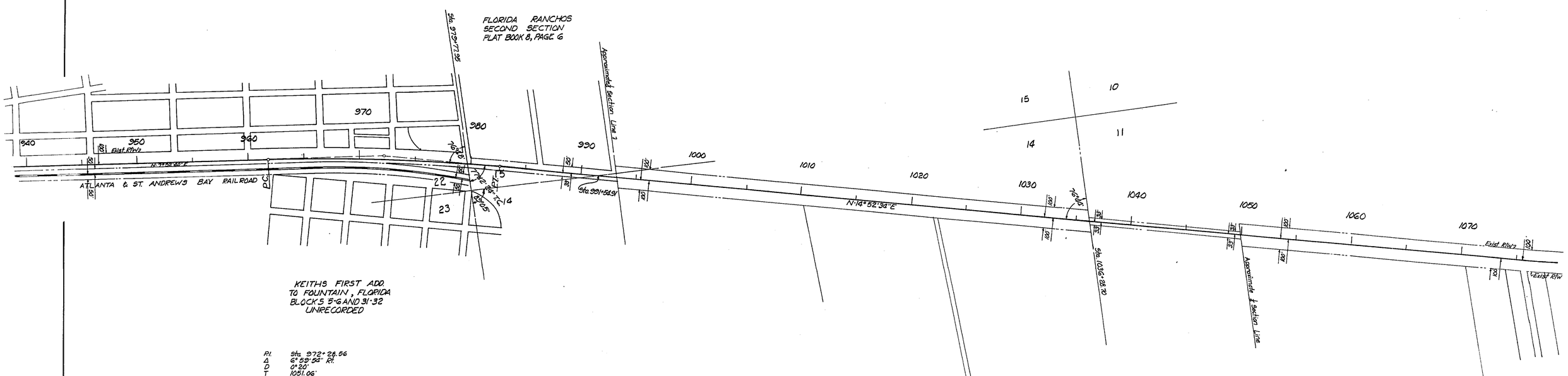

P.I.	Sta. 972+26.56
Δ	6°59'54" Rt.
D	0°20'
T	1051.06'
L	2093.50'
R	17188.73'
P.C.	Sta. 961+77.50
P.T.	Sta. 982+77.00

A REPLAT OF THE
TOWN OF FOUNTAIN
BLOCKS 4, 9-10, 16-22, AND 25-30
PLAT BOOK 3, PAGE 9
SEE SHEETS 9 & 10

STATE OF FLORIDA
DEPARTMENT OF TRANSPORTATION

RIGHT OF WAY MAP

STATE ROAD No. 75 BAY COUNTY

	By	Date	Approved By	Date
Drawn				2-12-71
Traced	B.G.H.	8-12-70		District Engineer
Checked				2-26-71
Compared				Administrator, R/W Engineering
Indexed				State Highway Engineer

Revision	By	Date

SECTION. 46040-2521 SHEET 2 OF 20

S.R. 75 ~ FROM S.R. 20 TO JACKSON CO. LINE

FED. ROAD DIV. No.	STATE	PROJECT No.	FISCAL YEAR	SHEET No.
3	FLA.	46040-2521		3

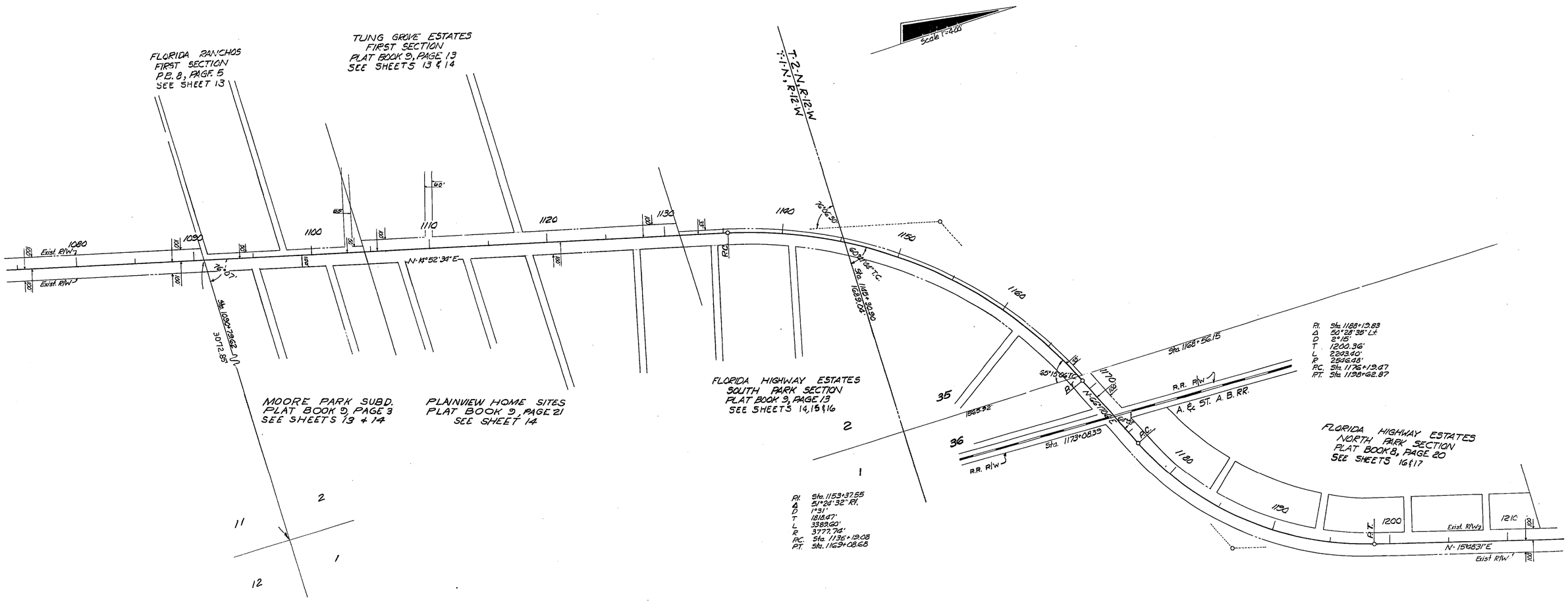

STATE OF FLORIDA
DEPARTMENT OF TRANSPORTATION

RIGHT OF WAY MAP

STATE ROAD No. 75 BAY COUNTY

	By	Date	Approved By	Date
Drawn				
Traced	B.G.H.	8-12-70	District Engineer	2-12-71
Checked			Administrator, R/W Engineering	2-26-71
Compared				
Indexed			State Highway Engineer	

Revision	By	Date
R/W	BW	5-15-85

SECTION. 46040-2521 SHEET 3 OF 20

S.R. 75 FROM S.R. 75 TO JACKSON CO. LINE

FED. ROAD DIV. No.	STATE	PROJECT No.	FISCAL YEAR	SHEET No.
3	FLA.	46040-2521		4

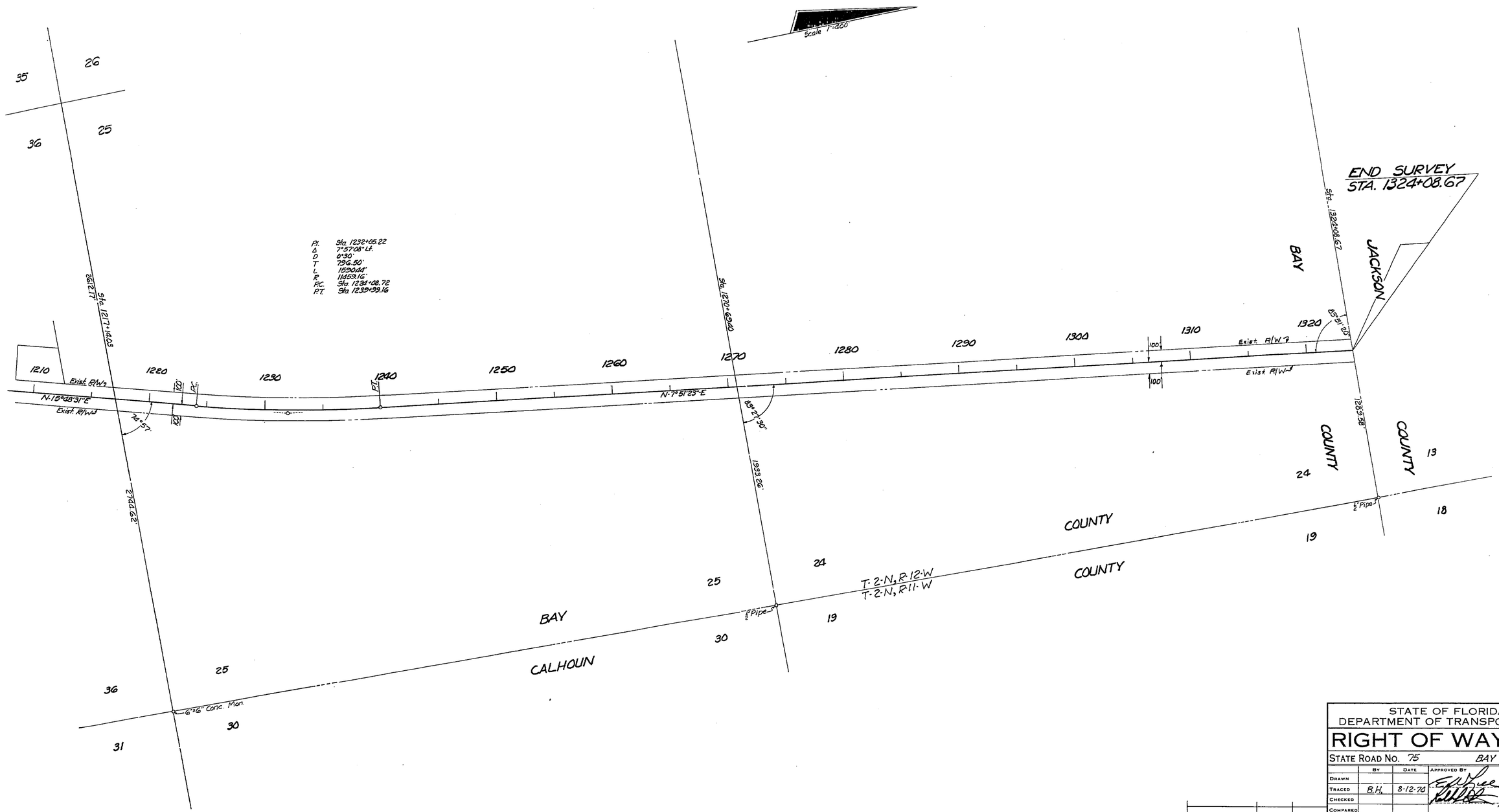

STATE OF FLORIDA
DEPARTMENT OF TRANSPORTATION

RIGHT OF WAY MAP

STATE ROAD No. 75 BAY COUNTY

	BY	DATE	APPROVED BY	DATE
DRAWN				
TRACED	B.H.	8-12-70		2-12-71 DISTRICT ENGINEER
CHECKED				2-26-71 ADMINISTRATOR, R/W ENGINEERING
COMPARED				
INDEXED				STATE HIGHWAY ENGINEER

REVISION	BY	DATE

SECTION. 46040-2521 SHEET 4 OF 20

S.R. 75 ~ FROM S.R. 75 TO JACKSON CO. LINE

FED. ROAD DIV. No.	STATE	PROJECT No.	FISCAL YEAR	SHEET No.
3	FLA.	46040-2521		5

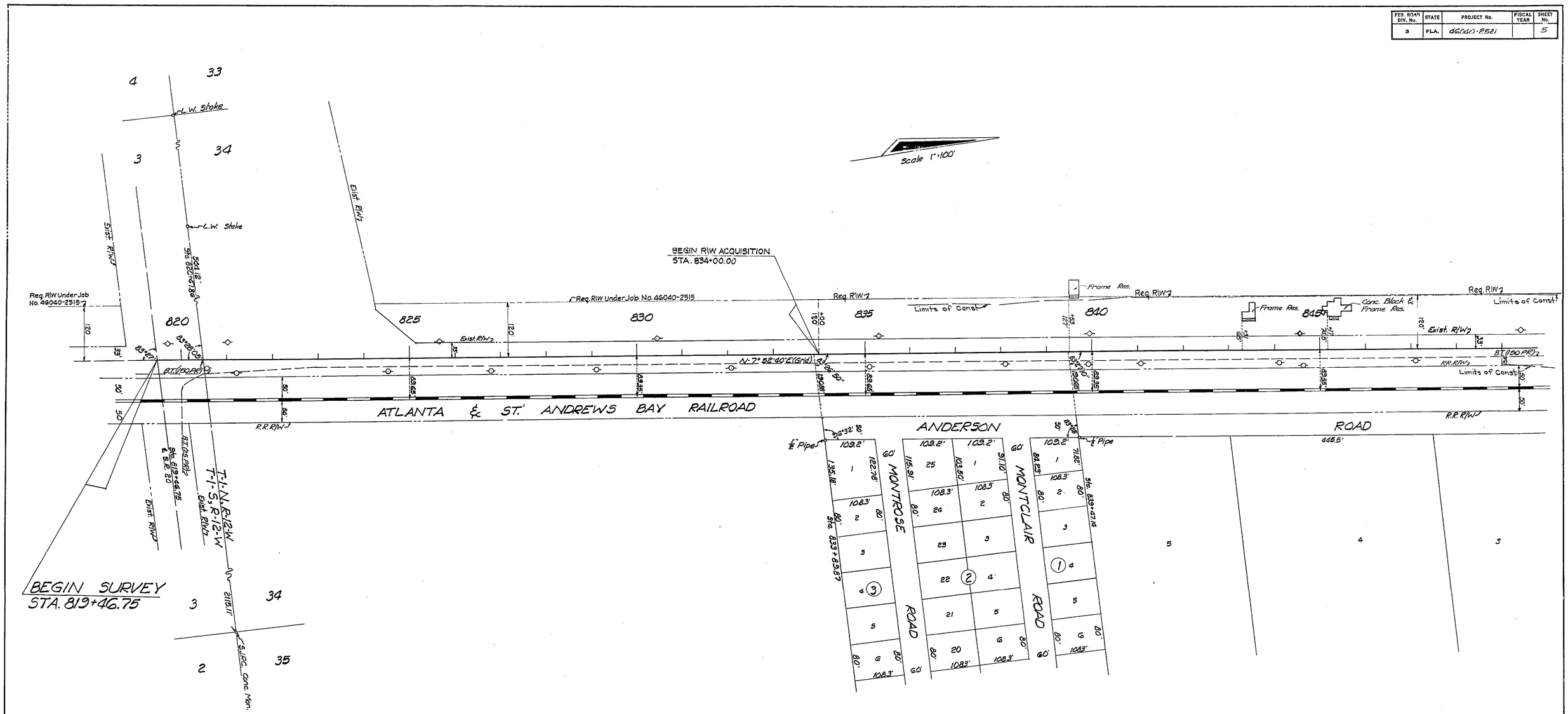

UTILITY OWNERS

Power — Gulf Coast Electric Co-op.
Telephone — Southern Bell Telephone Co.
Gas Mains — Florida Gas Transmission Co.

REVISION	BY	DATE
L.O.C.	B.H.	10-14-71
	RH-MHC	5-12-71

STATE OF FLORIDA
DEPARTMENT OF TRANSPORTATION

RIGHT OF WAY MAP

STATE ROAD No. 75 — BAY COUNTY

	BY	DATE	APPROVED BY	DATE
DRAWN				2-12-71 DISTRICT ENGINEER
TRACED	B.H.	8-6-70		2-24-71 ADMINISTRATOR, R/W ENGINEERING
CHECKED				
COMPARED				
INDEXED				STATE HIGHWAY ENGINEER

SECTION. 46040-2521 SHEET 5 OF 20

S.R. 75 + FROM S.R. 20 TO JACKSON CO. LINE

FED. ROAD DIV. No.	STATE	PROJECT No.	FISCAL YEAR	SHEET No.
3	FLA.	46040-2521		6

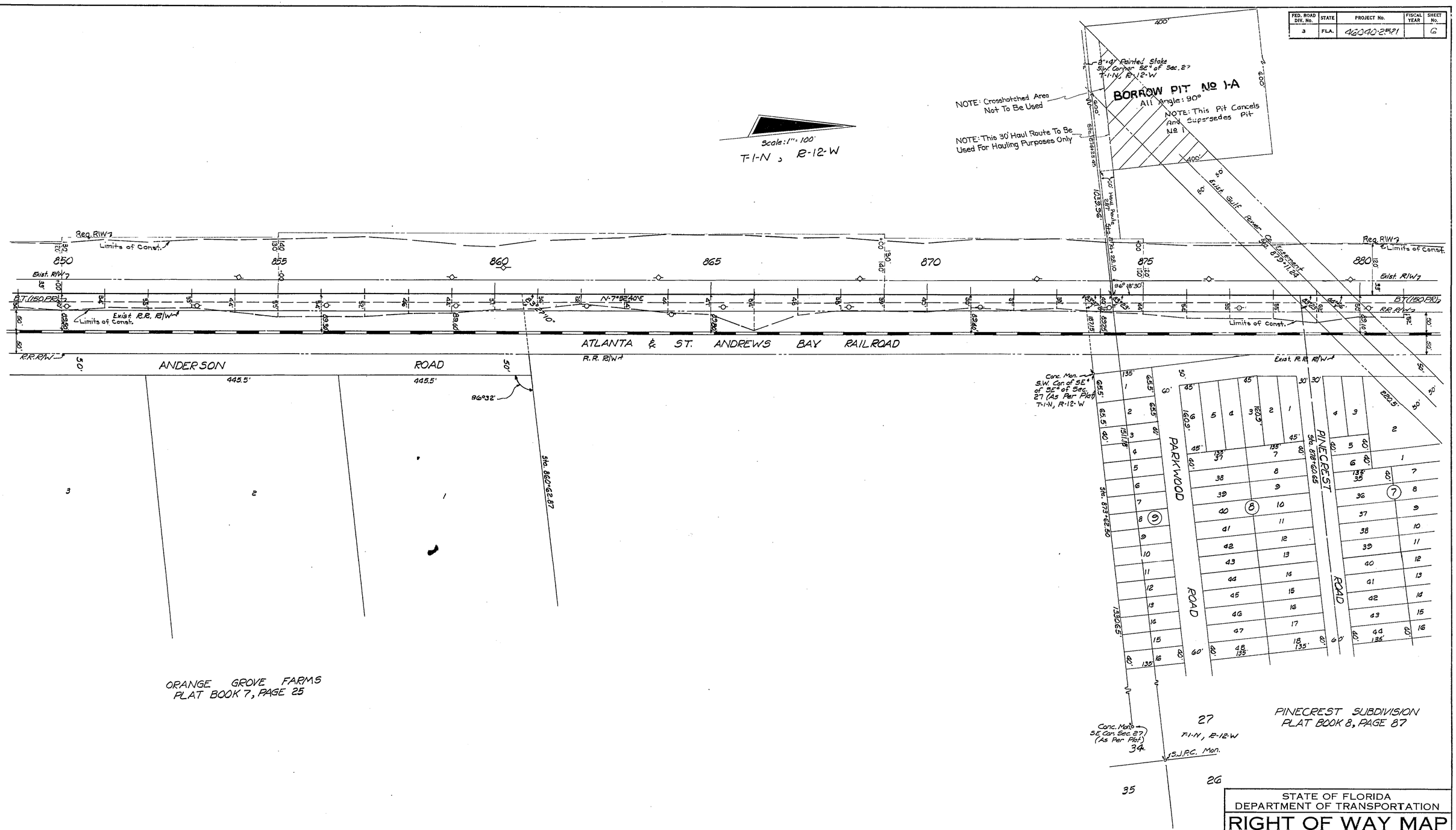

STATE OF FLORIDA
DEPARTMENT OF TRANSPORTATION

RIGHT OF WAY MAP

STATE ROAD No. 75 BAY COUNTY

	By	Date	Approved By	Date
Drawn				
Traced	B.H.	8-6-70		2-12-71 District Engineer
Checked				2-26-71 Administrator, R/W Engineering
Compared				
Indexed				State Highway Engineer

Revision	By	Date
Revised Pit No. 1-A	I.L.C.	9-19-74
Borrow Pit No 1-A	RA-mhc	3-13-74
L.O.C.	B.H.	10-14-71
Bearing	BLK-mhc	3-15-71

SECTION. 46040-2521 SHEET 6 OF 20

S.R. 75 ~ FROM S.R. 20 TO JACKSON CO. LINE

FED. ROAD DIV. No.	STATE	PROJECT No.	FISCAL YEAR	SHEET No.
3	FLA.	16040-2521		7

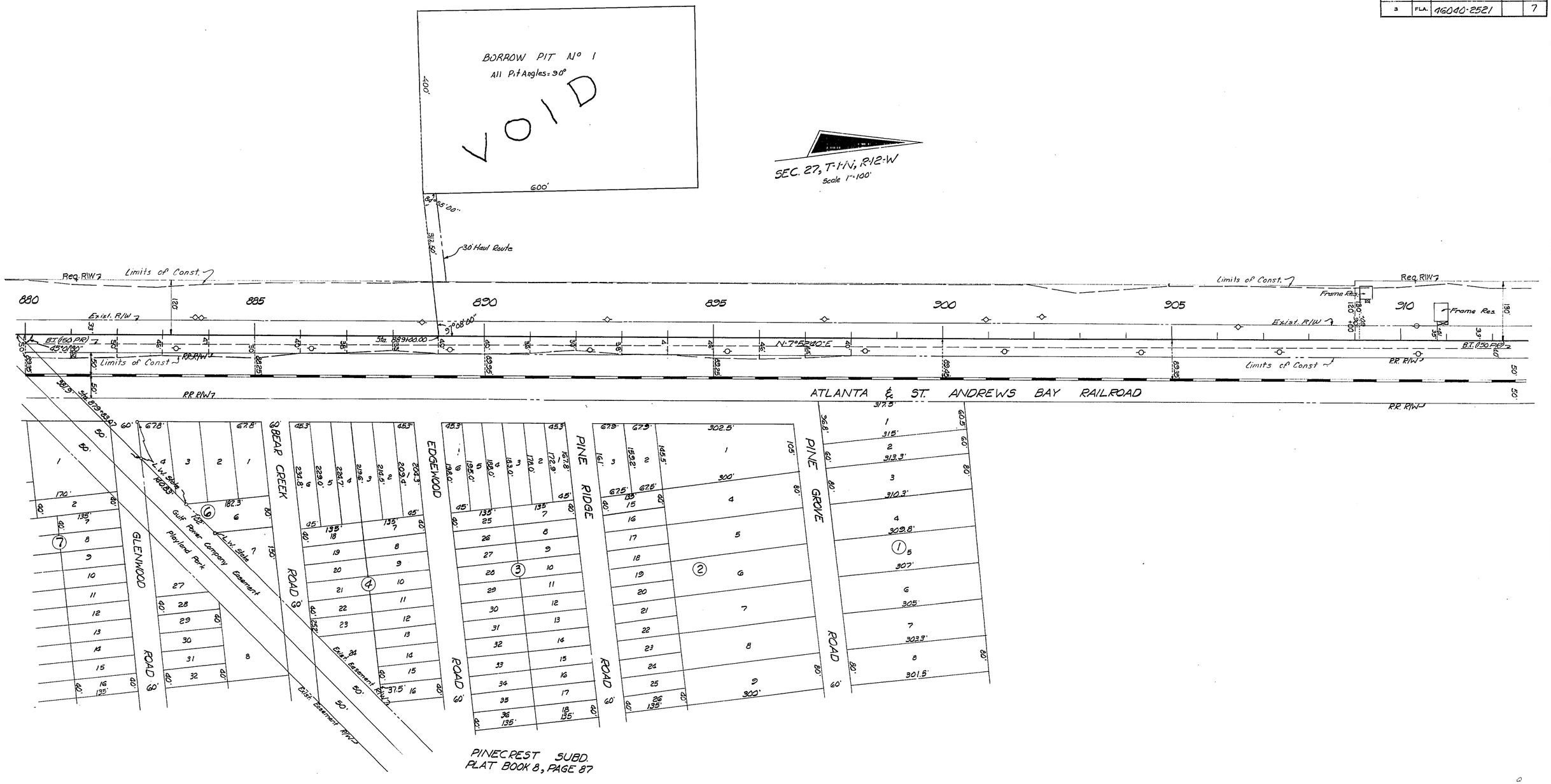

REVISION	BY	DATE
Pit VOID	FB-MHG	3-13-74
L.O.C.	B.H.	10-18-71
B.P. No 1	BH-MHC	5-11-71

STATE OF FLORIDA
DEPARTMENT OF TRANSPORTATION

RIGHT OF WAY MAP

STATE ROAD No. 75 BAY COUNTY

	BY	DATE	APPROVED BY	DATE
DRAWN				
TRACED	B.H.	8-6-70	DISTRICT ENGINEER	2-12-71
CHECKED			ADMINISTRATOR R/W ENGINEERING	2-26-71
COMPARED				
INDEXED			STATE HIGHWAY ENGINEER	

SECTION. 16040-2521 SHEET. 7 OF 20

S.R. 75 — FROM S.R. 20 TO JACKSON CO. LINE

FED. ROAD DIV. No.	STATE	PROJECT No.	FISCAL YEAR	SHEET No.
3	FLA.	46040-2521		8

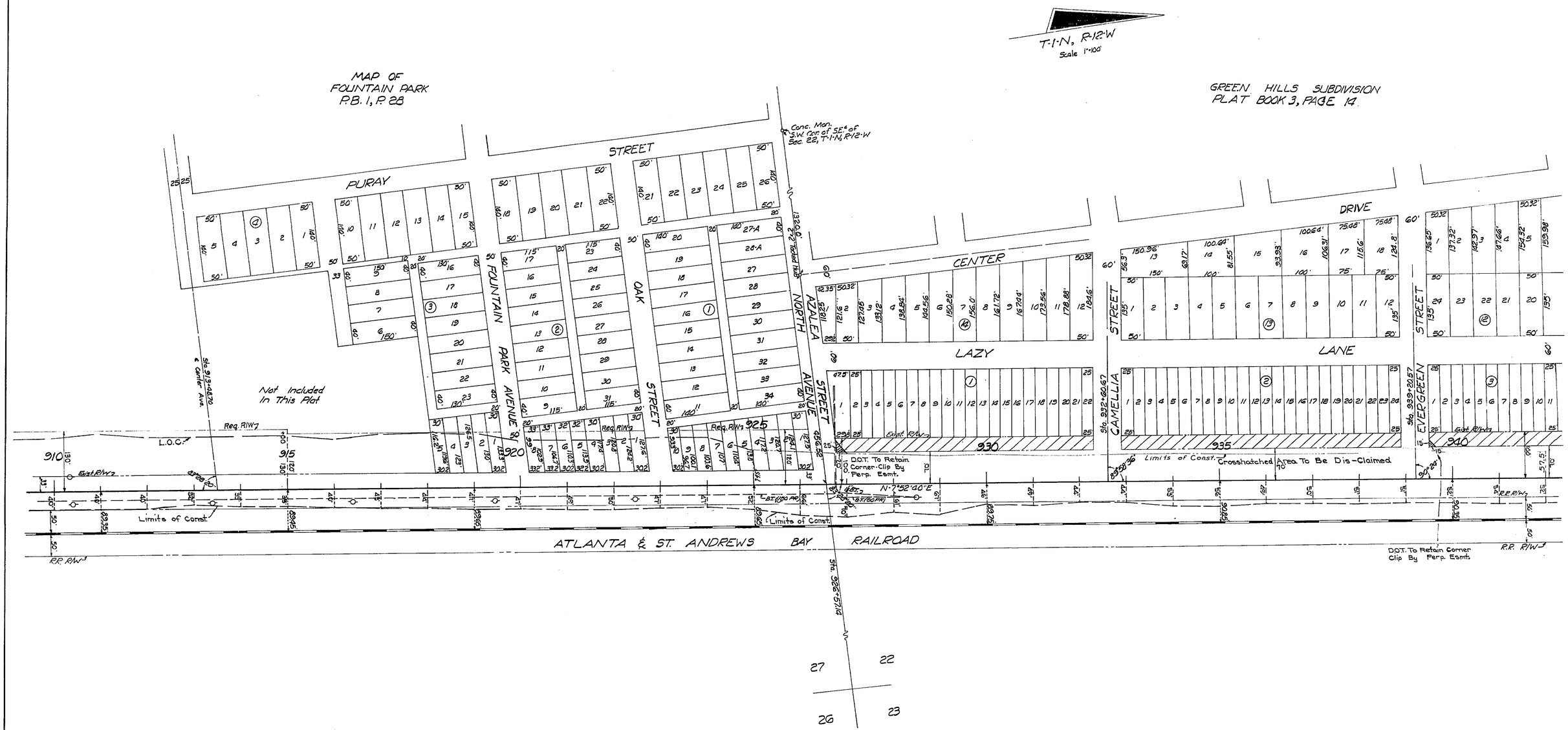

STATE OF FLORIDA
DEPARTMENT OF TRANSPORTATION

RIGHT OF WAY MAP

STATE ROAD No. 75 BAY COUNTY

	BY	DATE	APPROVED BY	DATE
DRAWN				2-12-71 DISTRICT ENGINEER
TRACED	B.H.	8-6-70		2-26-71 ADMINISTRATOR, R/W ENGINEERING
CHECKED				
COMPARED				
INDEXED				STATE HIGHWAY ENGINEER

REVISION	BY	DATE
Crosshatched	F.A.	2-14-78
L.O.C.	B.H.	10-18-71

SECTION 46040-2521 SHEET 8 OF 20

S.R. 75 FROM S.R. 20 TO JACKSON CO. LINE

FED. ROAD DIV. No.	STATE	PROJECT No.	FISCAL YEAR	SHEET No.
3	FLA.	46040-2521		9

KEITH'S FIRST ADDITION
TO FOUNTAIN, FLORIDA
BLOCKS 5,6,31, & 32
PLAT BOOK 1, PAGE 46

SEC. 22, T-1-N, R-12-W
Scale: 1" = 100'

GREEN HILLS SUBD.
P.B. 3, P. 14

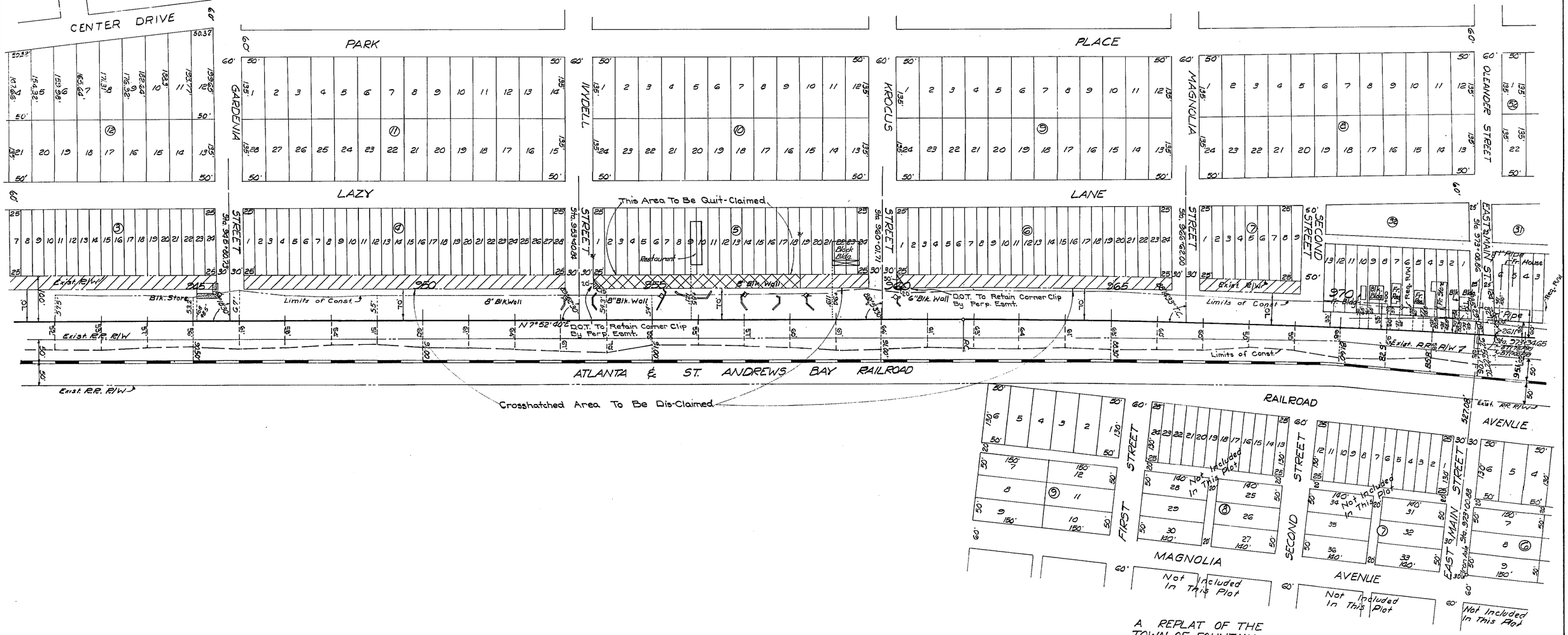

A REPLAT OF THE
TOWN OF FOUNTAIN
BLOCKS 4,9,10,16-22, & 25-30
PLAT BOOK 3, PAGE 9

P.I.	Sta. 972+28.56
Δ	6°53'54" Rt.
D	0°30'
T	1051.06'
L	2099.50'
R	17188.73'
P.C.	Sta. 961+77.50
P.T.	Sta. 982+77.00

Quit-Claimed Area	F.A.	4-4-78
Crosshatched Area	F.A.	2-14-78
R/W & Lots	G.L.K.	11-3-71
L.O.C.	B.H.	10-18-71
Revision	By	Date

STATE OF FLORIDA
DEPARTMENT OF TRANSPORTATION

RIGHT OF WAY MAP

STATE ROAD No. 75 BAY COUNTY

	By	Date	Approved By	Date
Drawn				
Traced	B.H.	8-6-70		2-12-71 District Engineer
Checked				2-26-71 Administrator, R/W Engineering
Compared				
Indexed				State Highway Engineer

SECTION 46040-2521 SHEET 9 OF 20

S.R. 75 — FROM S.R. 20 TO JACKSON CO. LINE

FED. ROAD DIV. No.	STATE	PROJECT No.	FISCAL YEAR	SHEET No.
3	FLA.	46040-2511		10

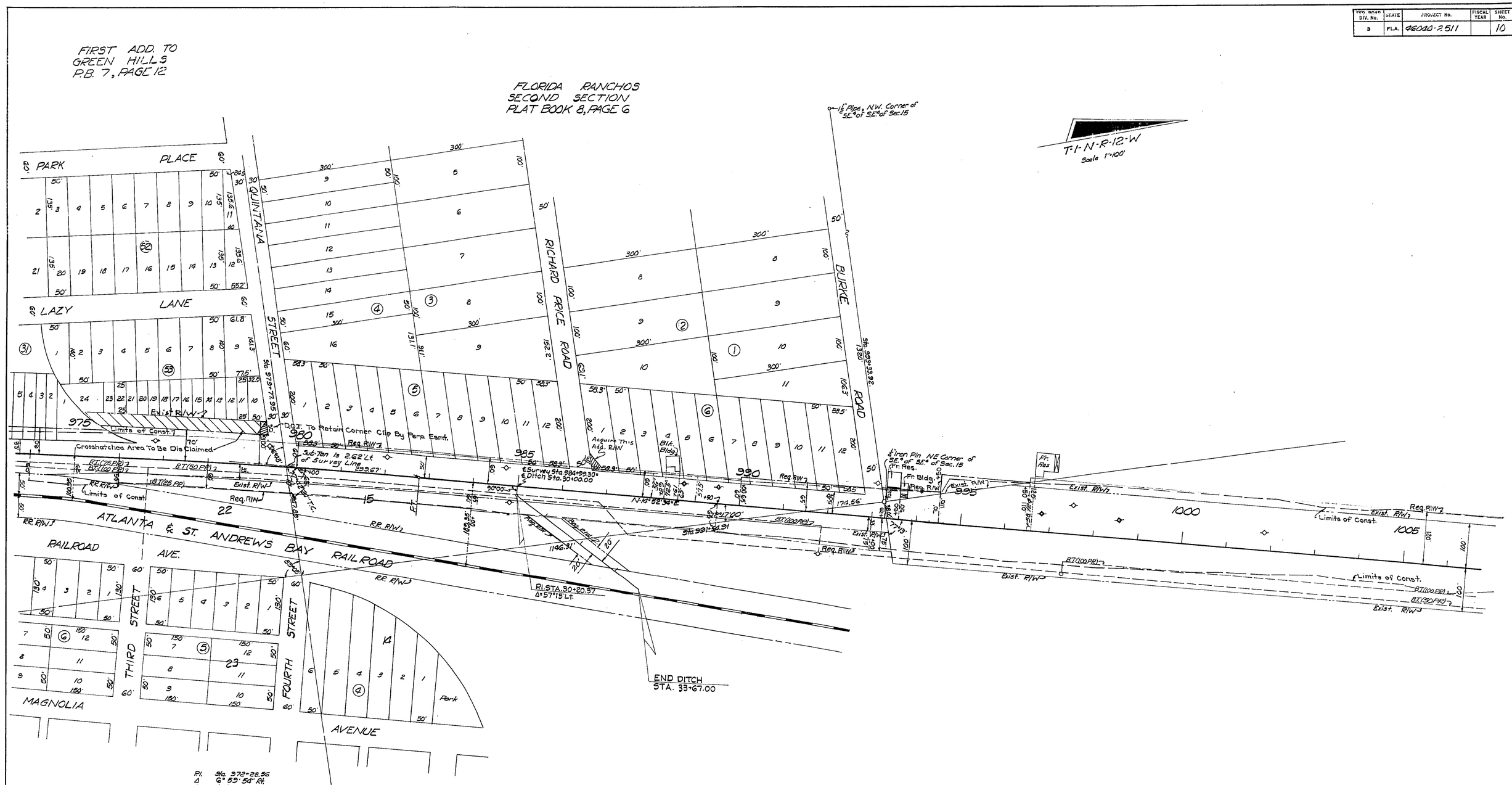

P.I. Sta. 972+28.56
Δ 6°29' 54" Rt.
D 0°20'
T 1051.06'
L 2099.50'
R 17188.73'
P.C. Sta. 961+77.50
P.T. Sta. 982+77.00

KEITH'S FIRST ADDITION TO FOUNTAIN, FLORIDA BLOCKS 5, 6, 31, AND 32 PLAT BOOK 1, PAGE 46

A REPLAT OF THE TOWN OF FOUNTAIN BLOCKS 4, 9, 10, 16-22, & 25-30 PLAT BOOK 3, PAGE 9

Revision	By	Date
Crosshatched R/W Change	F.A.	2-14-78
Change in Req. R/W	I.L.C.	4-4-78
R/W & Houses	Q.L.K.	11-5-71
	BH-QK.	11-3-71
L.O.C.	B.H.	10-18-71
Add. R/W	CH-JMC	8-5-71
D.T.L.&E.R.R.	BH-JMC	5-12-71

STATE OF FLORIDA
DEPARTMENT OF TRANSPORTATION

RIGHT OF WAY MAP

STATE ROAD No. 75 BAY COUNTY

	By	Date	Approved By	Date
Drawn				
Traced	B.H.	8-6-70		2-12-71 DISTRICT ENGINEER
Checked				2-26-71 ADMINISTRATOR, R/W ENGINEERING
Compared				
Indexed				STATE HIGHWAY ENGINEER

SECTION 46040-2521 SHEET 10 OF 20

S.R. 75 FROM S.R. 20 TO JACKSON CO. LINE

FED. ROAD DIV. No.	STATE	PROJECT No.	FISCAL YEAR	SHEET No.
3	FLA.	46040-2521		11

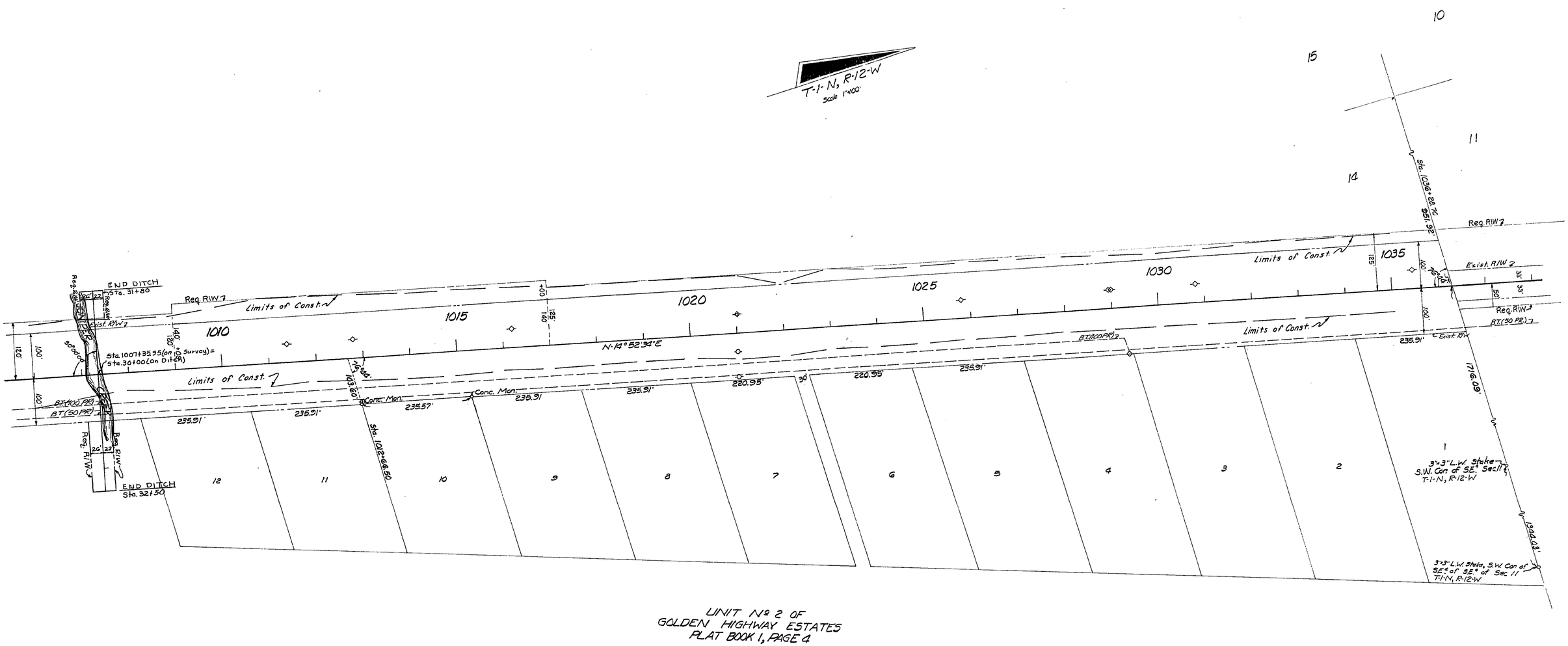

UNIT Nº 2 OF
GOLDEN HIGHWAY ESTATES
PLAT BOOK 1, PAGE 4

STATE OF FLORIDA
DEPARTMENT OF TRANSPORTATION

RIGHT OF WAY MAP

STATE ROAD No. 75 BAY COUNTY

	BY	DATE	APPROVED BY	DATE
DRAWN				
TRACED	B.H.	8-6-70		2-12-71 DISTRICT ENGINEER
CHECKED				2-21-71 ADMINISTRATOR, R/W ENGINEERING
COMPARED				
INDEXED				STATE HIGHWAY ENGINEER

REVISION	BY	DATE
DITCH	CEH-MHC	8-5-71
	BH-MHC	5-12-71

SECTION. 46040-2521 SHEET 11 OF 20

S.R. 75 FROM S.R. 20 TO JACKSON CO. LINE

FED. ROAD DIV. No.	STATE	PROJECT No.	FISCAL YEAR	SHEET No.
3	FLA.	46040-2521		12

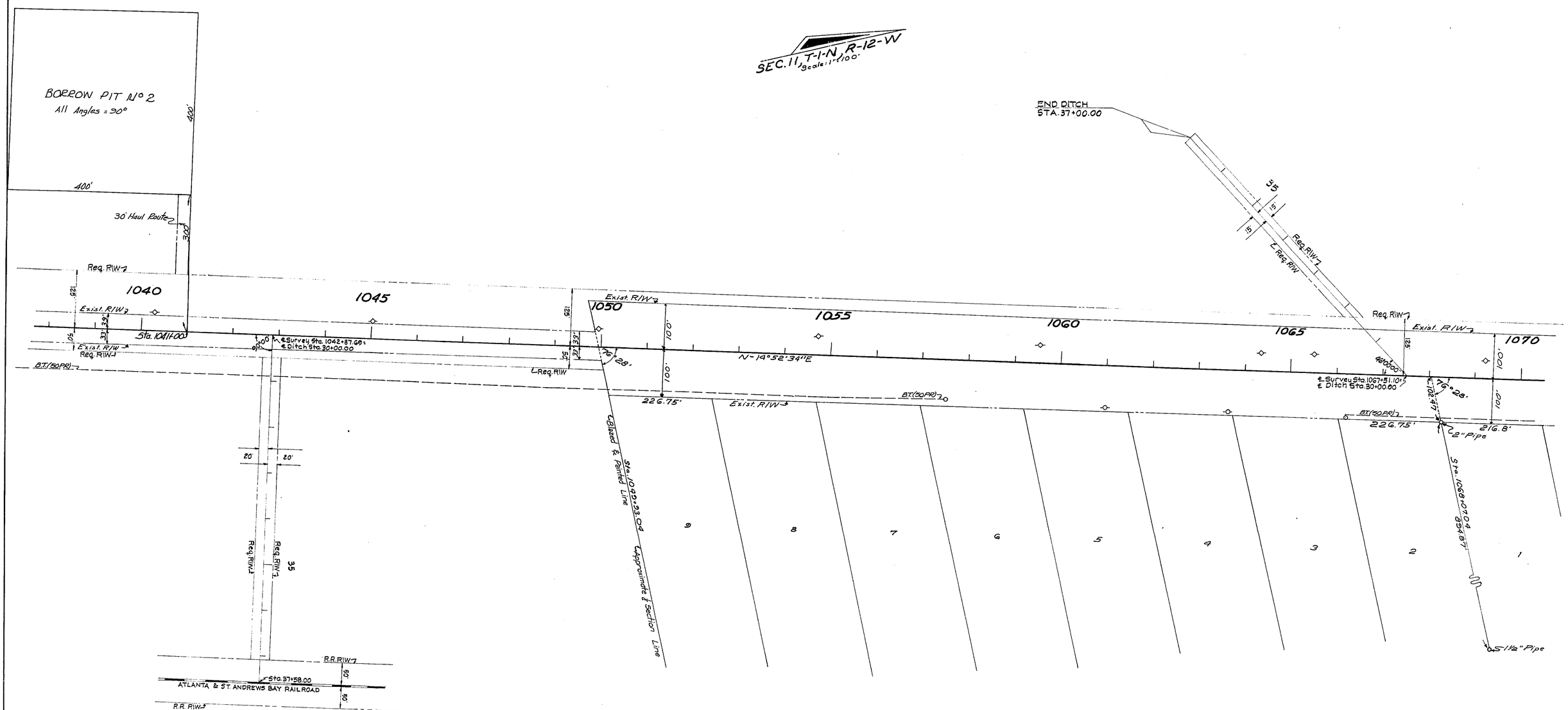

GOLDEN HIGHWAY ESTATES
UNIT No 1
PLAT BOOK 1, PAGE 4

STATE OF FLORIDA
DEPARTMENT OF TRANSPORTATION

RIGHT OF WAY MAP

STATE ROAD No. 75 BAY COUNTY

	By	Date	Approved By	Date
Drawn				
Traced	K.B.S.	8-6-70		2-12-71 District Engineer
Checked				2-24-71 Administrator, R/W Engineering
Compared				
Indexed				State Highway Engineer

Revision	By	Date
B.P. No 2	BH-MHC	5-12-71

SECTION 46040-2521 SHEET 12 OF 20

S.R. 75 — FROM S.R. 20 TO JACKSON CO. LINE

FED. ROAD DIV. No.	STATE	PROJECT No.	FISCAL YEAR	SHEET No.
3	FLA.	46040-2521		13

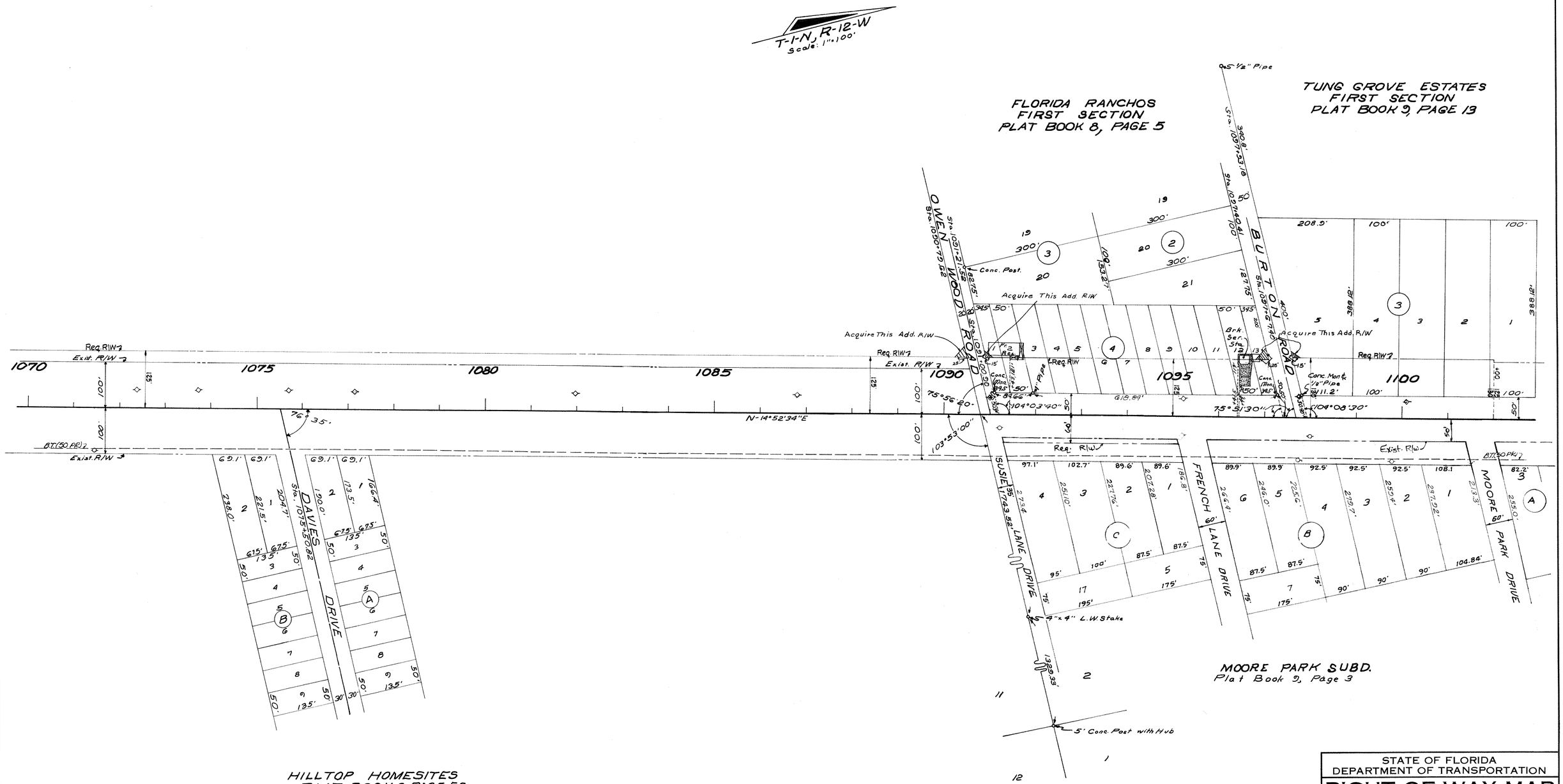

Revision	By	Date
Rev. Existing R/W	J.L.B.	5-26-03
R/W	BW	5-15-85
Add. R/W	KBS-MHC	8-18-71
Proj. R/W	CH-MHC	7-14-71

STATE OF FLORIDA
DEPARTMENT OF TRANSPORTATION

RIGHT OF WAY MAP

STATE ROAD No. 75 BAY COUNTY

	By	Date	Approved By	Date
Drawn				
Traced	K.B.S.	8-6-70	District Engineer	2-12-71
Checked			Administrator, R/W Engineering	2-26-71
Compared				
Indexed			State Highway Engineer	

SECTION 46040-2521 SHEET 13 OF 20

46000424

S.R. 75 ~ FROM S.R. 20 TO JACKSON CO. LINE

FED. ROAD DIV. No.	STATE	PROJECT No.	FISCAL YEAR	SHEET No.
3	FLA.	46040-2521		14

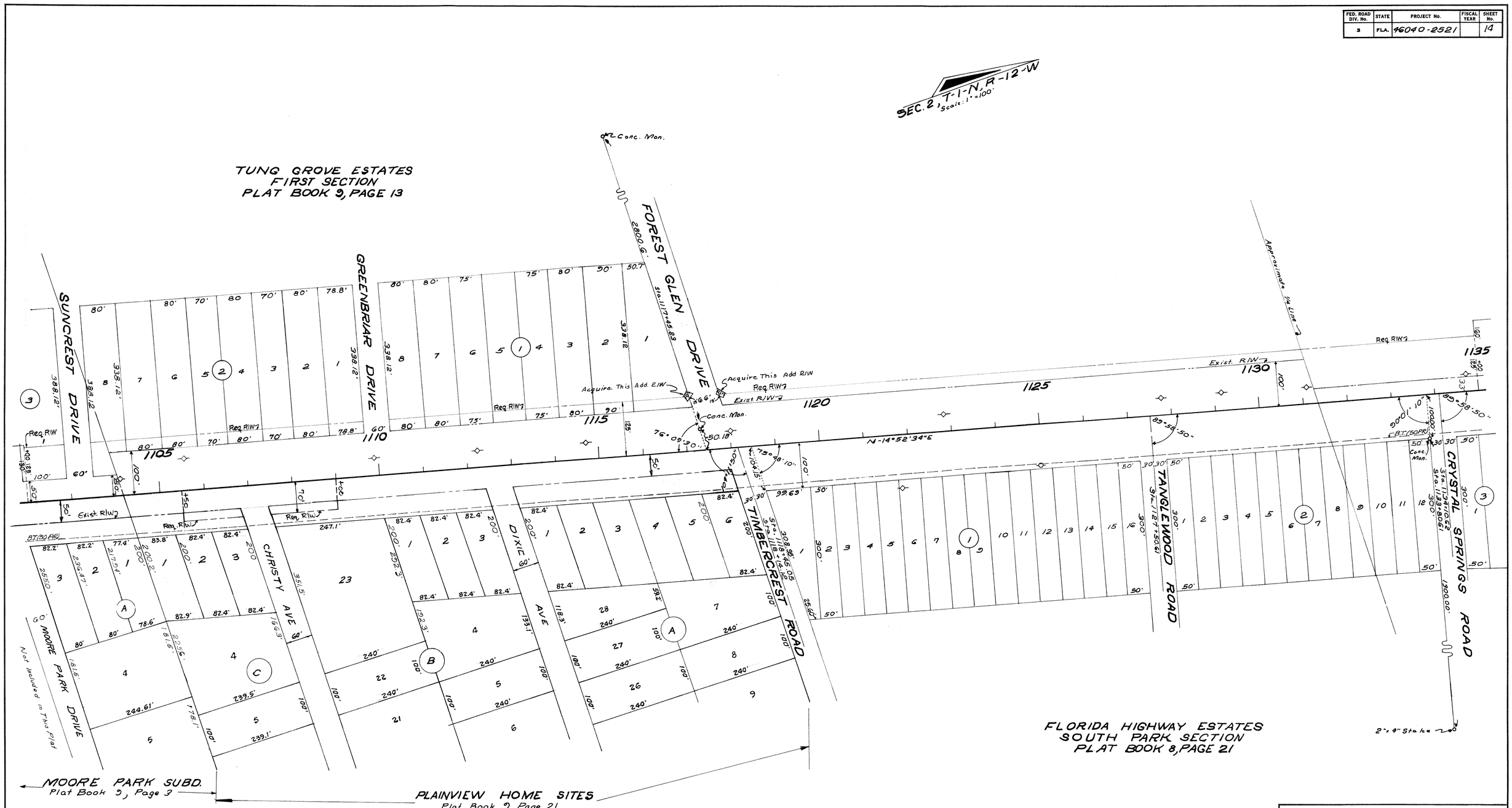

REVISION	BY	DATE
Rev. Existing R/W	J.L.B.	6-2-09
Rev. Existing R/W	J.L.B.	5-26-09
R/W	BW	5-15-85
Add. R/W	KBS-MHC	8-19-71
Req. R/W	CH-MHC	7-14-71

STATE OF FLORIDA
DEPARTMENT OF TRANSPORTATION

RIGHT OF WAY MAP

STATE ROAD No. 75 BAY COUNTY

	BY	DATE
DRAWN		
TRACED	K.B.S.	8-6-70
CHECKED		
COMPARED		
INDEXED		

APPROVED BY — DATE
DISTRICT ENGINEER 2-12-71
ADMINISTRATOR, R/W ENGINEERING 2-26-71
STATE HIGHWAY ENGINEER

SECTION 46040-2521 SHEET 14 OF 20

S.R. 75 ~ FROM S.R. 20 TO JACKSON CO. LINE

46000425

FED. ROAD DIV. No.	STATE	PROJECT No.	FISCAL YEAR	SHEET No.
3	FLA.	46040-2521		15

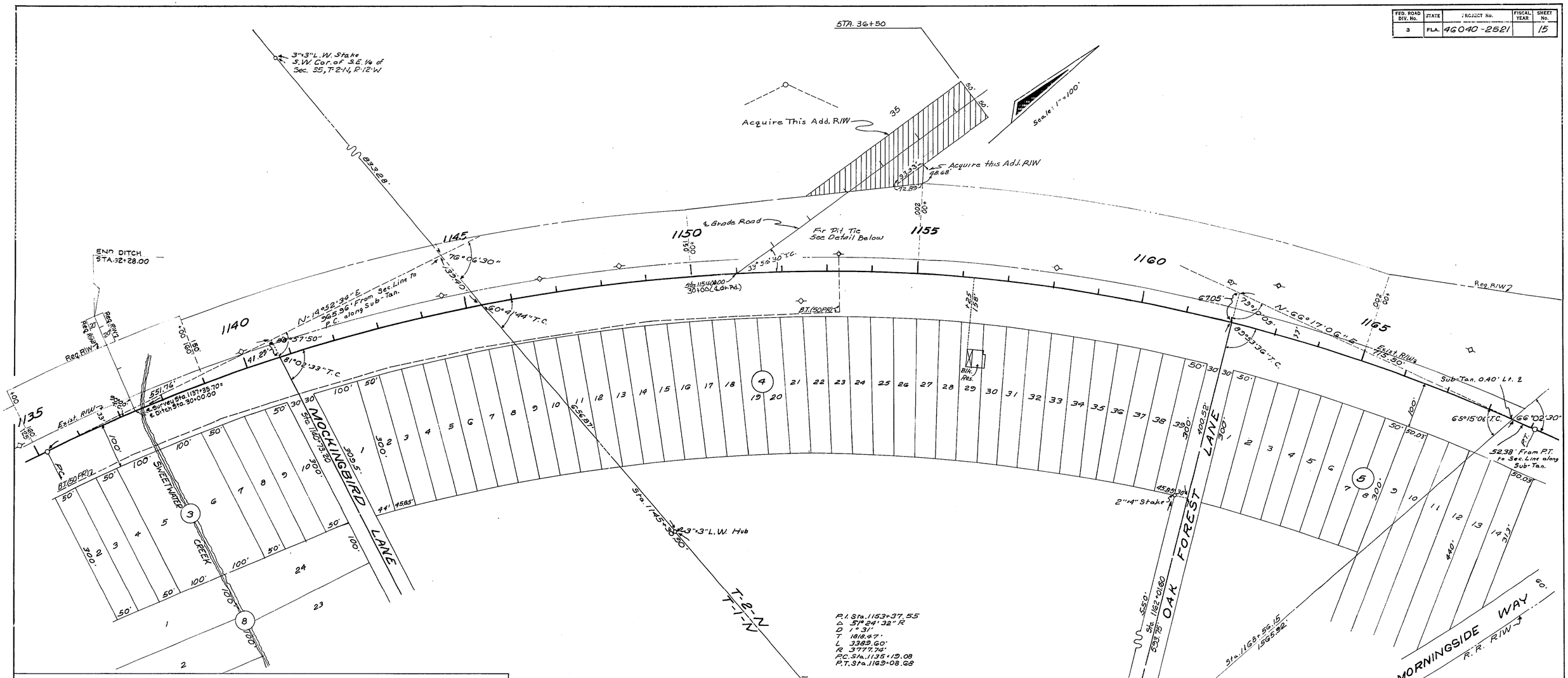

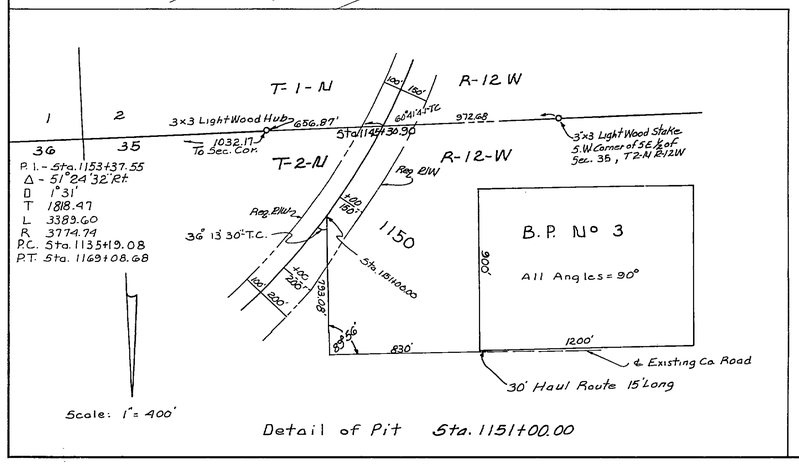

Detail of Pit Sta. 1151+00.00

STATE OF FLORIDA
DEPARTMENT OF TRANSPORTATION

RIGHT OF WAY MAP

STATE ROAD No. 75 BAY COUNTY

	By	Date	Approved By	Date
Drawn				2-12-71
Traced	H.B.S.	8-6-70	District Engineer	
Checked				7-26-71
Compared			Administrator, R/W Engineering	
Indexed			State Highway Engineer	

Revision	By	Date
R/W	BH-MHC	9-17-71
Add. R/W	KBS-MHC	8-19-71
Station 3	TKI-MHC	8-2-71
add. R/W	CH-MHC	7-14-71
B.P. No. 3	BH-MHC	5-12-71

SECTION 46040-2521 SHEET 15 OF 20

S.R. 75 — FROM SR. 20 TO JACKSON CO. LINE

FED. ROAD DIV. No.	STATE	PROJECT No.	FISCAL YEAR	SHEET No.
3	FLA.	46040-2521		16

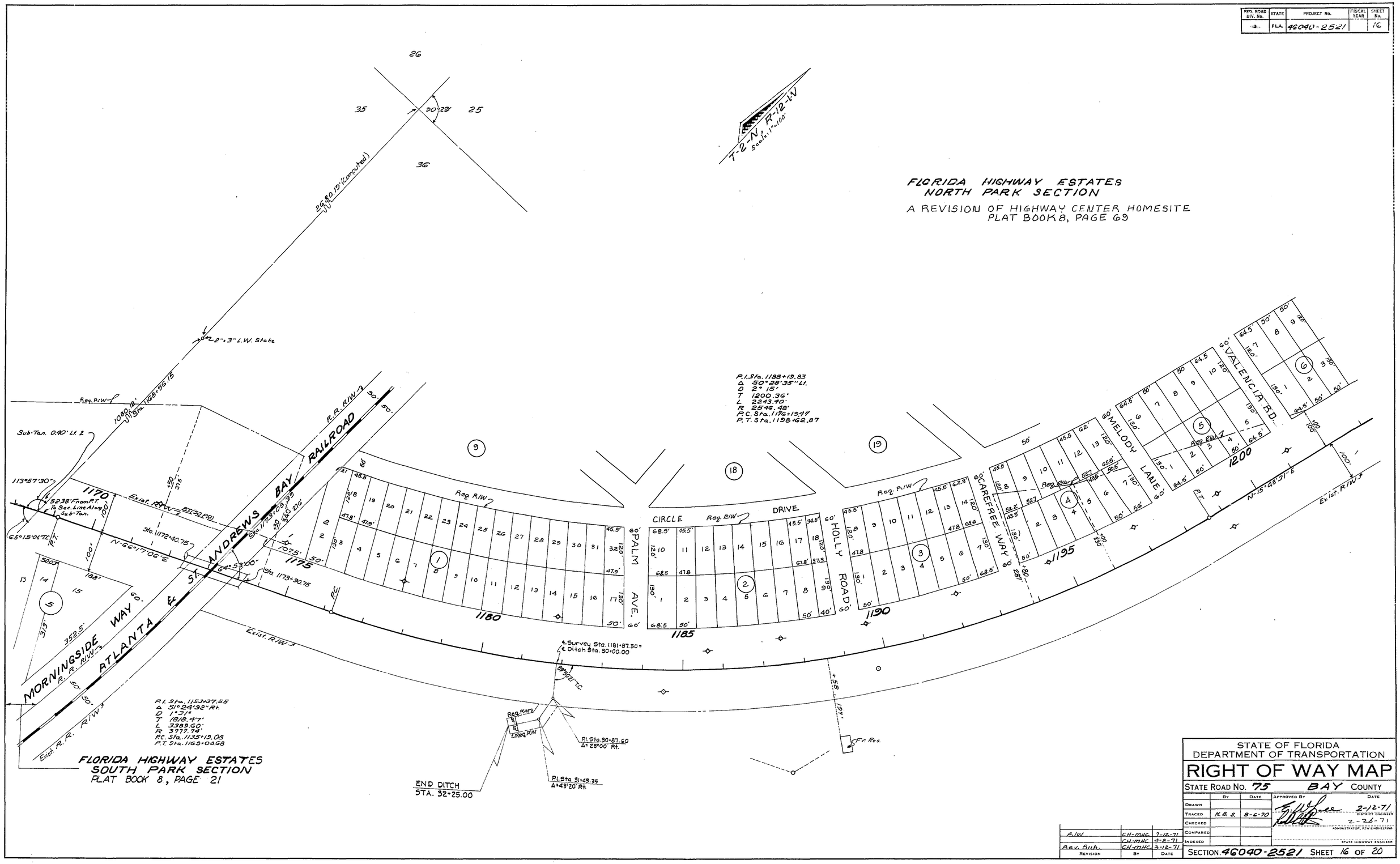

STATE OF FLORIDA
DEPARTMENT OF TRANSPORTATION

RIGHT OF WAY MAP

STATE ROAD No. 75 BAY COUNTY

	BY	DATE	APPROVED BY	DATE
DRAWN				2-12-71 DISTRICT ENGINEER
TRACED	K.B.S.	8-6-70		2-26-71 ADMINISTRATOR, R/W ENGINEERING
CHECKED				
COMPARED				STATE HIGHWAY ENGINEER
INDEXED				

REVISION	BY	DATE
R.I.W.	CH-MHC	7-12-71
	CH-MHC	4-2-71
Rev. Sub.	CH-MHC	3-12-71

SECTION 46040-2521 SHEET 16 OF 20

S.R. 75 — FROM S.R. 20 TO JACKSON CO. LINE

FED. ROAD DIV. No.	STATE	PROJECT No.	FISCAL YEAR	SHEET No.
3	FLA.	46040-2521		17

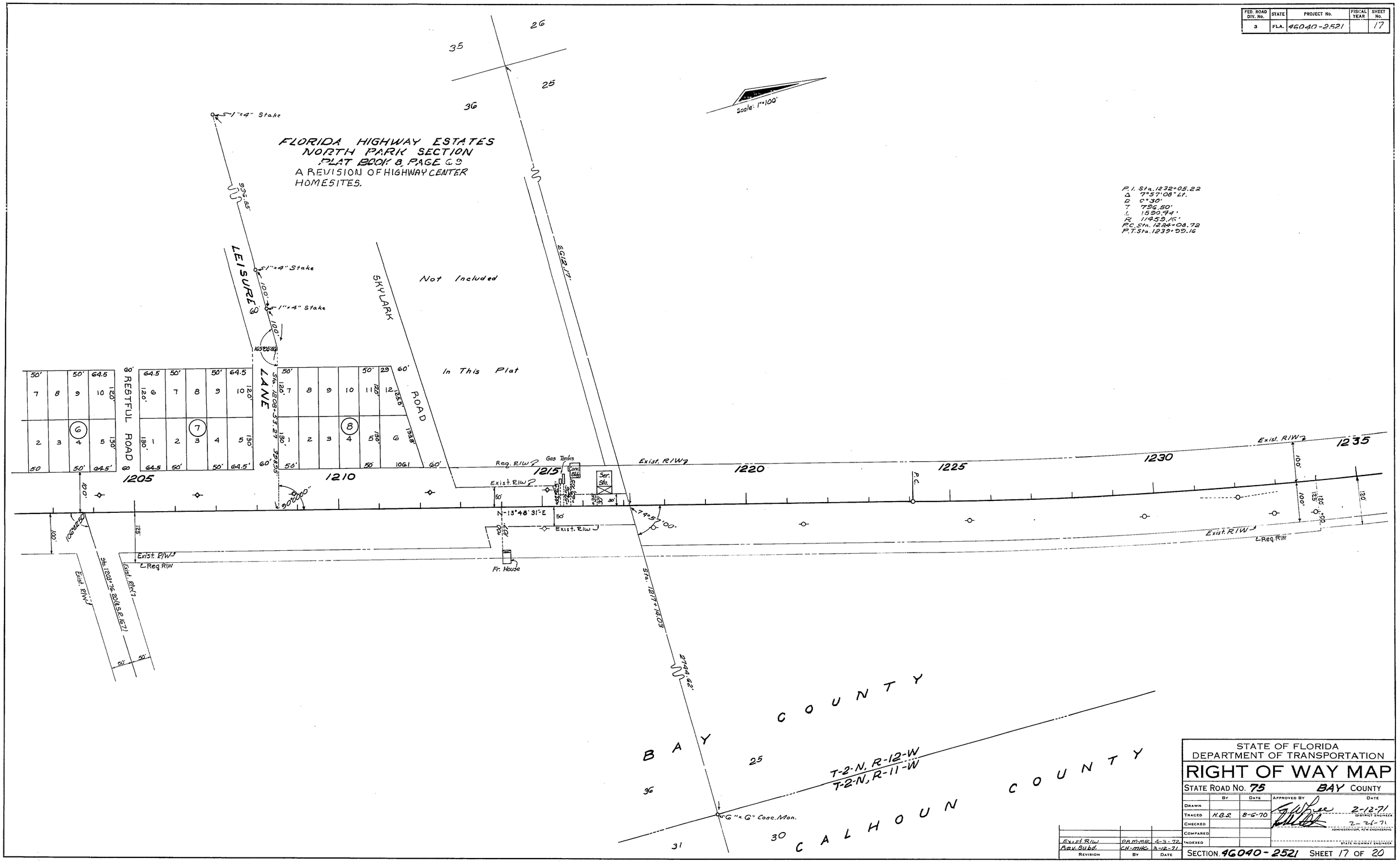

STATE OF FLORIDA
DEPARTMENT OF TRANSPORTATION

RIGHT OF WAY MAP

STATE ROAD No. 75 BAY COUNTY

	BY	DATE	APPROVED BY	DATE
DRAWN				
TRACED	H.B.S.	8-6-70	DISTRICT ENGINEER	2-12-71
CHECKED			ADMINISTRATOR, R/W ENGINEERING	2-26-71
COMPARED				
INDEXED			STATE HIGHWAY ENGINEER	

REVISION	BY	DATE
Exist. R/W	PAM-MHC	4-3-72
Rev. Subd.	CH-MHC	3-12-71

SECTION 46040-2521 SHEET 17 OF 20

S.R. 75 — FROM S.R. 20 TO JACKSON CO. LINE

FED. ROAD DIV. No.	STATE	PROJECT No	FISCAL YEAR	SHEET No.
3	FLA.	46040-2521		18

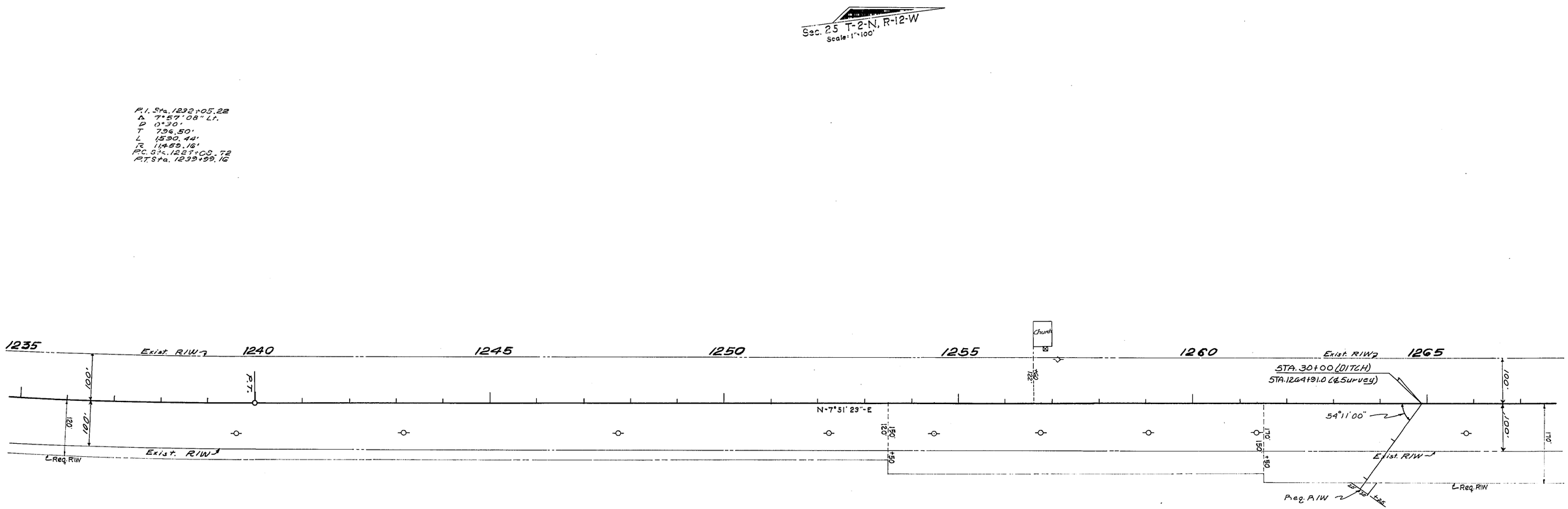

STATE OF FLORIDA
DEPARTMENT OF TRANSPORTATION

RIGHT OF WAY MAP

STATE ROAD No. 75 BAY COUNTY

	By	Date	Approved By	Date
Drawn				
Traced	K.R.S.	8-6-70		2-12-71 DISTRICT ENGINEER
Checked				2-26-71 ADMINISTRATOR, R/W ENGINEERING
Compared				
Indexed				STATE HIGHWAY ENGINEER

Revision	By	Date
DITCH	ILC-MWC	7-24-71

SECTION 46040-2521 SHEET 18 OF 20

S.R.75 FROM S.R.20 TO JACKSON CO. LINE

FED. ROAD DIV. No.	STATE	PROJECT No.	FISCAL YEAR	SHEET No.
3	FLA.	46040-2521		19

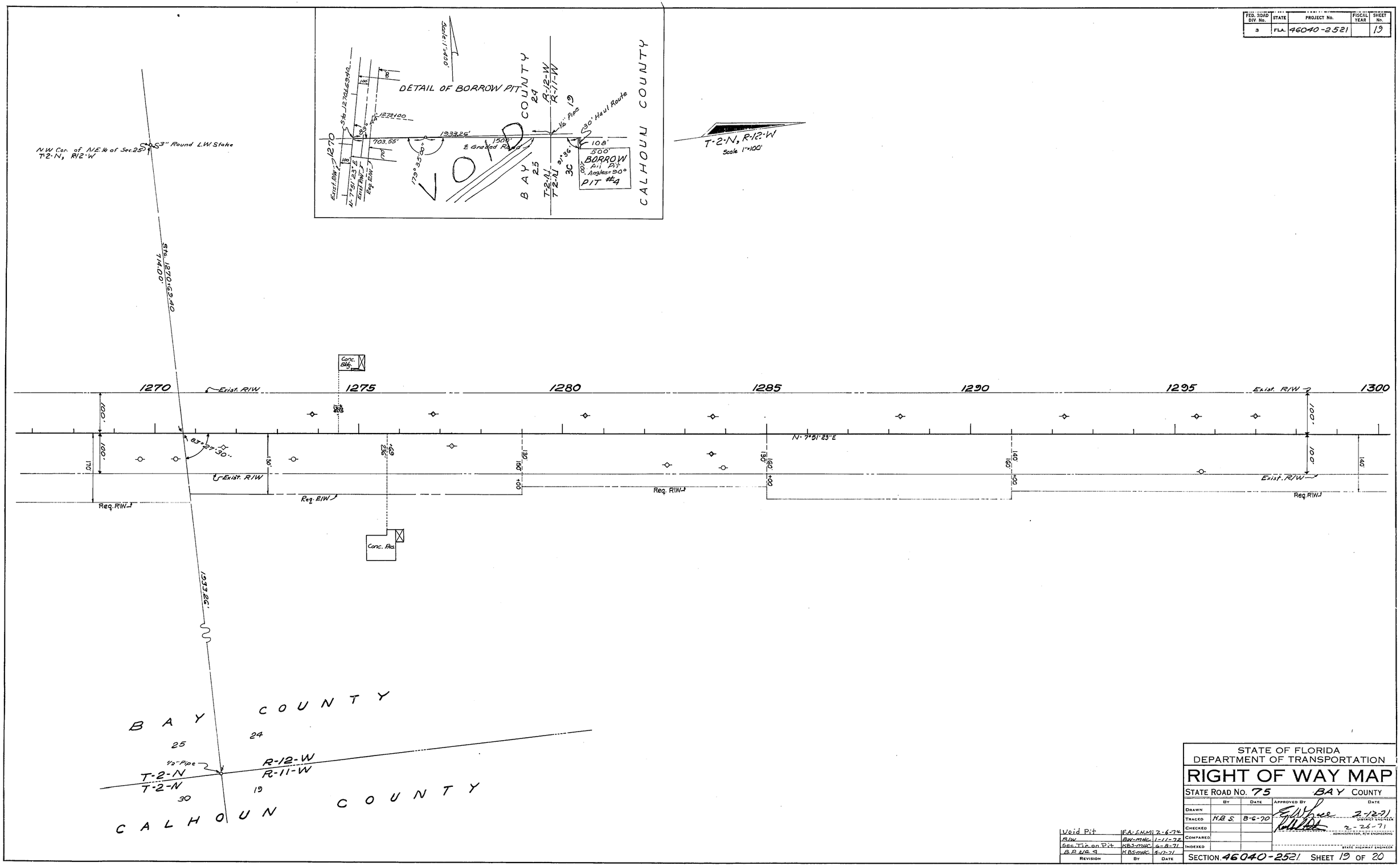

Revision	By	Date
Void Pit	F.A.-S.H.M.	2-6-74
R/W	BW-MHC	1-11-72
Sec. Tie on Pit	KBS-MHC	6-8-71
B.P. 1/2 9	KBS-MHC	5-17-71

STATE OF FLORIDA
DEPARTMENT OF TRANSPORTATION

RIGHT OF WAY MAP

STATE ROAD No. 75 BAY COUNTY

	By	Date	Approved By	Date
Drawn				
Traced	H.B.S.	8-6-70		2-12-71 District Engineer
Checked				2-26-71 Administrator, R/W Engineering
Compared				
Indexed				State Highway Engineer

SECTION 46040-2521 SHEET 19 OF 20

S.R. 75 ~ FROM S.R. 20 TO JACKSON CO. LINE

FED. ROAD DIV. No.	STATE	PROJECT No.	FISCAL YEAR	SHEET No.
3	FLA.	46040-2521		20

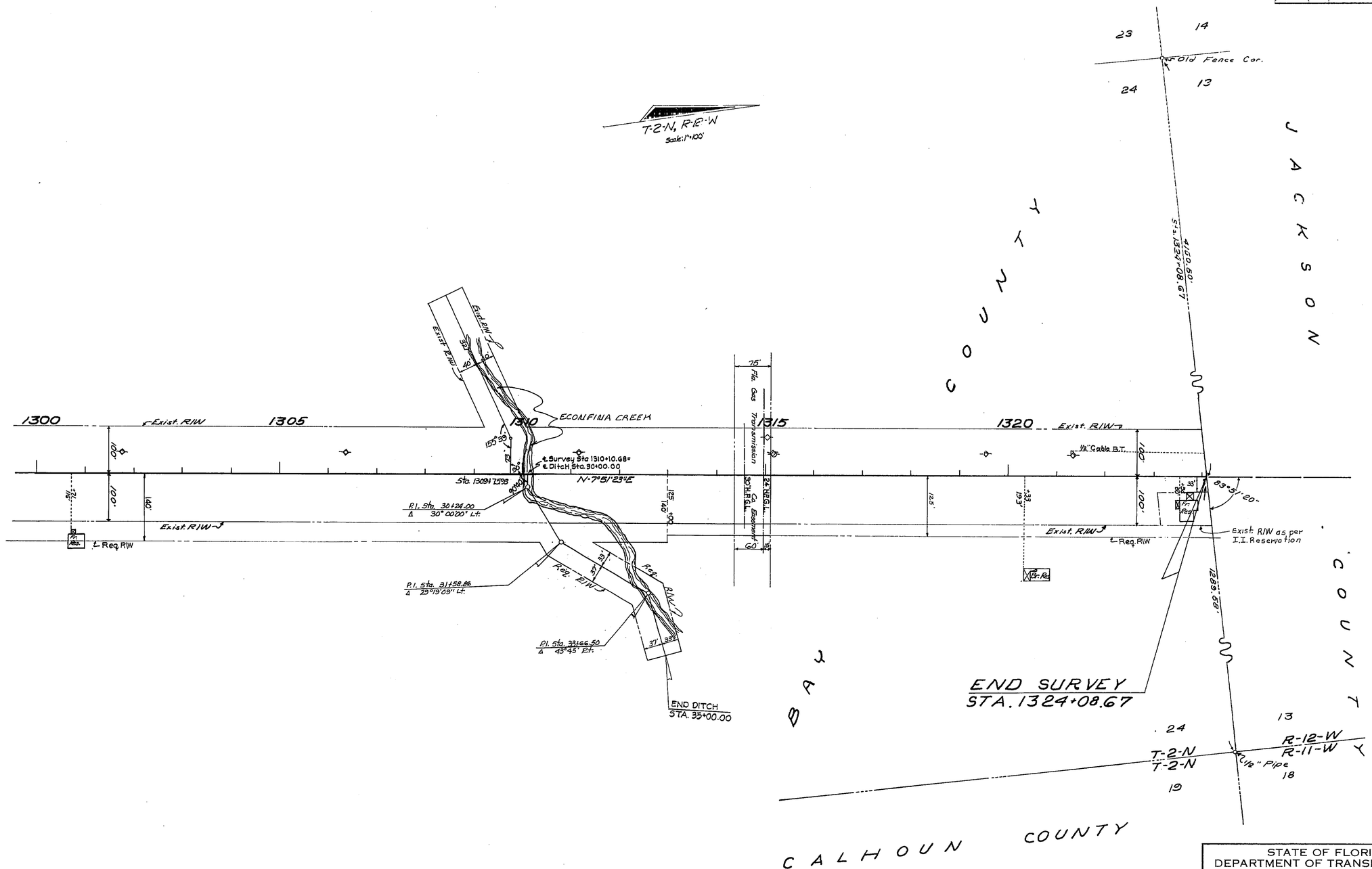

STATE OF FLORIDA
DEPARTMENT OF TRANSPORTATION

RIGHT OF WAY MAP

STATE ROAD No. 75 BAY COUNTY

	By	Date	Approved By	Date
Drawn				
Traced	H.B.S.	8-6-70		2-12-71 (District Engineer)
Checked				2-26-71 (Administrator, R/W Engineering)
Compared				
Indexed				(State Highway Engineer)

Revision	By	Date
I.I. Res.	DRM-MHC	4-3-72
Ditch	BH-MHC	5-2-71
Ditch	BH-MHC	5-12-71

SECTION 46040-2521 SHEET 20 OF 20

S.R. 75 FROM S.R. 20 TO JACKSON CO. LINE