FED. ROAD DIV. No.	STATE	PROJECT No.	FISCAL YEAR	SHEET No.
3	FLA.	46040-2508	68	1

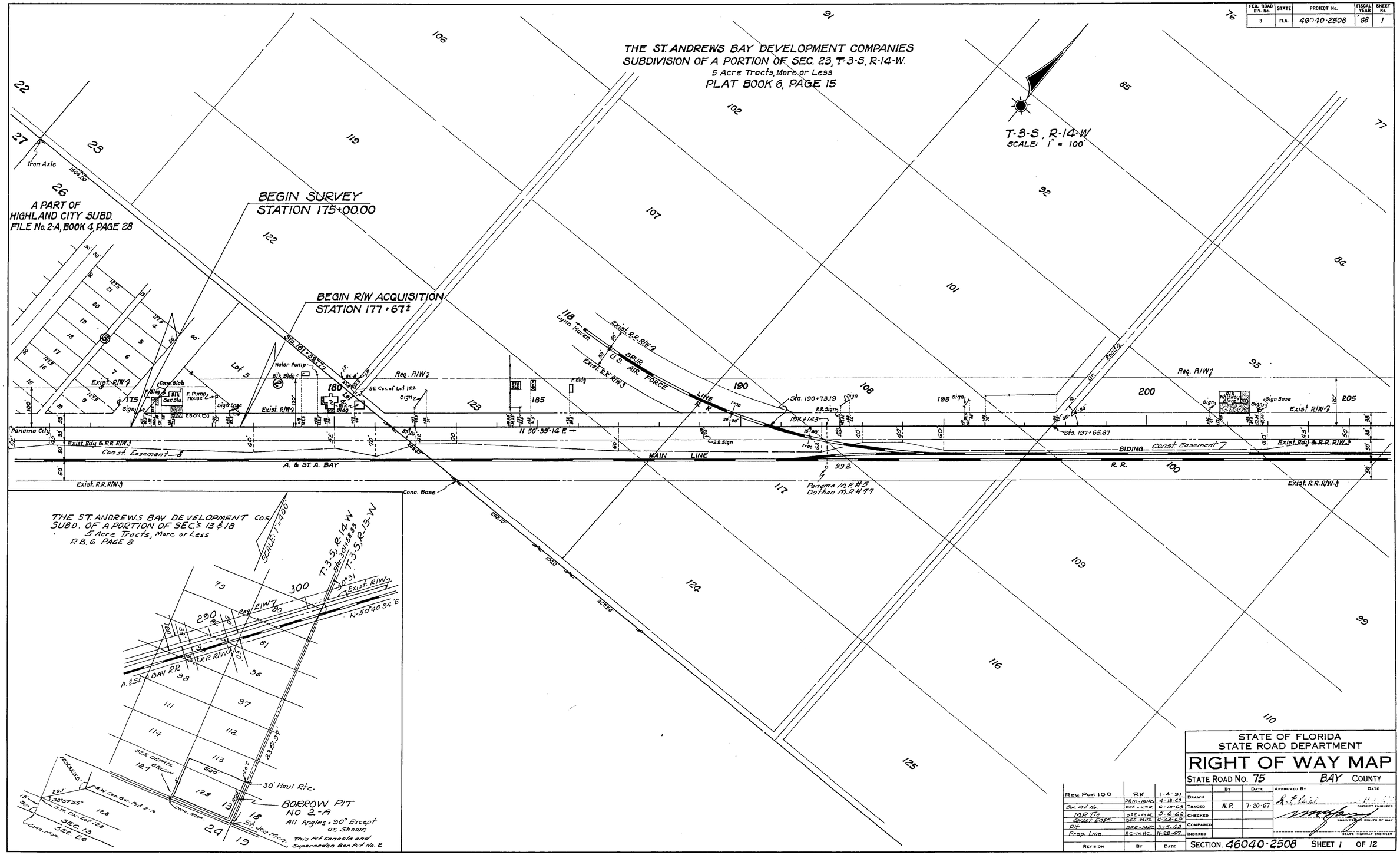

REVISION	BY	DATE
Rev. Par. 100	RK	1-4-91
	DRM-MHC	4-18-69
Bor. Pit No.	DFE-N.T.P.	6-10-68
M.P. Tie	DFE-MHC	3-6-68
Const. Easem.	DFE-MHC	4-23-68
Pit	DFE-MHC	3-5-68
Prop. Line	SC-MHC	11-28-67

STATE OF FLORIDA
STATE ROAD DEPARTMENT

RIGHT OF WAY MAP

STATE ROAD No. 75 BAY COUNTY

	BY	DATE	APPROVED BY	DATE
DRAWN				
TRACED	W.P.	7-20-67	DISTRICT ENGINEER	
CHECKED			ENGINEER OF RIGHTS OF WAY	
COMPARED				
INDEXED			STATE HIGHWAY ENGINEER	

SECTION 46040-2508 SHEET 1 OF 12

HIGHLAND CITY TO BAYOU GEORGE

A. P. COGSWELL - JACKSONVILLE

FED. ROAD DIV. No.	STATE	PROJECT No.	FISCAL YEAR	SHEET No.
3	FLA.	46040-2508	68	2

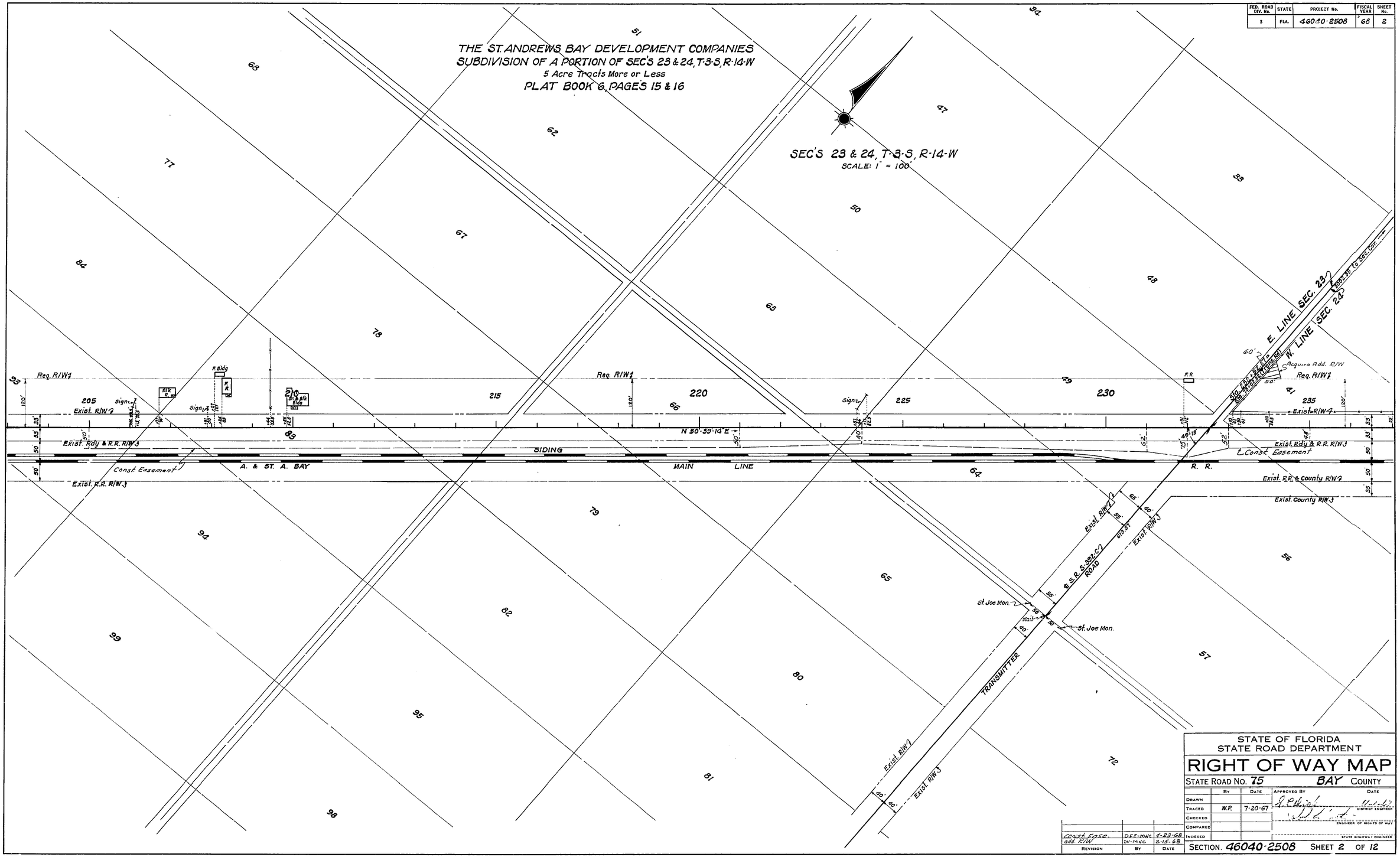

STATE OF FLORIDA
STATE ROAD DEPARTMENT

RIGHT OF WAY MAP

STATE ROAD No. 75 BAY COUNTY

	By	Date	Approved By	Date
Drawn				
Traced	W.P.	7-20-67		11-1-67 District Engineer
Checked				Engineer of Rights of Way
Compared				
Indexed				State Highway Engineer

Revision	By	Date
Const. Ease. add. R/W	DEE-MHC DV-MHC	4-23-68 2-15-68

SECTION. 46040-2508 SHEET 2 OF 12

HIGHLAND CITY TO BAYOU GEORGE

A. R. COGSWELL, JACKSONVILLE

FED. ROAD DIV. No.	STATE	PROJECT No.	FISCAL YEAR	SHEET No.
3	FLA.	46040-2508	'68	3

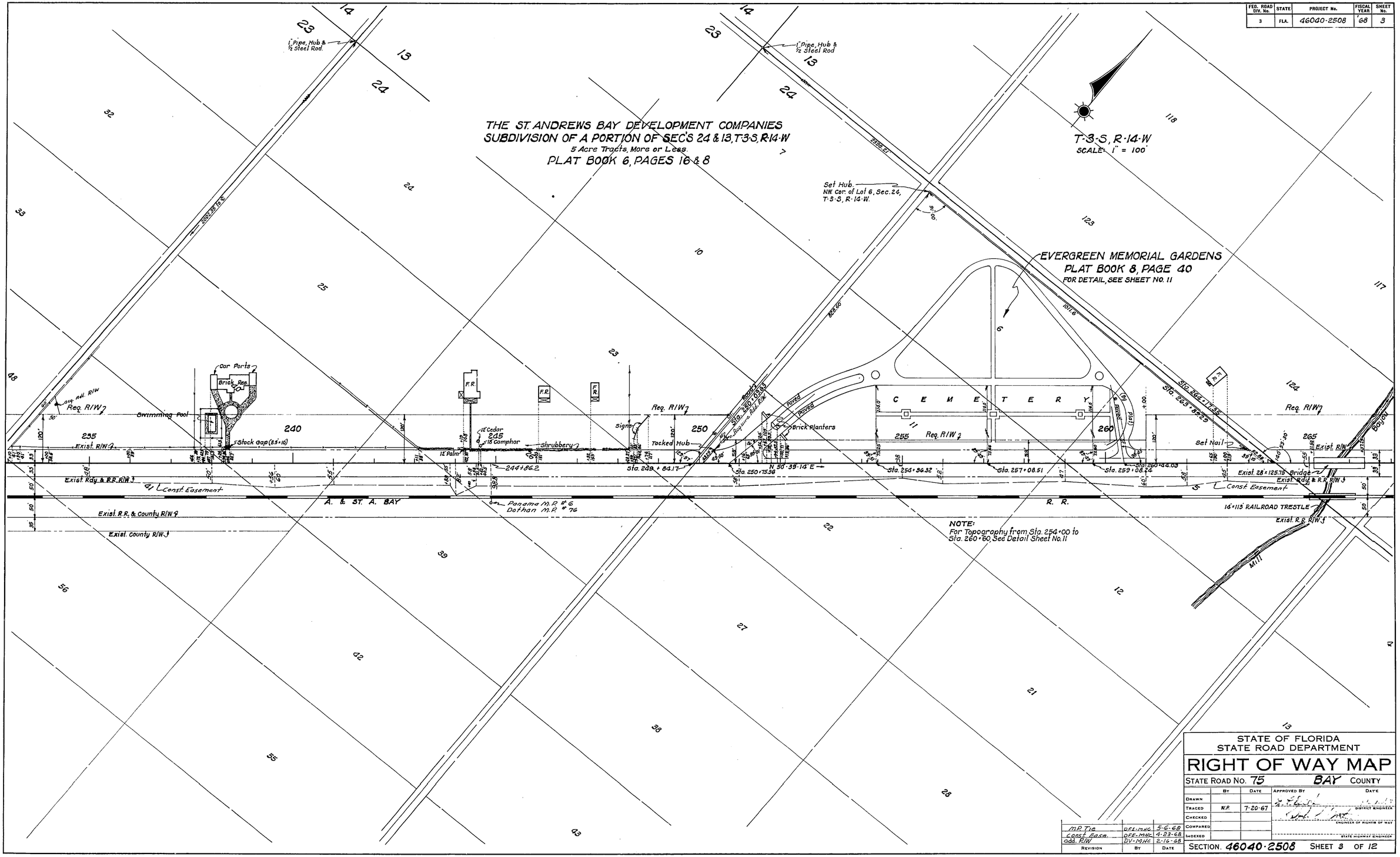

REVISION	BY	DATE
M.P. Tie	DEE-MHC	5-6-68
Const. Easa.	DEE-MHC	4-23-68
add. R/W	DV-MHC	2-16-68

STATE OF FLORIDA
STATE ROAD DEPARTMENT

RIGHT OF WAY MAP

STATE ROAD No. 75 BAY COUNTY

	BY	DATE	APPROVED BY	DATE
DRAWN				
TRACED	W.P.	7-20-67	DISTRICT ENGINEER	
CHECKED				
COMPARED			ENGINEER OF RIGHTS OF WAY	
INDEXED			STATE HIGHWAY ENGINEER	

SECTION. 46040-2508 SHEET 3 OF 12

HIGHLAND CITY TO BAYOU GEORGE

A. R. COGSWELL, JACKSONVILLE

FED. ROAD DIV. No.	STATE	PROJECT No.	FISCAL YEAR	SHEET No.
3	FLA.	46040-3-2508	68	4

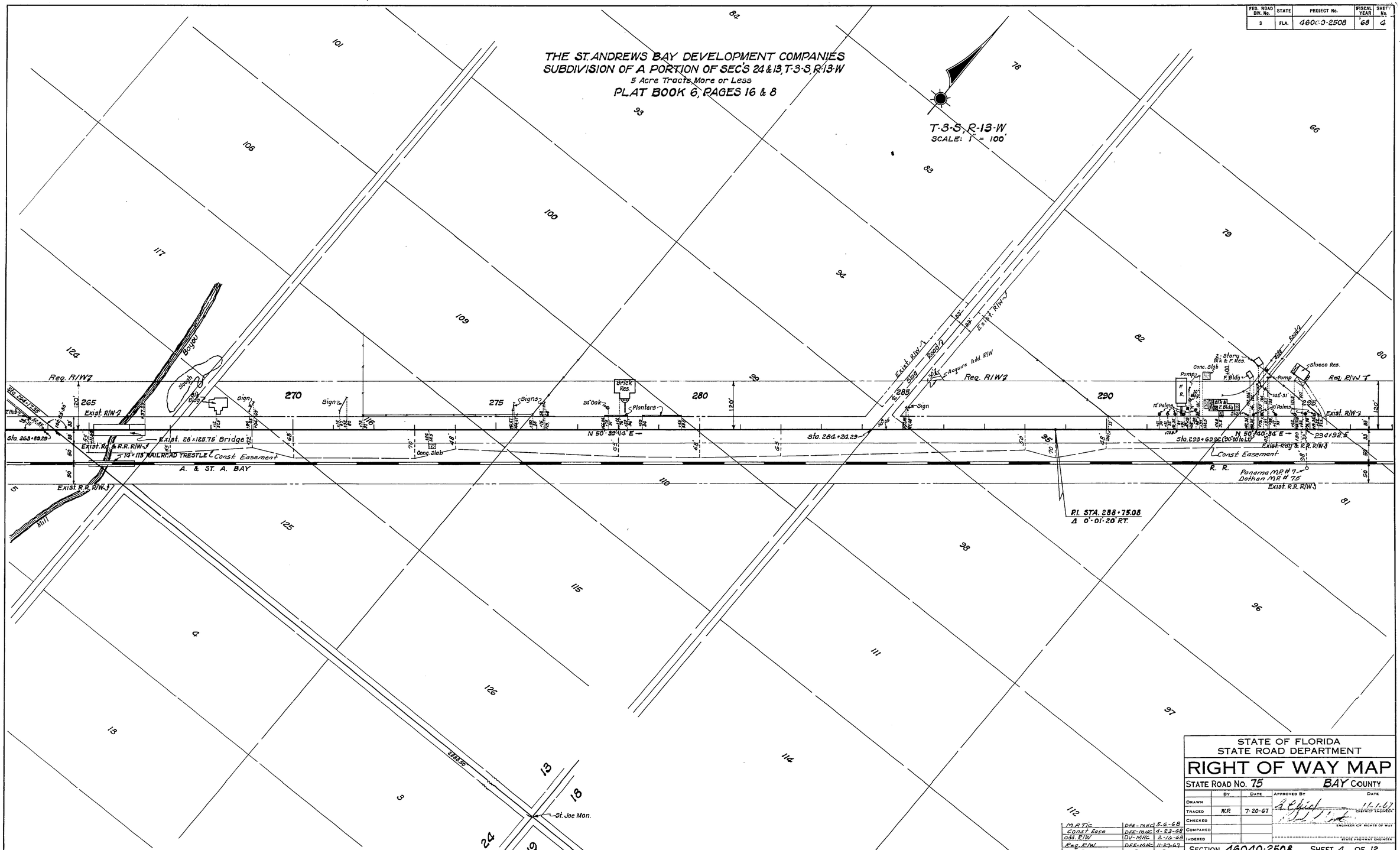

Revision	By	Date
M.P. Tie	DEE-MHC	5-6-68
Const. Ease.	DEE-MHC	4-23-68
Add. R/W	DV-MHC	2-16-68
Reg. R/W	DEE-MHC	11-22-67

STATE OF FLORIDA
STATE ROAD DEPARTMENT

RIGHT OF WAY MAP

STATE ROAD No. 75 — BAY COUNTY

	By	Date	Approved By	Date
Drawn				
Traced	N.P.	7-20-67		11-1-67
Checked				
Compared				
Indexed				

District Engineer; Engineer of Rights of Way; State Highway Engineer

SECTION 46040-2508 SHEET 4 OF 12

HIGHLAND CITY TO BAYOU GEORGE

A. P. COGSWELL, JACKSONVILLE

46040 2508 4 12

FED. ROAD DIV. No.	STATE	PROJECT No.	FISCAL YEAR	SHEET No.
3	FLA.	46040-2508	'68	5

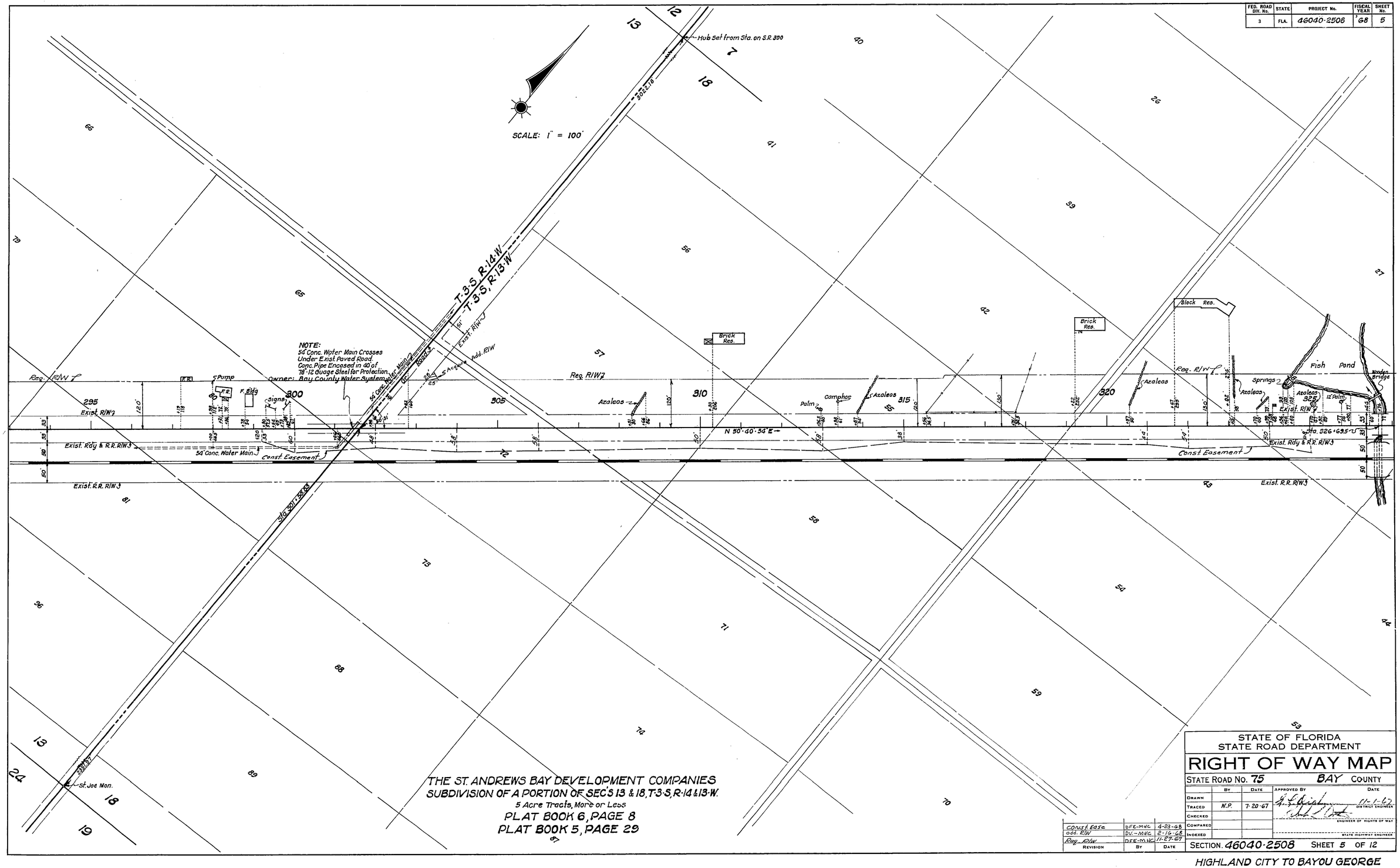

REVISION	BY	DATE
Const. Ease.	DFE-MNG.	4-23-68
Add. R/W	DV.-MNG.	2-16-68
Req. R/W	DFE-MNG.	11-27-67

STATE OF FLORIDA
STATE ROAD DEPARTMENT

RIGHT OF WAY MAP

STATE ROAD No. 75 BAY COUNTY

	BY	DATE	APPROVED BY	DATE
DRAWN				11-1-67
TRACED	W.P.	7-20-67	DISTRICT ENGINEER	
CHECKED			ENGINEER OF RIGHTS OF WAY	
COMPARED				
INDEXED			STATE HIGHWAY ENGINEER	

SECTION 46040-2508 SHEET 5 OF 12

HIGHLAND CITY TO BAYOU GEORGE

A. R. COCKWELL, JACKSONVILLE

FED. ROAD DIV. No.	STATE	PROJECT No.	FISCAL YEAR	SHEET No.
3	FLA.	46040-2508	68	6

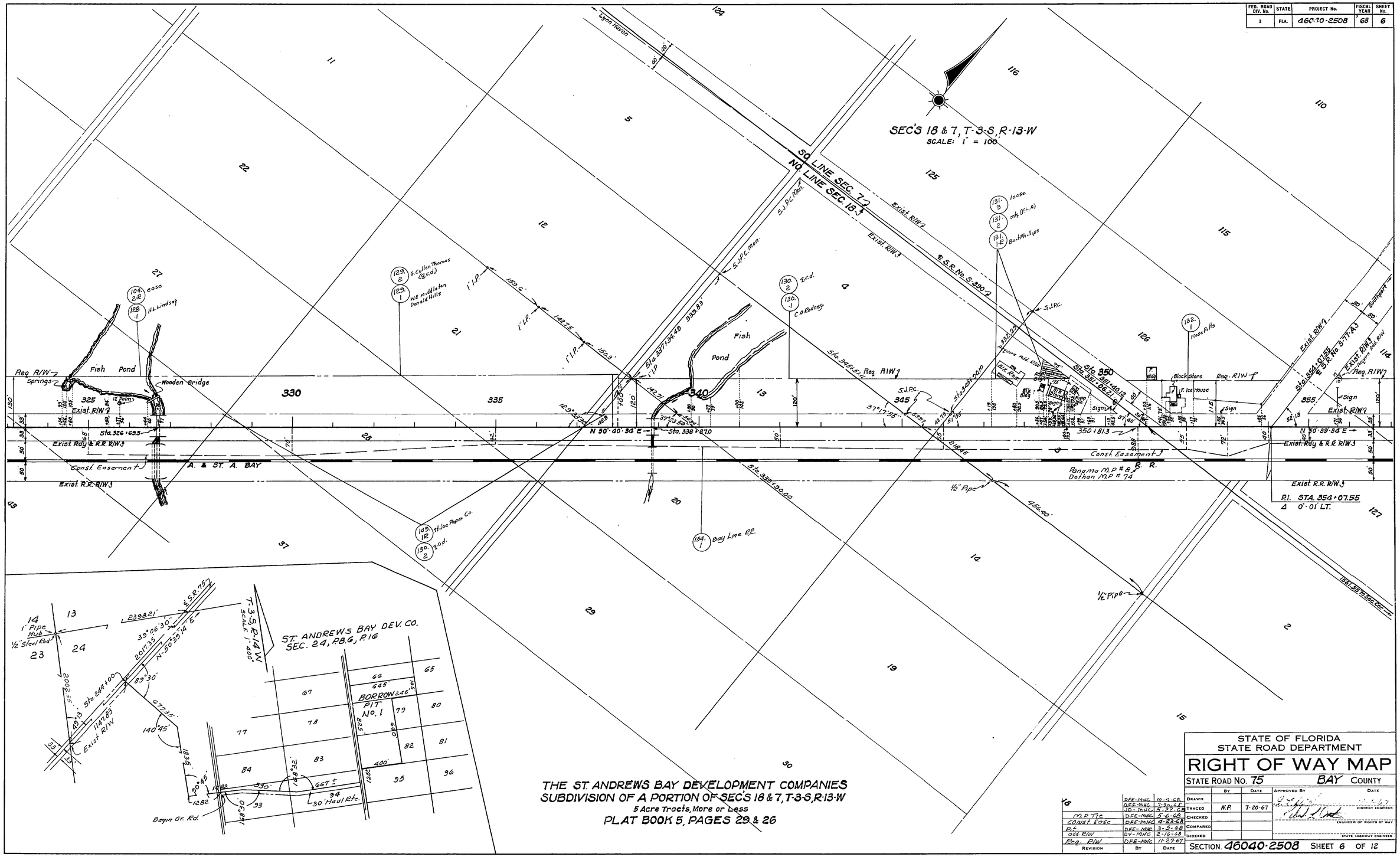

Revision	By	Date
	DFE-MHC	10-9-68
	DFE-MHC	7-30-68
	JD-DHC	5-22-68
M.P. Tie	DFE-MHC	5-6-68
Const. Base	DFE-MHC	4-23-68
P.I.	DFE-MHC	3-5-68
add. R/W	DV-MHC	2-10-68
Req. R/W	DFE-MHC	11-27-67

STATE OF FLORIDA
STATE ROAD DEPARTMENT

RIGHT OF WAY MAP

STATE ROAD No. 75 BAY COUNTY

	By	Date	Approved By	Date
Drawn				
Traced	N.R.	7-20-67	District Engineer	
Checked				
Compared			Engineer of Rights of Way	
Indexed			State Highway Engineer	

SECTION 46040-2508 SHEET 6 OF 12

HIGHLAND CITY TO BAYOU GEORGE

A. R. COCKWELL, JACKSONVILLE

12 6 46040 2508

FED. ROAD DIV. No.	STATE	PROJECT No.	FISCAL YEAR	SHEET No.
3	FLA.	46040-2508	'68	7

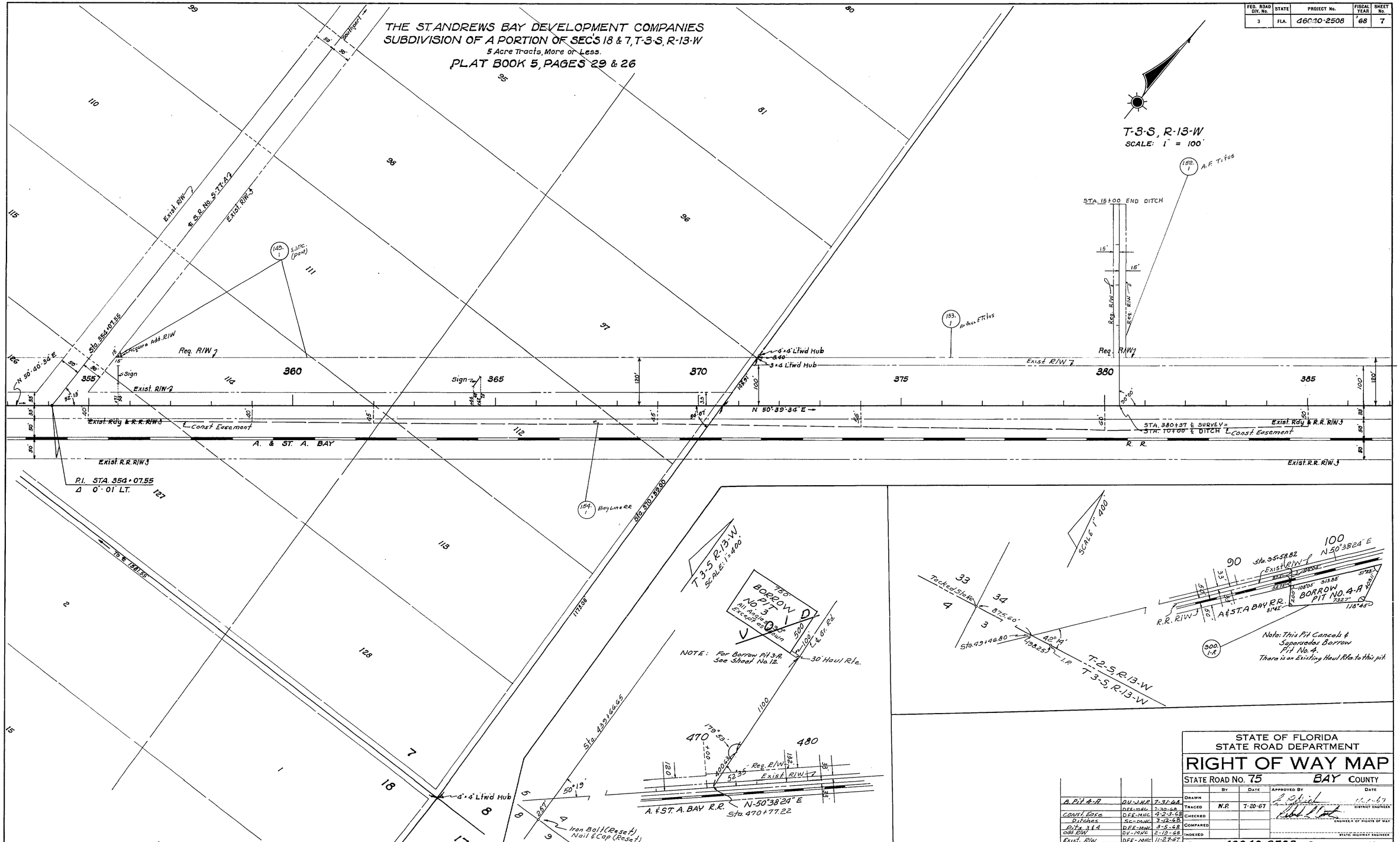

Revision	By	Date
B. Pit 4-A	DU-JWP	7-31-68
	DFE-MHC	7-30-68
Const Ease.	DFE-MHC	4-23-68
Ditches	SC-MHC	3-12-68
Pits 3 & 4	DFE-MHC	3-5-68
add R/W	DV-MHC	2-13-68
Exist. R/W	DFE-MHC	11-27-67

STATE OF FLORIDA
STATE ROAD DEPARTMENT

RIGHT OF WAY MAP

STATE ROAD No. 75 BAY COUNTY

	By	Date	Approved By	Date
Drawn				11-1-67
Traced	N.P.	7-20-67		District Engineer
Checked				
Compared				Engineer of Rights of Way
Indexed				State Highway Engineer

SECTION 46040-2508 SHEET 7 OF 12

HIGHLAND CITY TO BAYOU GEORGE

46040 2508 7 12

A. R. COCKRELL, JACKSONVILLE

FED. ROAD DIV. No.	STATE	PROJECT No.	FISCAL YEAR	SHEET No.
3	FLA.	46040-2508	'68	8

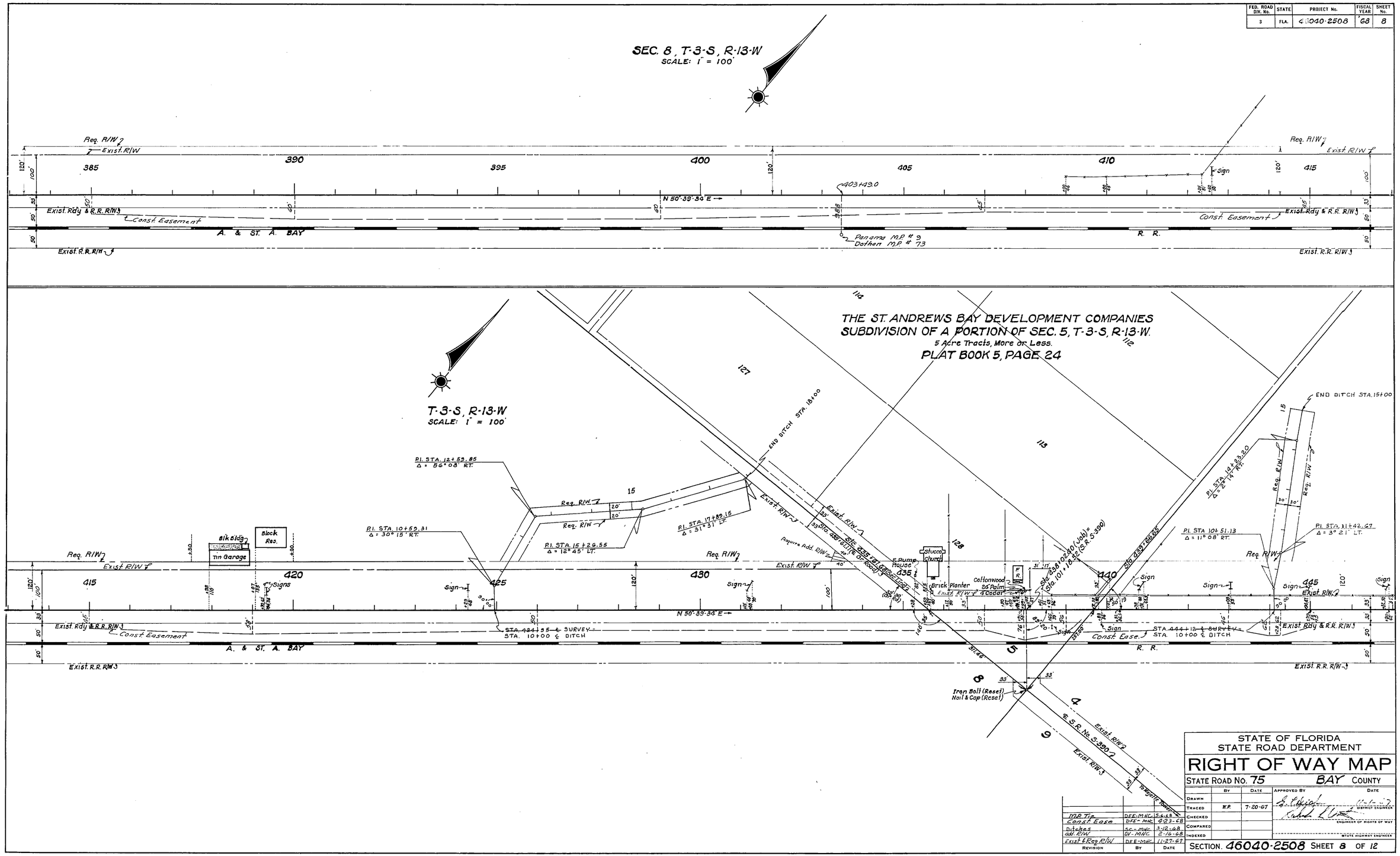

STATE OF FLORIDA
STATE ROAD DEPARTMENT

RIGHT OF WAY MAP

STATE ROAD No. 75 BAY COUNTY

	By	Date
Drawn		
Traced	W.P.	7-20-67
Checked		
Compared		
Indexed		

Approved By — Date
District Engineer
Engineer of Rights of Way
State Highway Engineer

Revision	By	Date
M.P. Tie	DFE-MHC	5-6-68
Const. Ease.	DFE-MHC	9-23-68
Ditches	SC-MHC	3-12-68
add. R/W	DV-MHC	2-16-68
Exist & Req R/W	DFE-MHC	11-27-67

SECTION 46040-2508 SHEET 8 OF 12

HIGHLAND CITY TO BAYOU GEORGE

A. R. COGSWELL, JACKSONVILLE

46040 2508 8 12

FED. ROAD DIV. No.	STATE	PROJECT No.	FISCAL YEAR	SHEET No.
3	FLA.	46040-2508	'68	9

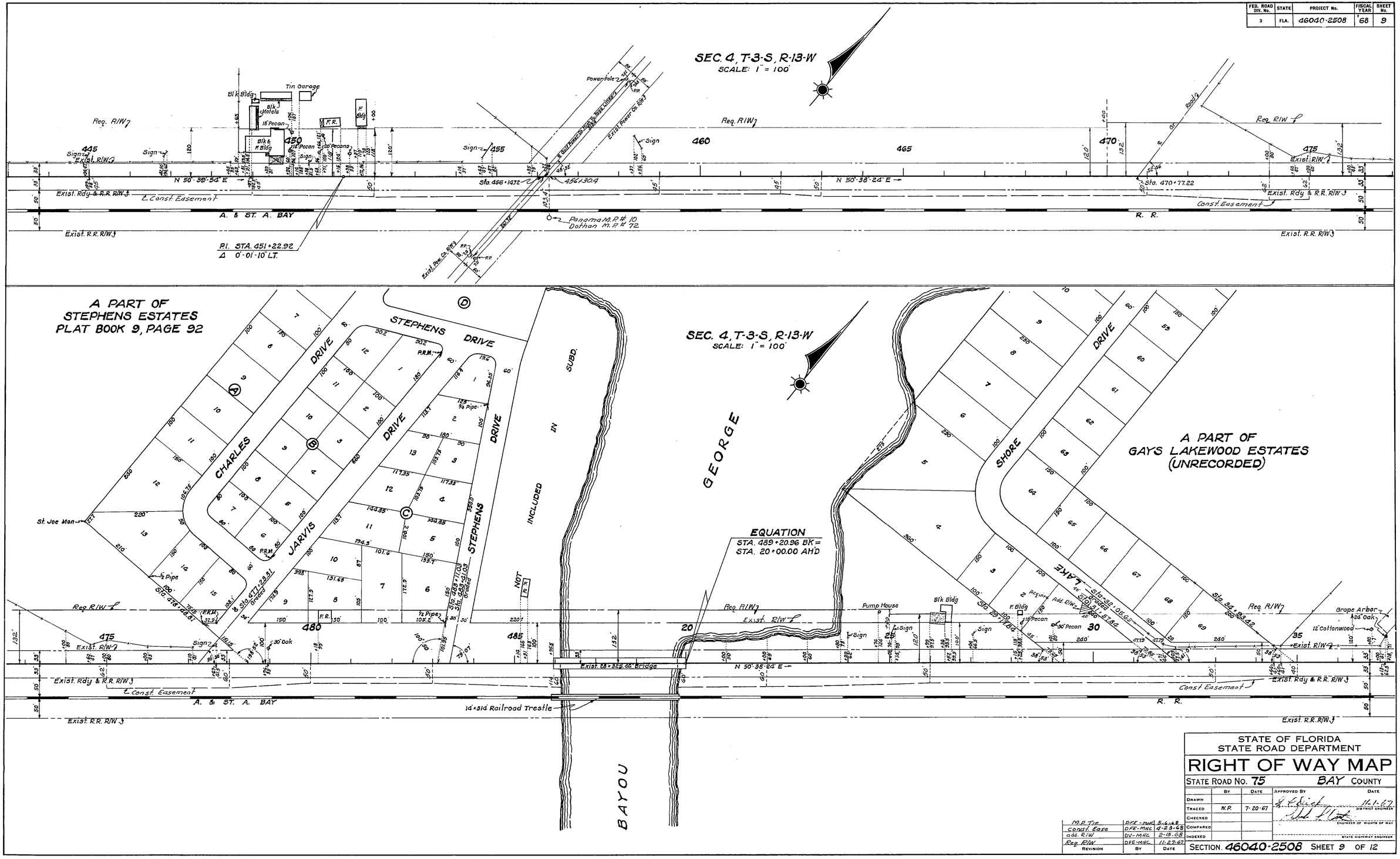

M.P. Tie	DFE-MWC	5-6-68
Const. Ease	DFE-MWC	4-23-68
add. R/W	DV-MWC	2-15-68
Req. R/W	DFE-MWC	11-27-67
REVISION	BY	DATE

STATE OF FLORIDA
STATE ROAD DEPARTMENT

RIGHT OF WAY MAP

STATE ROAD No. 75 BAY COUNTY

	BY	DATE	APPROVED BY	DATE
DRAWN				
TRACED	N.P.	7-20-67	DISTRICT ENGINEER	11-1-67
CHECKED			ENGINEER OF RIGHTS OF WAY	
COMPARED				
INDEXED			STATE HIGHWAY ENGINEER	

SECTION 46040-2508 SHEET 9 OF 12

HIGHLAND CITY TO BAYOU GEORGE

A. R. COGSWELL JACKSONVILLE

12 9 2508 46040

FED. ROAD DIV. No.	STATE	PROJECT No.	FISCAL YEAR	SHEET No.
3	FLA.	46040-2508	'68	10

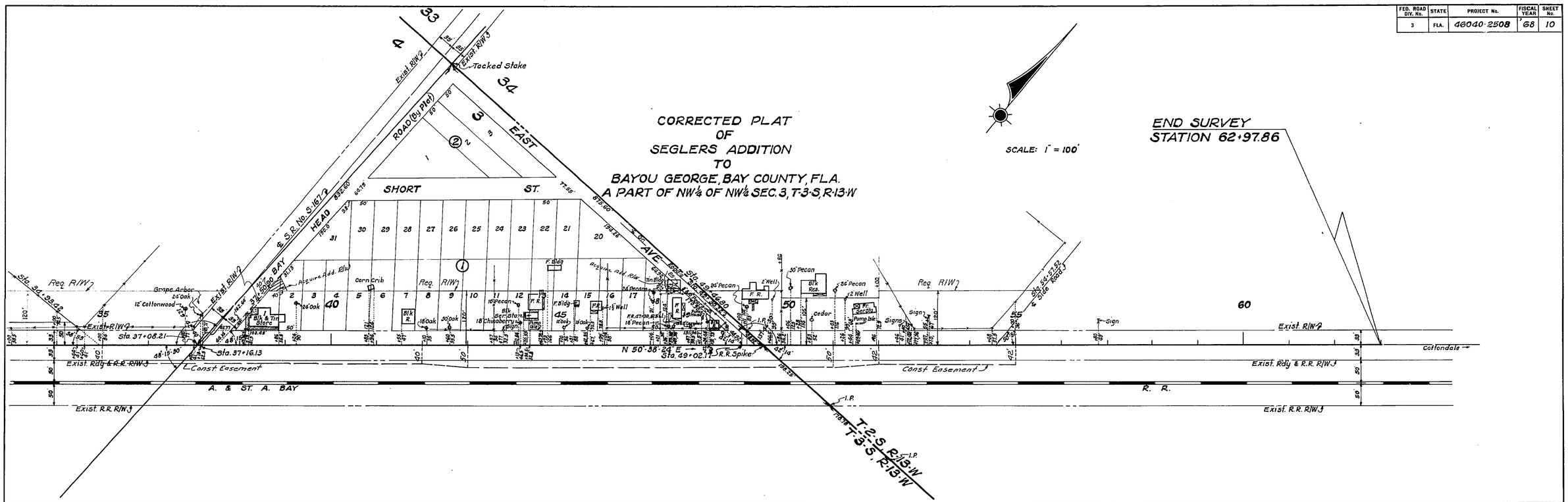

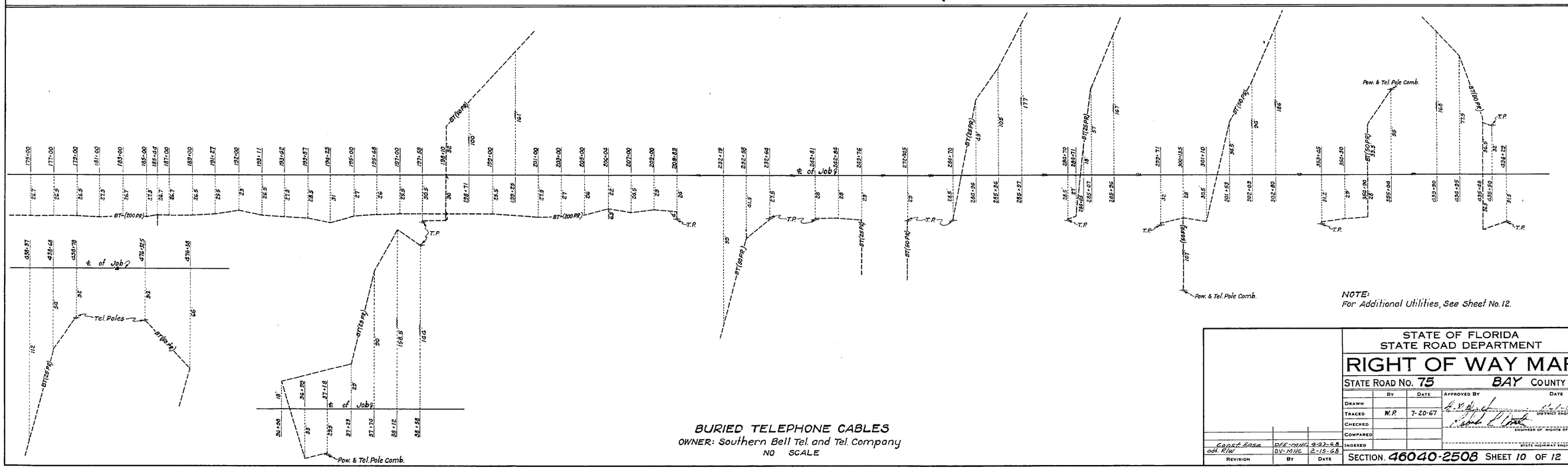

NOTE:
For Additional Utilities, See Sheet No. 12.

BURIED TELEPHONE CABLES
OWNER: Southern Bell Tel. and Tel. Company
NO SCALE

REVISION	BY	DATE
Const. Base	DFE-DWC	4-23-68
add. R/W	DV-MHC	2-15-68

STATE OF FLORIDA
STATE ROAD DEPARTMENT

RIGHT OF WAY MAP

STATE ROAD No. 75 BAY COUNTY

	BY	DATE	APPROVED BY	DATE
DRAWN				
TRACED	W.P.	7-20-67	DISTRICT ENGINEER	
CHECKED			ENGINEER OF RIGHTS OF WAY	
COMPARED				
INDEXED			STATE HIGHWAY ENGINEER	

SECTION 46040-2508 SHEET 10 OF 12

HIGHLAND CITY TO BAYOU GEORGE

A. P. COCKWELL, JACKSONVILLE

FED. ROAD DIV. No.	STATE	PROJECT No.	FISCAL YEAR	SHEET No.
3	FLA.	46040-2508	'68	11

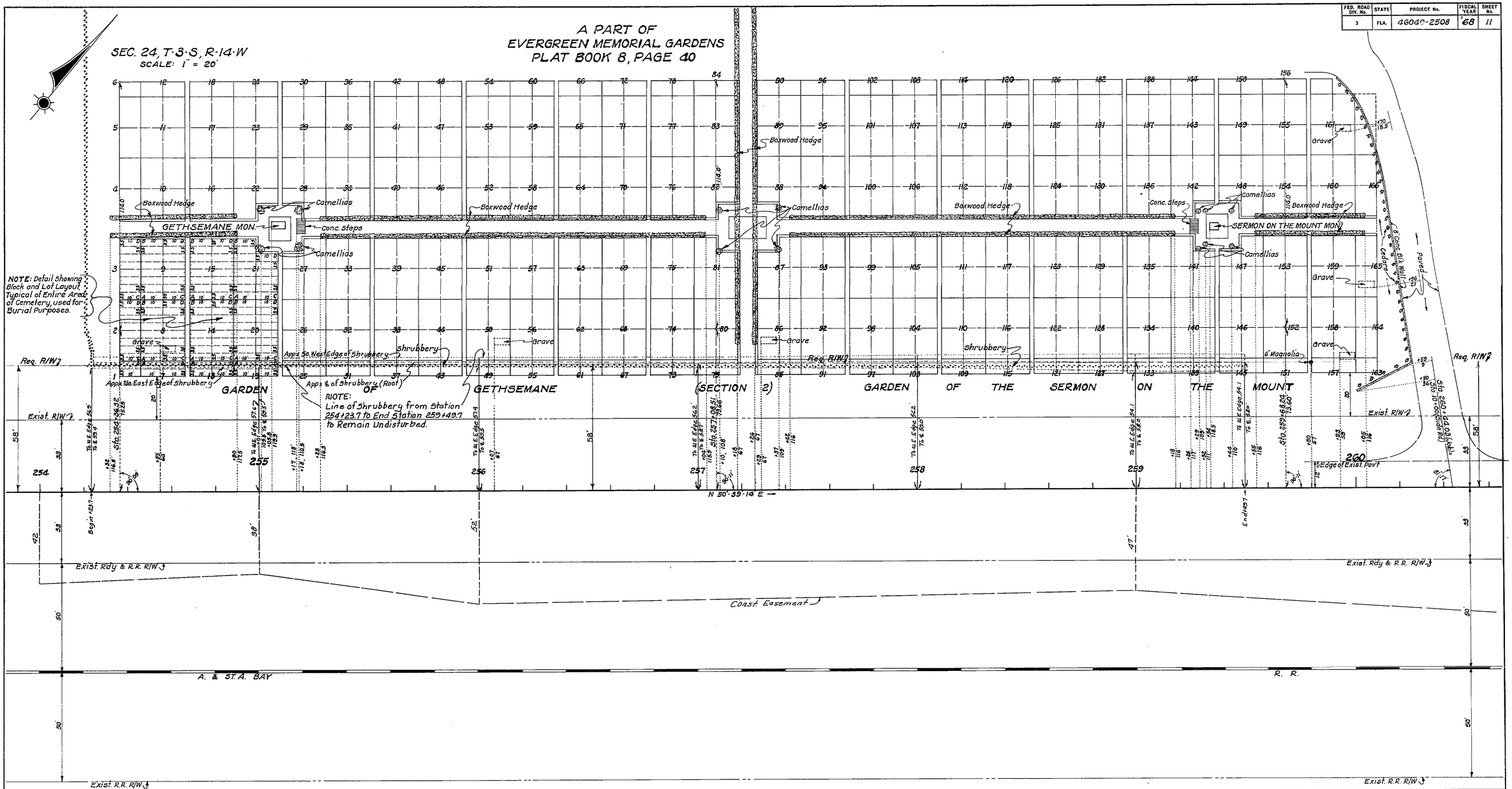

Revision	By	Date
Rev. Shrub	WP-MWC	10-25-68
Const. Edge	DFE-MWC	4-23-68

STATE OF FLORIDA
STATE ROAD DEPARTMENT

RIGHT OF WAY MAP

STATE ROAD No. 75 BAY COUNTY

	By	Date	Approved By	Date
Drawn				11-1-67
Traced	W.P.	7-20-67	District Engineer	
Checked			Engineer of Rights of Way	
Compared				
Indexed			State Highway Engineer	

SECTION 46040-2508 SHEET 11 OF 12

HIGHLAND CITY TO BAYOU GEORGE

A. R. COCKWELL, JACKSONVILLE

FED. ROAD DIV. No.	STATE	PROJECT No.	FISCAL YEAR	SHEET No.
3	FLA.	46040-2508	'68	12

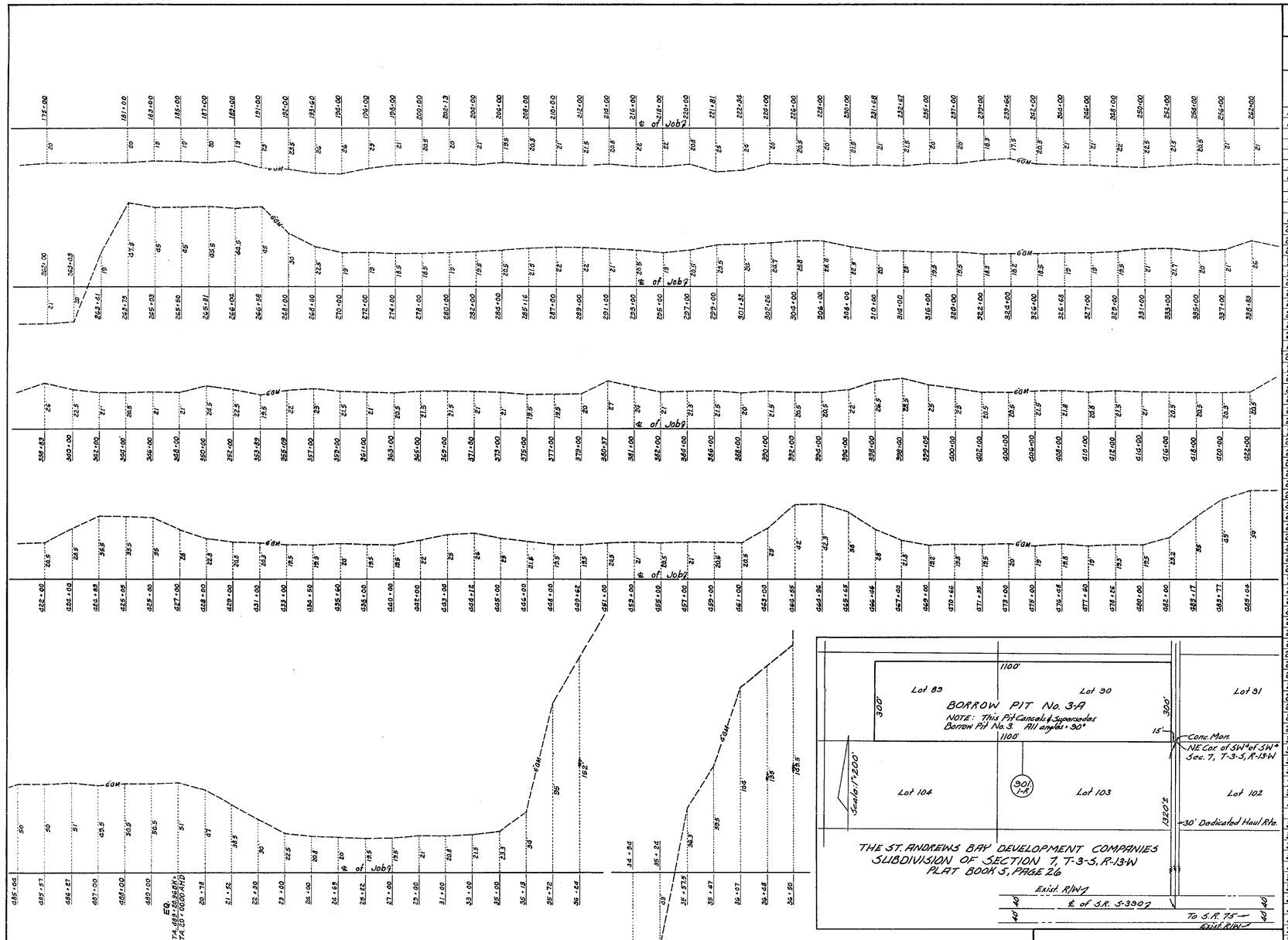

GAS MAINS
OWNER:- Florida Gas Transmission Co.
NO SCALE

ADDITIONAL UTILITIES

NOTE:
For Information on Water Utilities, See Sheet No. 5 for Location of 54 Conc. Main Crossing ℄ of Survey at Station 301+.

For Detail of Buried Telephone Cables, See Sheet No. 10

UTILITY POLES

STA.	TELEPHONE RT.	TELEPHONE LT.	STA.	POWER RT.	POWER LT.	STA.	TELEPHONE RT.	TELEPHONE LT.	STA.	POWER RT.	POWER LT.
176+84	30.5		175+30		32'	356+48	31'		379+84		33'
178+89		31'	176+95		32'	359+49	30.5'		382+38		32.5'
179+85	30.5'		178+89		31'	362+43	31'		384+89		32.5'
181+01		32'	181+01		32'	365+46	30.5'		387+38		32.5'
182+85	31.5		184+29		33.5'	368+48	31.5'		389+89		32.5'
185+83	31.5'		186+06		32.5'	371+45	31'		392+38		32'
188+08	31.5'		187+85		31.5	374+45	31.5'		394+89		33'
190+30	30'		190+92		33.5'	377+44	31.5'		397+48		32.5'
193+29	30'		193+58		33.5'	380+46	31'		400+09		33'
195+58	31'		196+21		32.5'	383+43	31'		402+80		32.5'
197+58	30.5		198+15		32'	386+43	31.5		405+31		33'
200+86	31.5'		201+51		32'	389+43	32'		407+83		32'
203+61		32'	203+61		32'	392+42	31.5'		410+30		33'
203+85	31.5		206+14		33'	394+00	31.5'		412+80		32'
206+45 / 207+22	28	33'	207+92		33'	395+40	31.5'		415+30		33
209+44 / 209+88	28.5'	33'	209+44		33'	398+46	31.5'		417+80		32'
212+81	27.5'		211+08		32.5	401+42	32'		420+14		32.5'
215+86	28		213+66		32.5'	404+41	31'		422+42		32'
218+83	28		216+19		32'	407+47	31.5		427+44		32'
221+71	28		218+74		33	410+45	31'		429+89		32'
224+80	28		221+30		35'	413+40	31.5'		432+45		31.5'
227+81	28		223+76		32.5'	416+45	31.5'		434+14		78'
230+82	28'		226+18		33'	418+61	31.5'		435+51		32.5
231+18		32.5	228+69		32.5'	420+14	30.5'		435+90	31'	
233+02 / 233+62.5	27.5	33.5	229+91		32'	422+43	30.5'		438+65		32'
233+80	28.5'		231+18		32.5'	425+44	31'		443+64		30.5'
236+78	27.5'		233+03		33.5'	428+44	30'		443+66		32.5'
239+02	28.5'		236+15		32.5'	431+41	31'		446+28		33.5'
241+67	28.5		238+94		33'	434+43	31.5'		448+51		32'
242+80	28		241+17		32'	436+28	31.5'		452+06		32.5
243+68 / 244+91	28	33'	243+68		33	437+58	31.5'		457+09		32.5
245+81	29'		245+29		32	438+65		32'	462+09		32.5
247+68	29'	31'	247+68		31'	438+79	32'		467+30		32.5'
249+37	29'		249+85		30.5'	440+39	31.5'		470+86		30.5'
249+85		30.5'	251+67.5		31'	443+55	32'		472+30		31.5'
251+81	29'		255+75		33'	446+35	31.5'		477+15		30.5'
254+77	28'		259+76.5		32.5'	449+38	31'		479+32		31.5'
257+78	28.5		261+95		33'	452+34	30'		481+47		31'
260+73	28'		264+14		32'	455+37	30.5'		483+23		31.5'
263+79	29'		268+81		31'	458+34	30.5'		485+47	EQ. 489+20.96 BK= 20+00.00 AHD	33'
264+14		32'	270+86		32.5'	461+36	31'		20+42		34'
266+78	31'		272+95		32'	464+33	32'		23+24		34'
268+43	29'		276+12		32'	467+35	30.5'		24+53		32.5'
269+72	31		278+94		32'	470+39 / 470+88	31	30.5'	24+69		85
272+75 / 273+25	29	32'	281+61		32'	473+40	31'		24+76		122'
274+23	28'		284+17		34'	476+33	31.5		26+42		31.5'
275+72	28.5'		286+81		32'	477+15		30.5	30+14		32.5
278+77	28'		289+34		32'	479+33	32'		32+01		32'
278+94		32'	291+43		31'	482+33	31.5'		33+41		32'
281+74	28'		293+52		31'	483+12	31.5'		35+89		38'
284+68	29'		296+70		31'	483+29		31.5	36+42		112'
287+71	28.5		299+61		32.5'	485+34	32'		37+07		32.5'
290+74	29'		301+57		33'	487+60	32'		37+18	31'	
291+43		31'	304+12		32.5'	21+66	31.5'	EQ. 489+20.96 BK= 20+00.00 AHD	40+28		32.5'
293+52		31'	306+58		32.5'	24+86	31.5'		42+06		32.5'
295+71	31'		309+07		32.5'	25+00		72'	43+57		32'
296+73	31.5'		311+58		33'	27+84	32'		45+87		32.7
299+61		32.5'	311+79	31'		30+80	31.5'		47+04		33'
299+69	31.5		314+06		33'	32+01		32'	48+58		60'
300+76	31.5'		314+08		95'	32+72	22.5'		49+48		32'
302+72	31.5		316+60		32'	33+82	31.5'		50+19		33
305+70	31'		317+82		32'	37+07		32.5	52+12		108'
308+67	31'		317+95		77'	37+18	31'		52+79		35'
311+64 / 311+88	31'	33'	319+10		32'	39+79	32'		54+78		49'
311+79	31'		321+62		31.5'	40+28		32.5	55+05		33'
312+92	30.5'		322+12		60'	42+06		32.5	60+03		31.5'
313+06 / 313+08		33' / 35'	323+90		33'	42+79	32.5				
314+72	31'		326+21		33'	43+57		32'			
317+70	30'		328+72		32'	45+67	32'				
317+82		32'	331+25		32'	45+87		32.7			
317+95		77'	333+77		33.5'	48+71	31.5'				
320+71	30.5		336+28		32.5	49+48		32'			
323+70	30'		337+54		32.5'	50+19		33'			
326+47	29'		338+05		95	51+70	31'				
329+47	30.5		338+20		33'	54+57	31'				
332+46	32'		341+34		32'	57+70	31.4				
335+48	31.5		344+80		32'	60+69	31'				
337+02	31'		347+42		32.5'						
337+54		32.5'	348+79		32'						
338+05		95'	352+37		32.5'						
338+48	31'		354+87		32'						
341+47	31'		355+06		55						
344+47	30.5'		357+35		33'						
347+42		32.5'	359+84		33'						
347+57	31'		362+40		32'						
348+56	32.5		364+88		32'						
348+79		32'	367+40		32'						
350+18 / 350+48	31.5	34'	369+90		32'						
352+37		32.5'	372+39		32'						
353+43	31'		374+90		32.5'						
355+06		55'	377+31		32'						

Revision	By	Date
B. Pit 3-A	DW-J.H.P	8-1-68

TELEPHONE: SOUTHERN BELL TEL. & TEL. CO.
POWER: GULF POWER COMPANY.

STATE OF FLORIDA
STATE ROAD DEPARTMENT

RIGHT OF WAY MAP

STATE ROAD No. 75 BAY COUNTY

	By	Date	Approved By	Date
Drawn				
Traced	W.P.	7-20-67		11-1-67 DISTRICT ENGINEER
Checked				ENGINEER OF RIGHTS OF WAY
Compared				
Indexed				STATE HIGHWAY ENGINEER

SECTION 46040-2508 SHEET 12 OF 12

HIGHLAND CITY TO BAYOU GEORGE

A. R. COGSWELL, JACKSONVILLE, FLORIDA — INK LINEN —