FED. ROAD DIV. No.	STATE	PROJECT No.	FISCAL YEAR	SHEET No.
3	FLA.	46040-2507	66	1

LEG "B"
P.I. Sta. 25+44.42
Δ 39°-42' Lt.
D 3°-48'
T 544.42'
L 1044.78'
R 1508.06'
P.C. Sta. 20+00.00
P.T. Sta. 30+44.78

SCALE: 1" = 100'

MAYFIELD
PLAT BOOK 2, PAGE 5

BEGIN LEG "B"
P.C. STA. 20+00.00 =
STA. 332+65.56 (15TH ST)

T-3-S, R-14-W
T-4-S, R-14-W

330 EXIST. R/W

EXIST. R/W

AMENDED PLAT
W. F. SEGERS
P. B. 4, P. 25

15TH

JENKS AVE.

GRACE AVE.

STA. 332+65.56 (15TH ST) = STA. 635+56 (JENKS)

STA. 635+56 (JENKS) = STA. 10+46.76 (GRACE)

STA. 20+46.76 (LEG B) = STA. 10+46.76 (GRACE)

S. 39°-36'-26" E.

LEG B

AUTO

Exist. R.R. R/W-2

STA. 12+36.15 (AIRPORT RD) =
STA. 28+54.17 (LEG B)

A. & ST. ANDREWS BAY

Sta. 339+39.03

340

Construction Easement

STA. 8I+66.78 (HAR. AVE. SURV) =
STA. 28+54.17 (LEG B)

Exist. R.R. R/W-3

Main Line

Siding

HARRISON AVE. N 0°-26'-14" E.

STREET

STA. 28+54.62 (HAR. AVE. SURV) =
STA. 340+00.00 (15TH ST)
45.38

Exist. R/W

LUVERNE (Closed)

LUVERNE

S. MAGNOLIA AVE.

602.28

Nail set from R/W Map

WASHINGTON HEIGHTS
PLAT BOOK 4, PAGE 30

BEGIN SURVEY (JOB 46040-2507)
STATION 20+00.00 =
P.T. STA. 30+44.78
END LEG "B"

BRENNER PARK
PLAT BOOK 1, PAGE 69

S.R. No. 391
RD.

AIRPORT

Req. R/W 7

AVE. (Closed)

Bl'k & Metal Bldg

24+31.68 Lt.
24+88.68 Lt.
Large Sign

Bl'k Metal Sign

S. 24°-03'-28" E.

710.47

F. R.

Bl'k Bldg

Standard Conc. Bl'k Sta.

Diesel Oil Pump

6" Palm

Texaco Conc. & Bl'k Sta.

31+19.41 Lt.
3'-0 Conc. Base SIGN

33+22.35 Lt.
33+34.06 Lt.
Large SIGN

35+09.36 Lt.
35+23.75 Lt.
Large SIGN

37+54.71 Lt.
37+60.50 Lt.
37+70.69 Lt.
Large SIGN

Conc. Bl'k Bldg

Req. R/W 40'

Exist. R/W

N 50°-41'-14" E.

Exist R.R. & Rdy R/W-3

M.P. D-80
15.98'

R. R.

Exist. R.R. R/W-3

29
32
28
33
R.R. Spike

3843.30

L'twd Hub

10+00 (34+36) - 13+00, N. 39°-16'-46" W.
Req. R/W = 30'

REVISION	BY	DATE
Exist R/W	BH-MHC	5-23-23
	DFE-MHC	11-28-67
Railroad M.P.D.-80	DRV-MHC	6-16-67
Const. Ease.	DLR	6-5-67
Ditch	VMHC-TDW	1-17-67

STATE OF FLORIDA
STATE ROAD DEPARTMENT

RIGHT OF WAY MAP

STATE ROAD No. 75 BAY COUNTY

	BY	DATE	APPROVED BY	DATE
DRAWN			E E Duff	DISTRICT ENGINEER
TRACED	W.P.	6-22-66		11-15-66
CHECKED				ENGINEER OF RIGHTS OF WAY
COMPARED				
INDEXED				STATE HIGHWAY ENGINEER

SECTION. 46040-2507 SHEET 1 OF 5

15 TH ST. IN PANAMA CITY TO HIGHLAND CITY.

FED. ROAD DIV. No.	STATE	PROJECT No.	FISCAL YEAR	SHEET No.
3	FLA.	46040-2507	66	2

SEC. 33, T-3-S, R-14-W
SCALE: 1" = 100'

PANAMA CITY

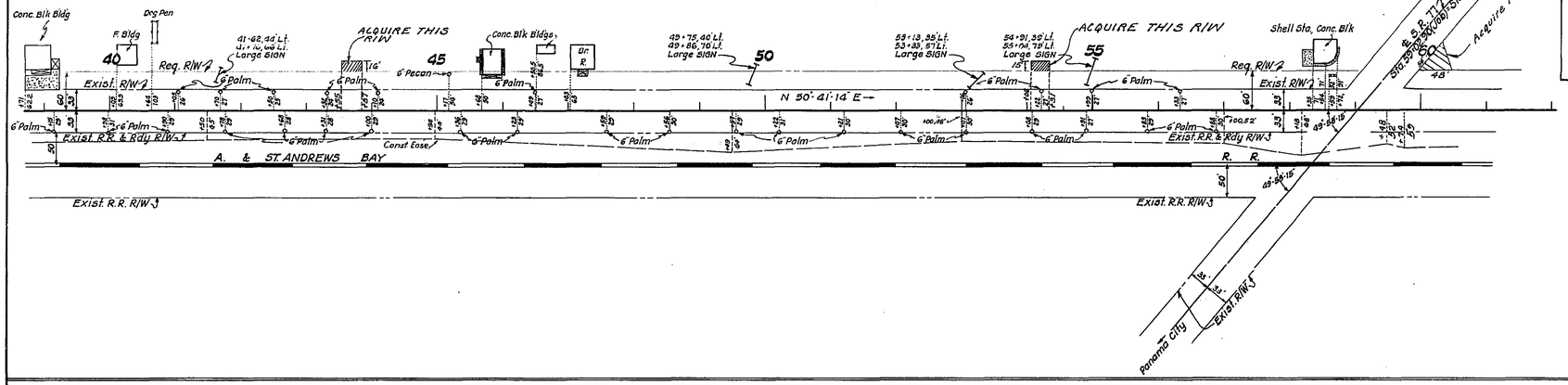

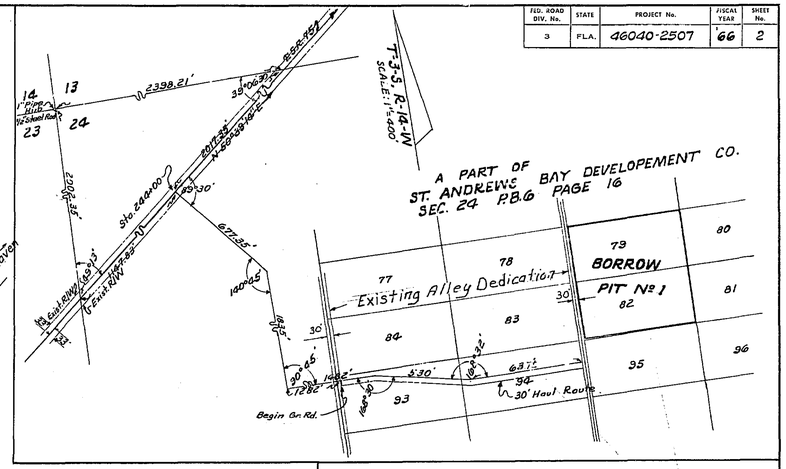

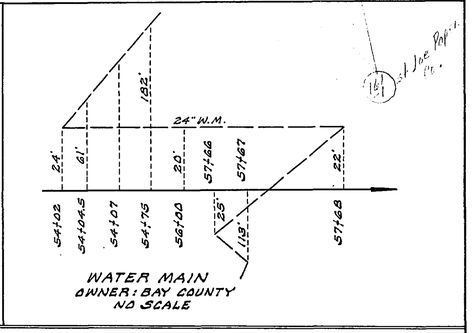

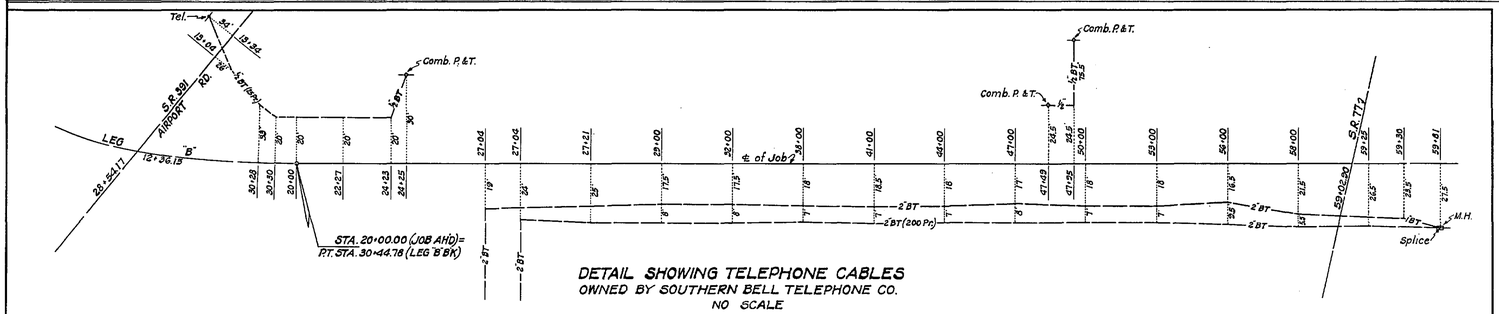

NOTE:
FOR CONTINUATION OF ALL UTILITIES HERE SHOWN, SEE SHEET NO. 5

UTILITY POLES

STA.	POWER RT.	POWER LT.	STA.	TELEPHONE RT.	TELEPHONE LT.
22+90		31'	22+90		31'
23+66		30	23+66		30'
24+26		30'	24+26		30'
26+06		30'	26+06		30'
29+04		28'	29+04		28'
31+19		28'	31+19		28'
34+24		29'	34+24		29'
38+03		28'	44+19		26'
40+56	31'		46+38		25'
41+51		25'	47+48		25'
44+19		26'	53+11		26'
46+38		25'	56+81		27'
47+17	32'		57+88	32'	
47+48		25'			
49+74		26'			
53+11		26'			
54+38	31'				
56+81		27'			
57+88	32'				
57+97	32'				

POWER: GULF POWER COMPANY
TELEPHONE: SOUTHERN BELL TELEPHONE CO.

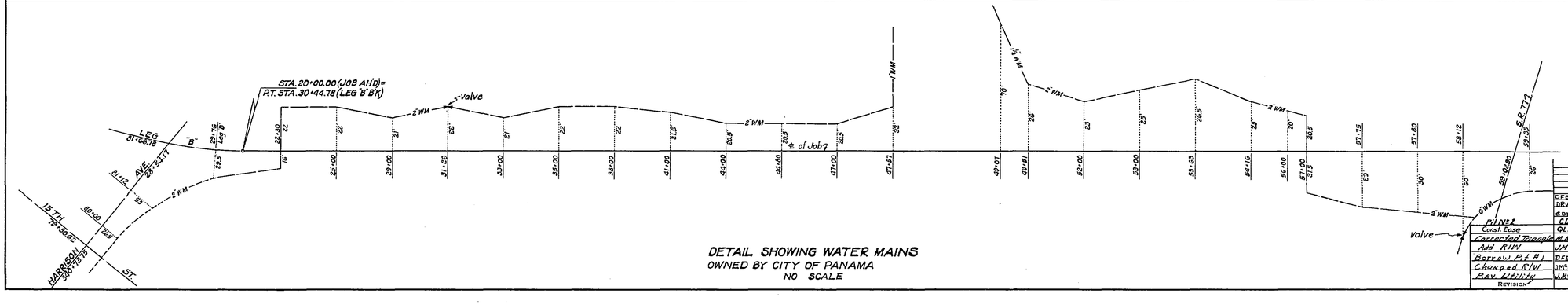

REVISION	BY	DATE
DFE-MHC	DFE-MHC	11-28-67
DRV-MHC	DRV-MHC	6-15-67
CDM-MHC	CDM-MHC	4-26-67
CDM	CDM	6-8-67
OLK	OLK	6-5-67
Connected Triangle	M.M.W.C.S.	3-10-67
Add R/W	JMC-TDW	1-17-67
Borrow Pit No 1	DFE-MHC	1-16-67
Changed R/W	JMC-MHC	1-4-67
Rev Utility	J.M.S.W.C.S.	10-13-66

STATE OF FLORIDA
STATE ROAD DEPARTMENT

RIGHT OF WAY MAP

STATE ROAD No. 75 BAY COUNTY

	BY	DATE
DRAWN		
TRACED	W.P.	6-22-66
CHECKED		
COMPARED		
INDEXED		

APPROVED BY: DISTRICT ENGINEER — DATE
11-15-66
ENGINEER OF RIGHTS OF WAY
STATE HIGHWAY ENGINEER

SECTION. 46040-2507 SHEET 2 OF 5

15 TH ST. IN PANAMA CITY TO HIGHLAND CITY

FED. ROAD DIV. No.	STATE	PROJECT No.	FISCAL YEAR	SHEET No.
3	FLA.	46040-2507	'66	3

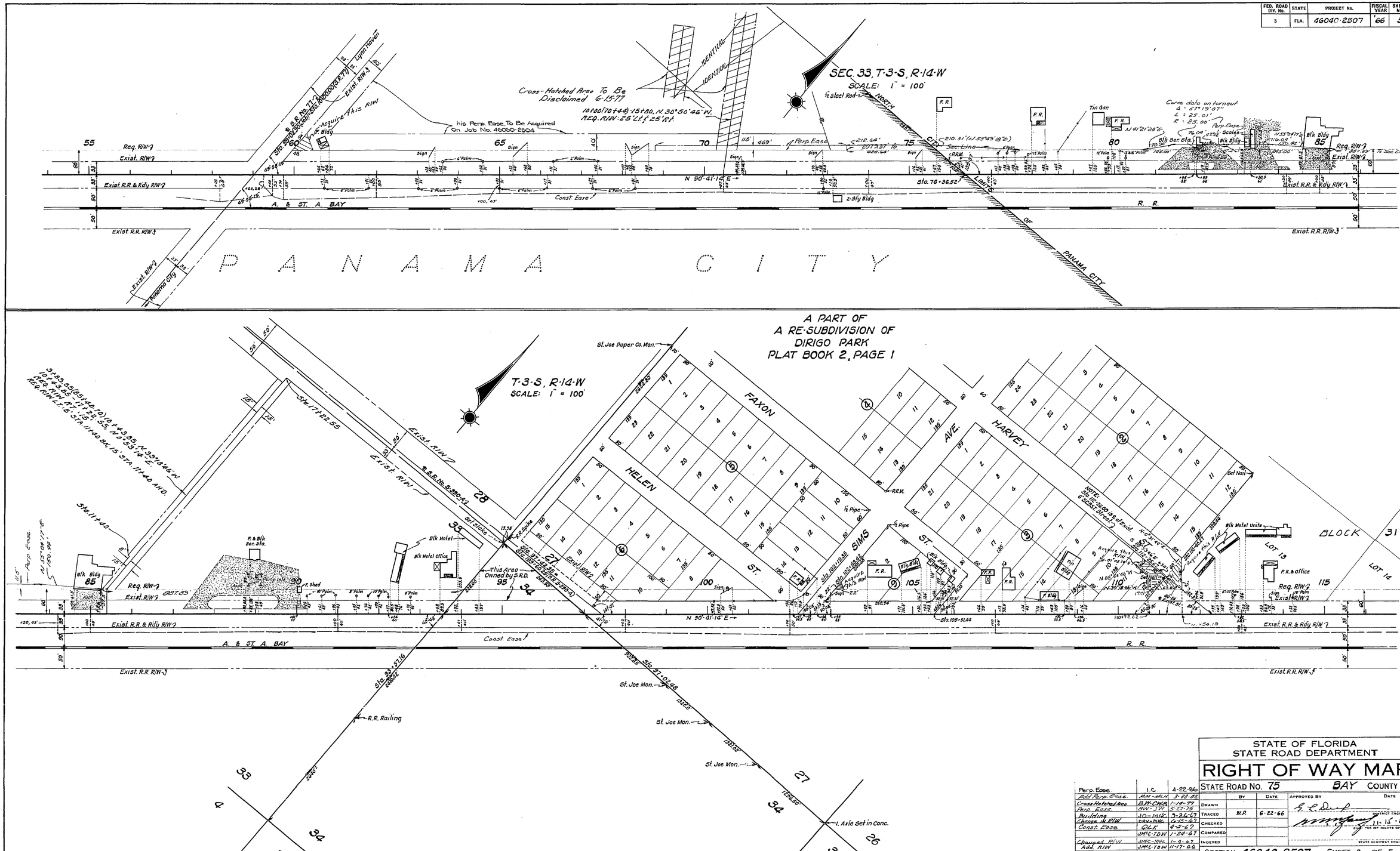

Revision	By	Date
Perp. Ease.	I.C.	4-22-86
Add Perp. Ease.	MM-MLH	3-22-82
Cross Hatched Area	BW-CWB	1-14-77
Perp. Ease.	BW-JW	5-27-75
Building	JD-MHC	9-26-67
Change in R/W	DRV-MHC	6-15-67
Const. Ease	QLK	4-5-67
	JMC-TDW	1-24-67
Changed R/W	JMC-MHC	1-9-67
Add. R/W	JMC-TDW	11-17-66

STATE OF FLORIDA
STATE ROAD DEPARTMENT

RIGHT OF WAY MAP

STATE ROAD No. 75 BAY COUNTY

	By	Date	Approved By	Date
Drawn			G. L. Dunn	
Traced	W.P.	6-22-66		District Engineer
Checked			[signature]	11-15-66
Compared				Engineer of Rights of Way
Indexed				State Highway Engineer

SECTION. 46040-2507 SHEET 3 OF 5

15 TH ST. IN PANAMA CITY TO HIGHLAND CITY

46040 2507 3 5

FED. ROAD DIV. No.	STATE	PROJECT No.	FISCAL YEAR	SHEET No.
3	FLA.	46040-2507	'66	4

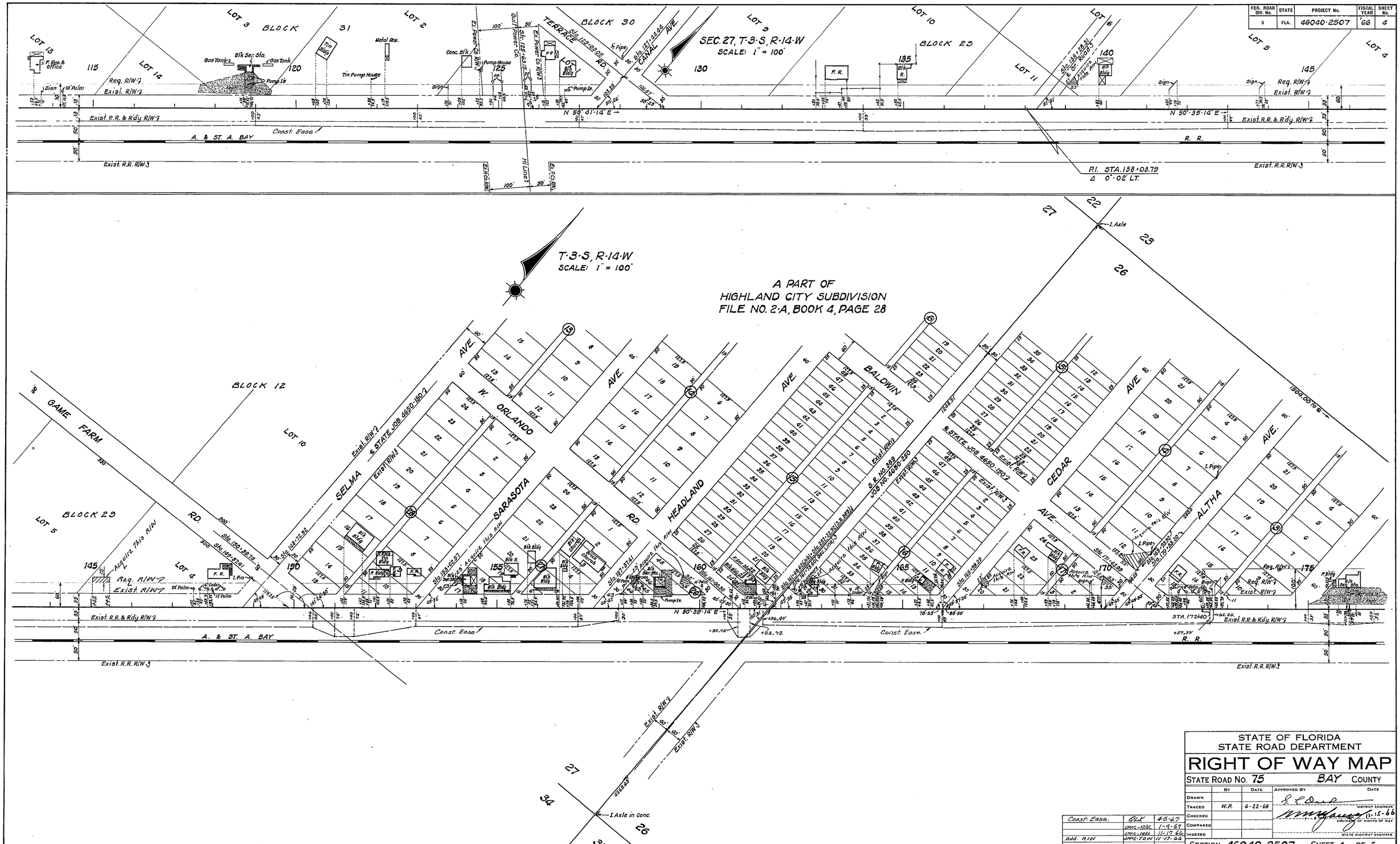

STATE OF FLORIDA
STATE ROAD DEPARTMENT

RIGHT OF WAY MAP

STATE ROAD No. 75 BAY COUNTY

	BY	DATE
DRAWN		
TRACED	W.P.	6-22-66
CHECKED		
COMPARED		
INDEXED		

APPROVED BY — DATE
DISTRICT ENGINEER
11-15-66
ENGINEER OF RIGHTS OF WAY
STATE HIGHWAY ENGINEER

REVISION	BY	DATE
Const. Ease.	QLK	4-5-67
	JMCC-MHC	1-9-67
	JMCC-MHC	11-17-66
Add. R/W	JMCC-TDW	11-17-66

SECTION. 46040-2507 SHEET 4 OF 5

15 TH ST. IN PANAMA CITY TO HIGHLAND CITY

FED. ROAD DIV. No.	STATE	PROJECT No.	FISCAL YEAR	SHEET No.
3	FLA.	46040-2507	'66	5

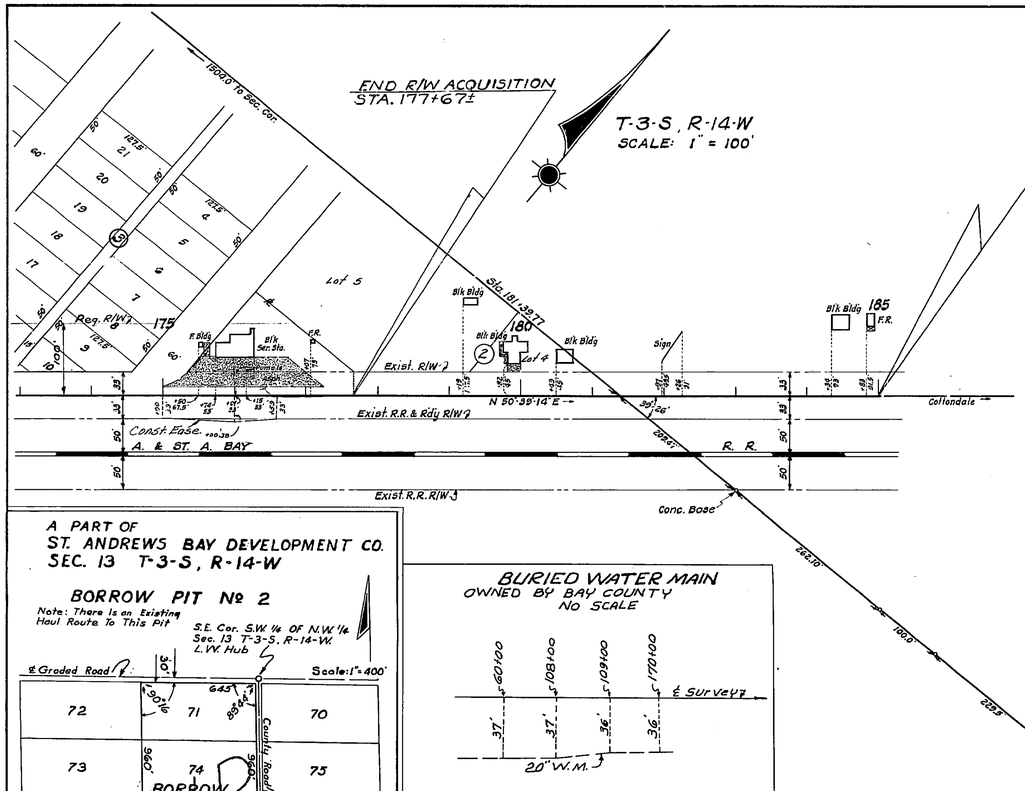

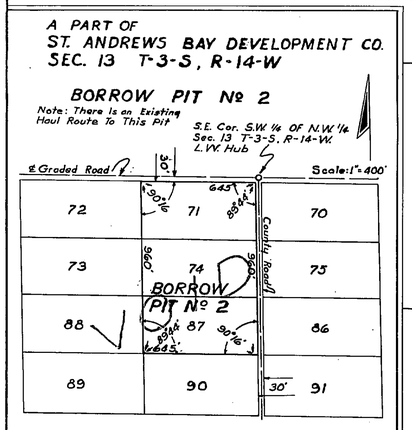

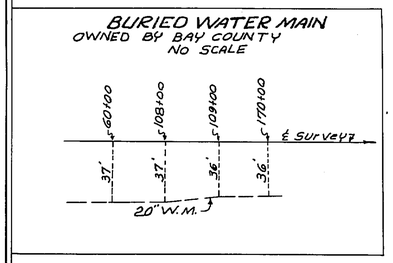

NOTE:
CONTINUED FROM SHEET NO. 2

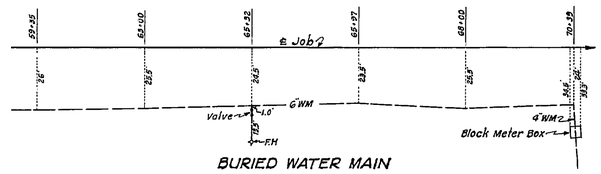

BURIED WATER MAIN
OWNED BY CITY OF PANAMA
NO SCALE

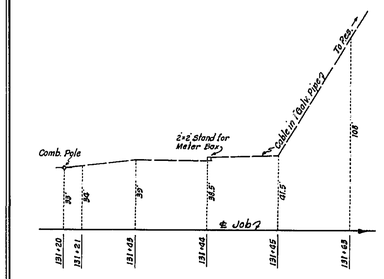

BURIED TELEPHONE CABLE
OWNED BY SOUTHERN BELL TEL. & TEL. CO.
NO SCALE

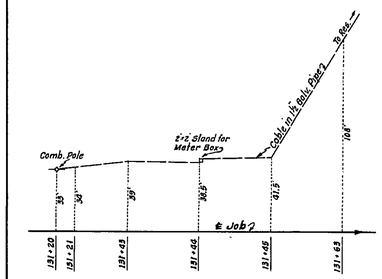

BURIED POWER CABLE
OWNED BY T. W. CALLAWAY
NO SCALE

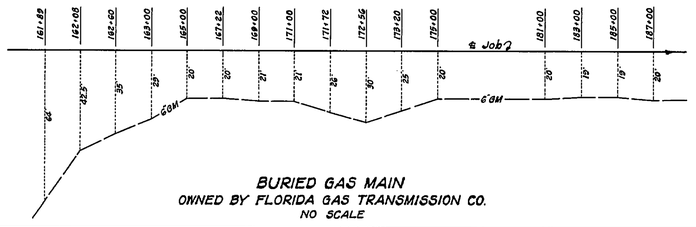

BURIED GAS MAIN
OWNED BY FLORIDA GAS TRANSMISSION CO.
NO SCALE

NOTE:
CONTINUED FROM SHEET NO. 2

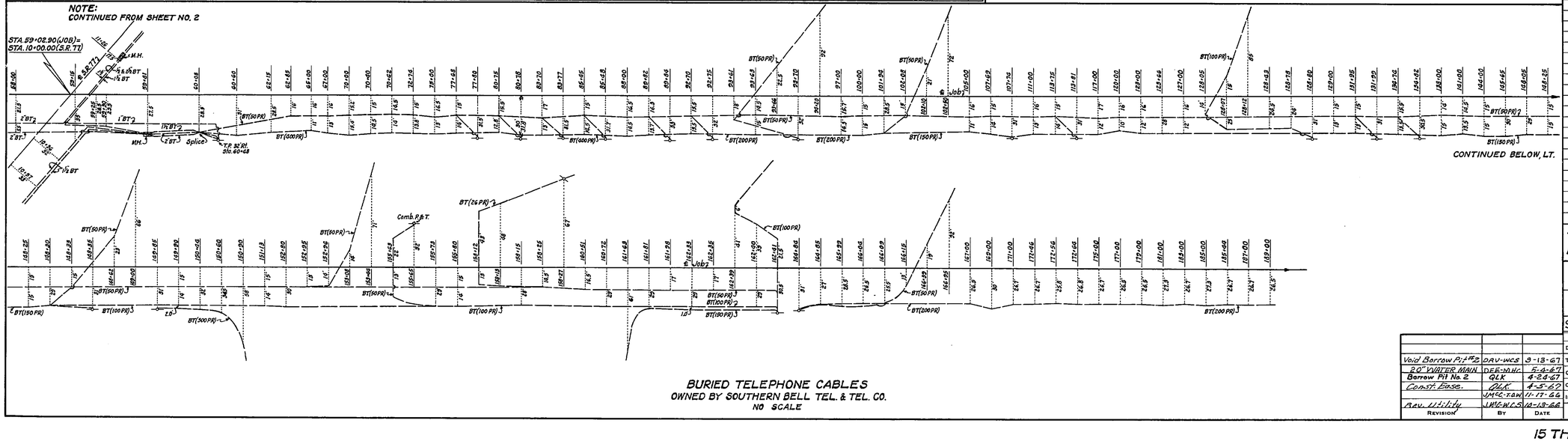

BURIED TELEPHONE CABLES
OWNED BY SOUTHERN BELL TEL. & TEL. CO.
NO SCALE

CONTINUED FROM SHEET NO. 2

UTILITY POLES

STA.	TELEPHONE PT.	TELEPHONE LT.	STA.	POWER RT.	POWER LT.
60+08	52'		59+37	31'	
62+73	31'		61+51		31'
64+28	30'		62+94		31'
65+76	31'		65+45		31'
67+29	31'		68+02		31'
68+77	31'		70+64		31.5'
70+26	31.5'		73+08		32'
71+76	31'		75+61		32'
72+85	31'		78+13		32'
74+75	30.5'		80+73		32'
76+22	30.5'		83+09		31'
77+79	31'		85+47		32.5'
79+30	31.5'		87+95		34'
80+78	32'		90+46		33.5'
82+28	31'		92+93		32'
83+76	32'		95+40		31.9'
85+27	32'	32.5'	97+96		32'
86+76	32.5'		100+44		31'
88+34	32.5'		102+80		32' Anchor
89+82	32.5'		102+95		30.5'
90+46		33.5'	105+40		31'
91+92	32'		107+90		31.5'
92+74	32'		108+81		58'
92+93		32'	110+41		32'
93+71	32'		111+54		31'
95+75	32'		112+89		31'
97+25	31.5'		115+52		32.5'
98+78	32'		117+97		31'
100+29	30.5'		120+32		32.5'
101+79	30.5'		122+66		32'
103+27	30.5'		125+04		32'
104+79	31.5'		127+05		31.5'
106+28	32'		129+17		33'
107+74	30.5'		131+20		33'
109+30	31'		134+01		33.5'
110+79	31'		135+24		34'
112+90	30.5'		136+53		33.5'
113+81	30.5'		138+22		35'
115+32	31'		140+66		31'
116+81	31'		142+80		35'
118+33	31'		145+40		34'
119+78	30.5'		147+82		34'
121+28	29.5'		148+91		51' Guy
122+77	30.5'		150+34		34.5'
124+27	30.5'		152+90		32.5'
125+82	30.5'		155+64		32'
127+32	30'		157+47		33'
128+81	30'		157+53		59'
130+30	29'		158+65		32'
131+25	30.6'	33'	161+70		32'
133+49	30.5'		164+20		32.5'
134+83	30'		166+74		33'
136+32	30'		168+93		32'
137+80	30.5'		170+35		32.5'
139+33	31'		171+82		32'
140+83	30'		175+30		32'
142+32	30.5'		176+95		32'
143+80	30.5'		178+69		31'
145+30	31'		181+01		32'
146+86	30.5'		184+29		33.5'
148+37	30.5'				
149+85	31'				
151+10	31'				
152+82	31'				
155+84	30.5'				
159+05	30'				
160+61	30.5'				
162+41	30.5'				
164+85	31'				
167+83	30.5'				
170+35		32.5'			
170+85	31'				
173+85	32'				
176+84	30.5'				
178+89		31'			
179+85	30.5'				
181+91	31.5'	32'			

TELEPHONE: SOUTHERN BELL TEL. & TEL. COMPANY
POWER: GULF POWER COMPANY

STATE OF FLORIDA
STATE ROAD DEPARTMENT

RIGHT OF WAY MAP

STATE ROAD No. 75 BAY County

				BY	DATE	APPROVED BY	DATE
			DRAWN				
Void Borrow Pit #2	DRV-WCS	9-18-67	TRACED	W.P.	6-22-66		
20" WATER MAIN	DEE-WH	5-4-67	CHECKED			DISTRICT ENGINEER	
Borrow Pit No. 2	GLK	4-24-67	COMPARED				11-15-66
Const. Ease.	GLK	4-5-67	INDEXED			ENGINEER OF RIGHTS OF WAY	
	JMC-TAW	11-17-66				STATE HIGHWAY ENGINEER	
Rev. Utility	JMC-WLS	10-13-66					
REVISION	BY	DATE					

SECTION. 46040-2507 SHEET 5 OF 5

15 TH ST. IN PANAMA CITY TO HIGHLAND CITY