FED. ROAD DIV. No.	STATE	PROJECT No.	FISCAL YEAR	SHEET No.
3	FLA.	46030-2502	'64	1

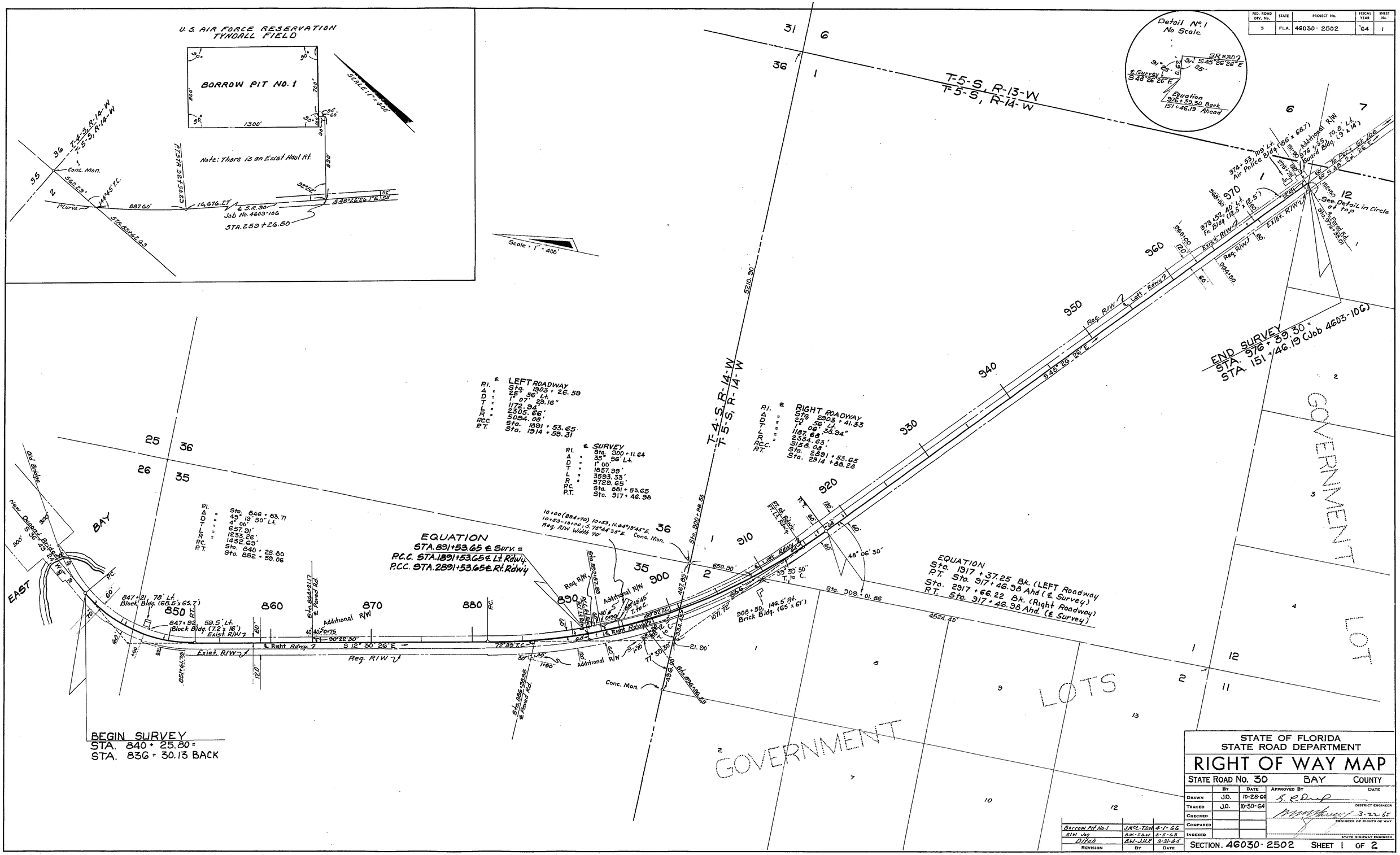

Revision	By	Date
Borrow Pit No. 1	J.McC.-T.D.W.	4-1-65
R/W Jog	B.W.-T.D.W.	8-5-65
Ditch	B.W.-J.H.P.	3-31-65

STATE OF FLORIDA
STATE ROAD DEPARTMENT

RIGHT OF WAY MAP

STATE ROAD No. 30 BAY COUNTY

	By	Date	Approved By	Date
Drawn	J.O.	10-28-64		
Traced	J.O.	10-30-64		
Checked				
Compared				
Indexed				

DISTRICT ENGINEER

3-22-65

ENGINEER OF RIGHTS OF WAY

STATE HIGHWAY ENGINEER

SECTION. 46030-2502 SHEET 1 OF 2

DUPONT BRIDGE TO TYNDALL FIELD

FED. ROAD DIV. No.	STATE	PROJECT No.	FISCAL YEAR	SHEET No.
3	FLA.	46030 - 2502	'64	2

DETAIL OF TELEPHONE CABLES
OWNER: St. Joseph Telephone & Telegraph Company
No Scale

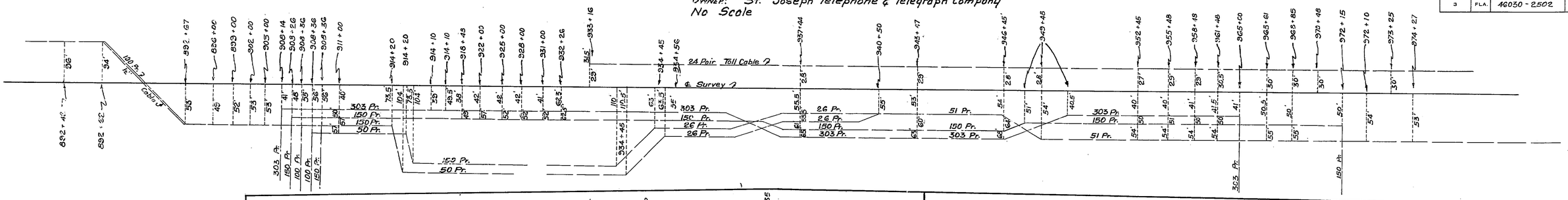

DETAIL OF TELEPHONE CABLES
OWNER: U.S.A.F. Tyndall Air Force Base
No Scale

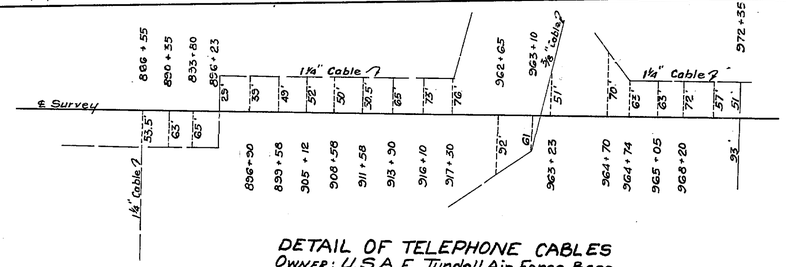

DETAIL OF GAS MAINS
OWNER: West Florida Natural Gas Company
No Scale

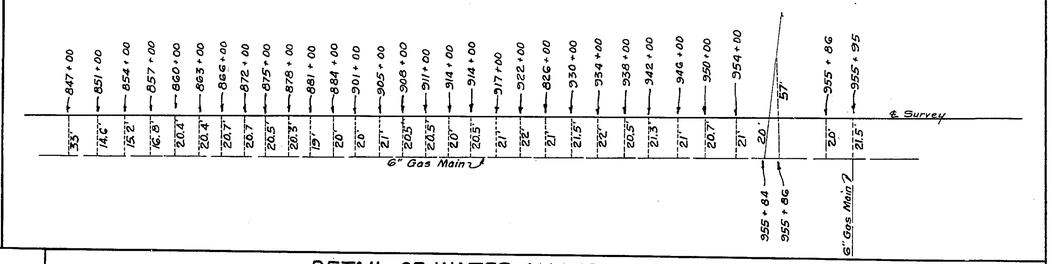

DETAIL OF SANITARY SEWER
OWNER: Tyndall Field, U.S. Government
No Scale

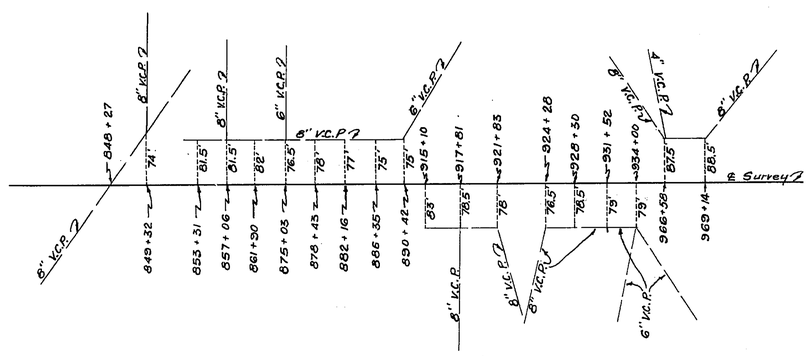

DETAIL OF SANITARY SEWER
OWNED BY: United States Government
(Tyndall Field Air Force)
No Scale

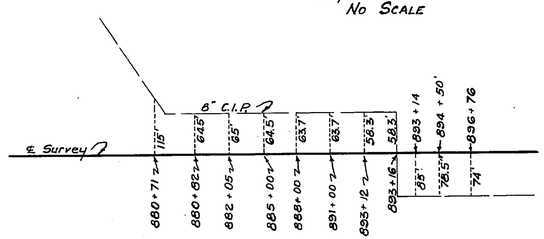

DETAIL OF WATER MAINS
OWNER: U.S. Government (Tyndall Field)
No Scale

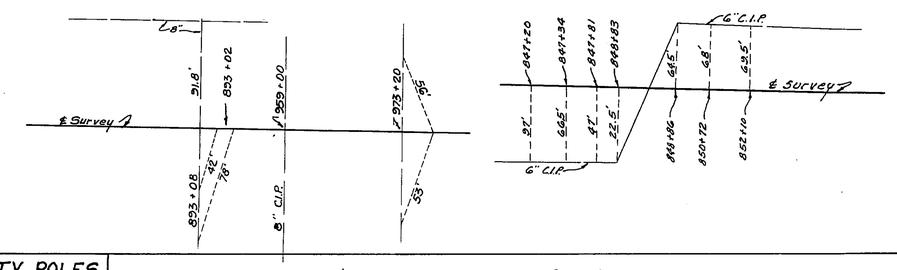

UTILITY POLES

POWER			TELEPHONE		
STATION	Rt.	Lt.	STATION	Rt.	Lt.
841 + 69		42'	844 + 43		40'
843 + 58	46.8'		846 + 46	37'	
844 + 80	26'		851 + 37	52.5'	
844 + 86	59'		*872 + 62		54.5'
845 + 19	46'		873 + 22		56.3'
848 + 46	37'		885 + 84	50'	
848 + 11	59.7'		868 + 31		29.2'
849 + 67	35'		869 + 23		32'
851 + 37	52.5'		894 + 04		52.1'
852 + 59	59'		896 + 67		32.4'
853 + 59		56'	899 + 28		34'
854 + 61		56'	901 + 91		31.2
855 + 58		55'	902 + 03	59'	
857 + 19		54.5'	904 + 52		31'
858 + 40		54.5'	907 + 15		31'
859 + 95		56'	908 + 78	59.8'	
861 + 43		54.5'	909 + 71		32.4'
862 + 74		54.6'	914 + 95		32'
864 + 04		55'	917 + 55		31.7'
865 + 43		55'	920 + 16		31.4'
866 + 76		55'	922 + 72		31.5'
869 + 50		54'	925 + 33		31.3'
872 + 60		54.5'	927 + 94		31.5'
874 + 04		55.5'	930 + 52		31.5'
875 + 19		55.5'	933 + 15'		31.5'
876 + 51		56'	973 + 79		51.5'
878 + 00		55.5'	973 + 80	58'	
879 + 18		57.6'	887 + 46'		29'
880 + 67		54.5'	891 + 44		33.3'
881 + 36	55.6'		912 + 54		31.4'
881 + 75		55.5'	853 + 13	89.5'	
881 + 81		55.5'	854 + 55	97.4'	
881 + 87		55.5'	856 + 07	105'	
882 + 16		56'	857 + 52	113.5'	
883 + 45		55.7	860 + 69	119'	
885 + 19		57.5'	862 + 37	116'	
886 + 52		55.5'	863 + 94	114'	
			865 + 52	111.5'	
888 + 34		55'	867 + 10	109'	
889 + 47		55.7'	868 + 65	106'	
890 + 41		58'	870 + 24	103.5'	
			871 + 78	101'	
891 + 53		56.5'	873 + 35'	98.4'	
893 + 10		55.6'	874 + 96	96'	
895 + 30		55.5'	876 + 52	93'	
898 + 03		55.8'	877 + 09	90.4'	
900 + 71		54.5'	879 + 66	87'	
903 + 46		55.3'	881 + 23	85.2'	
906 + 16		54.6'	882 + 79	80.5'	
908 + 89		45	886 + 55	84'	
911 + 61		55'	975 + 85		86'
913 + 66		54.7'			
915 + 10	54'				
916 + 41	56'				
918 + 04	55'				
919 + 36	56'				
920 + 80	57.5'				
922 + 14	56.5'				
923 + 50	56.5				
924 + 79	58.5'				
926 + 56	58.6'				
927 + 86	57'				
929 + 13	56.5'				
930 + 82	56.4'				
931 + 84	56.5'				
932 + 94	57'				
933 + 94	56.5'				
973 + 70		54.5'			
975 + 65	52'				

OWNER: Gulf Power Company
St. Joseph Telephone Company

UTILITY POLES

POWER		
Station	Rt.	Lt.
853 + 13	89.5'	
854 + 55'	97.4'	
856 + 07	105'	
857 + 52	113.5'	
860 + 69	119'	
862 + 37	116'	
863 + 94	114'	
865 + 52	111.5'	
867 + 10	109'	
868 + 65	106'	
870 + 24	103.5'	
871 + 78	101'	
873 + 35	98.4'	
874 + 96	96'	
876 + 52	93'	
877 + 09	90.4'	
879 + 66	87'	
881 + 23	85.2'	
882 + 79	80.5'	
885 + 69	93.4'	
913 + 38		75'
915 + 87		74.5'
918 + 37		74.5'
151 + 73		61'

Owner: Gulf Power Co.

DETAIL OF TELEPHONE CABLES
OWNER: U.S.A.F. Tyndall Air Force Base
No Scale

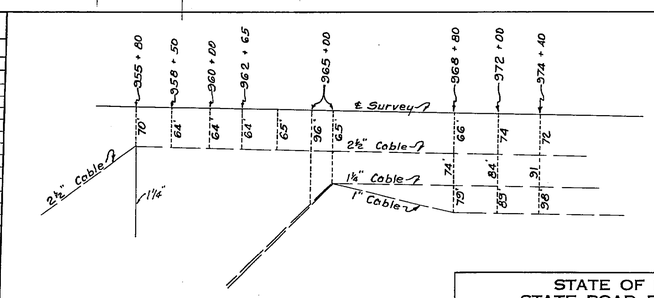

STATE OF FLORIDA
STATE ROAD DEPARTMENT

RIGHT OF WAY MAP

STATE ROAD No. 30 BAY COUNTY

	BY	DATE	APPROVED BY	DATE
DRAWN	J.D.	10-29-64		
TRACED	J.D.	11-13-64	DISTRICT ENGINEER	
CHECKED				
COMPARED			ENGINEER OF RIGHTS OF WAY	
INDEXED			STATE HIGHWAY ENGINEER	

REVISION	BY	DATE
W.M.F. Tele. Cable	D.F.E.-T.&M.	3-17-66

SECTION 46030 - 2502 SHEET 2 OF 2

DUPONT BRIDGE TO TYNDALL FIELD