FED. ROAD DIV. No.	STATE	PROJECT No.	FISCAL YEAR	SHEET No.
3	FLA.	46020-2538	66'	1

SEC. 1, T-4-S, R-15-W
Scale: 1" = 100'

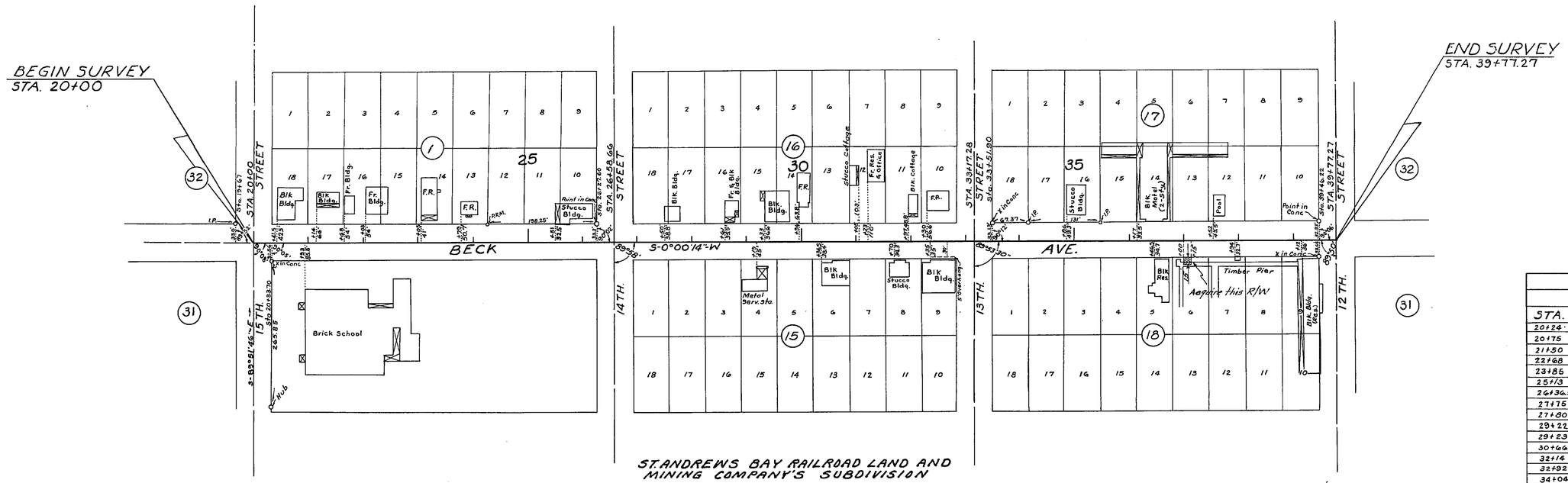

STANDREWS BAY RAILROAD LAND AND MINING COMPANY'S SUBDIVISION

UTILITY POLES					
POWER			TELEPHONE		
STA.	RT.	LT.	STA.	RT.	LT.
20+24	22'		20+24	22'	
20+75		25'	20+75		25'
21+50	21'		21+50	21'	
22+68	21'		22+68	21'	
23+85	21.5'		23+85	21.5'	
25+13	22'		25+13	22'	
26+36.5	21.3'		26+36.5	21.3'	
27+75		21.5'	27+75		21.5'
27+80	22'		27+80	22'	
29+22	22'		29+22	22'	
29+23		32.5'	29+23		32.5'
30+66	21.5'		30+66	21.5'	
32+14		24'	32+14		24'
32+92	22'		32+92	22'	
34+04	22'		34+04	22'	
34+80		24.5	34+80		24.5'
34+95	22'		34+95	22'	
36+14	22'		36+14	22'	
37+21	21'		37+21	21'	
37+79		24'	37+79		24'
38+25	22'		38+25	22'	
38+78		25	38+78		25'
39+53	22'		31+94	21.4'	
40+01		25.5'			
31+94	21.4'				
OWNED BY GULF POWER CO			OWNED BY SOUTHERN BELL TELE. CO.		

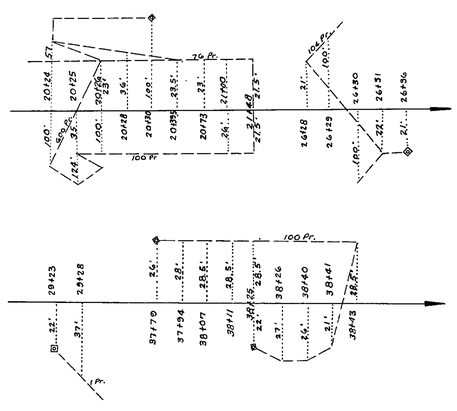

TELEPHONE CABLE
OWNED BY SOUTHERN BELL TELE. CO.

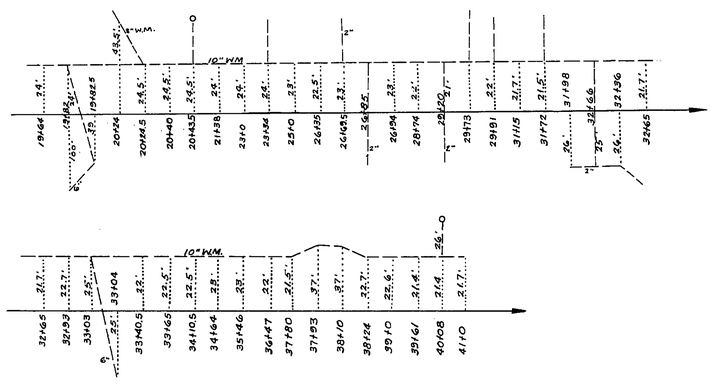

WATER MAINS
OWNED BY CITY OF PANAMA CITY

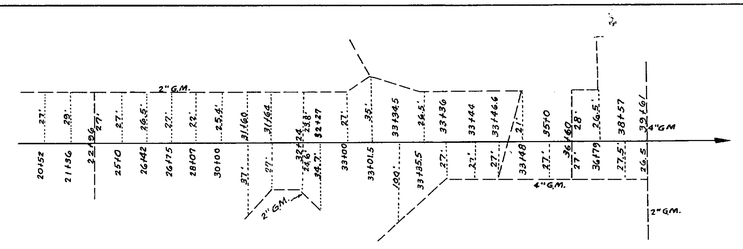

GAS MAINS
OWNED BY WEST FLORIDA NATURAL GAS CO.

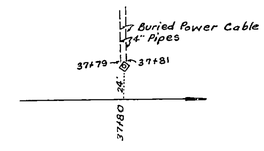

POWER CABLE
OWNED BY GULF POWER CO.

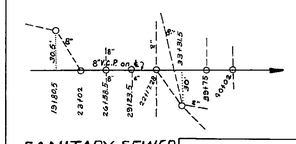

SANITARY SEWER
OWNED BY
CITY OF PANAMA CITY

REVISION	BY	DATE
Add. R/W	DFE	7-6-66
	J.McC-T.O.W.	7-11-66

STATE OF FLORIDA
STATE ROAD DEPARTMENT

RIGHT OF WAY MAP

STATE ROAD No. 30 BAY COUNTY

	BY	DATE	APPROVED BY	DATE
DRAWN				
TRACED	J.McC	6-29-66	DISTRICT ENGINEER	
CHECKED			ENGINEER OF RIGHTS OF WAY	
COMPARED				
INDEXED			STATE HIGHWAY ENGINEER	

SECTION. 46020 - 2538 SHEET 1 OF 1

BECK AVENUE, 15th. ST. to 12th. ST.