FED. ROAD DIV. No.	STATE	PROJECT No.	FISCAL YEAR	SHEET No.
3	FLA.	46020-2528		1

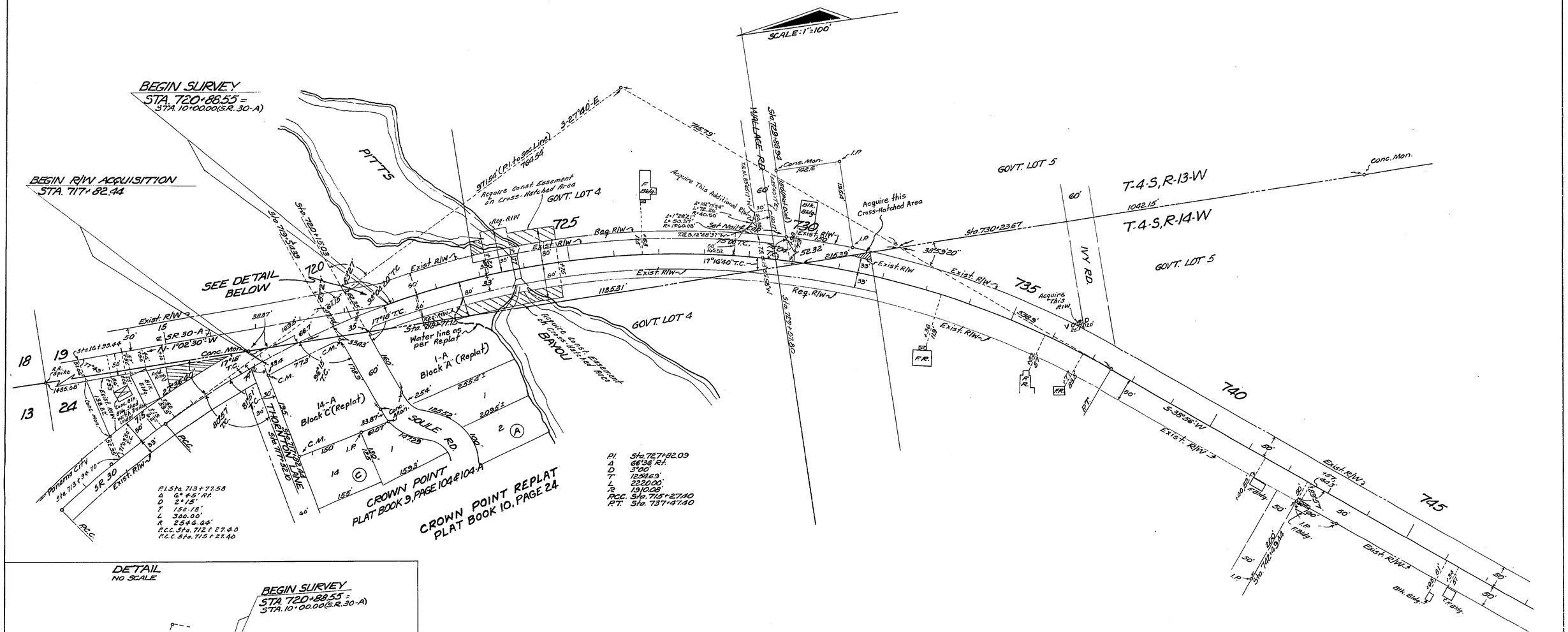

Revision	By	Date
Additional R/W	ILC-MLD	11-21-74
Additional R/W Void	J.O.-T.O.W.	6-8-65
Additional R/W	S.C.-T.O.W.	5-25-65
Blk. Bldg.	J.O.-T.O.W.	4-12-65
R/W change	F.R.M.-T.O.W.	3-30-65
Cross-hatched Area	JO	12-31-64

STATE OF FLORIDA
STATE ROAD DEPARTMENT

RIGHT OF WAY MAP

STATE ROAD No. 30 BAY COUNTY

	By	Date	Approved By	Date
Drawn				
Traced	D.F.E.	11-9-64		
Checked				
Compared				
Indexed				

District Engineer — 2-3-65
Engineer of Rights of Way
State Highway Engineer

SECTION. 46020-2528 SHEET 1 OF 2

INTERSECTION S.R. 30 & 30-A TO DUPONT BRIDGE

FED. ROAD DIV. No.	STATE	PROJECT No.	FISCAL YEAR	SHEET No
3	FLA.	46020-2528		2

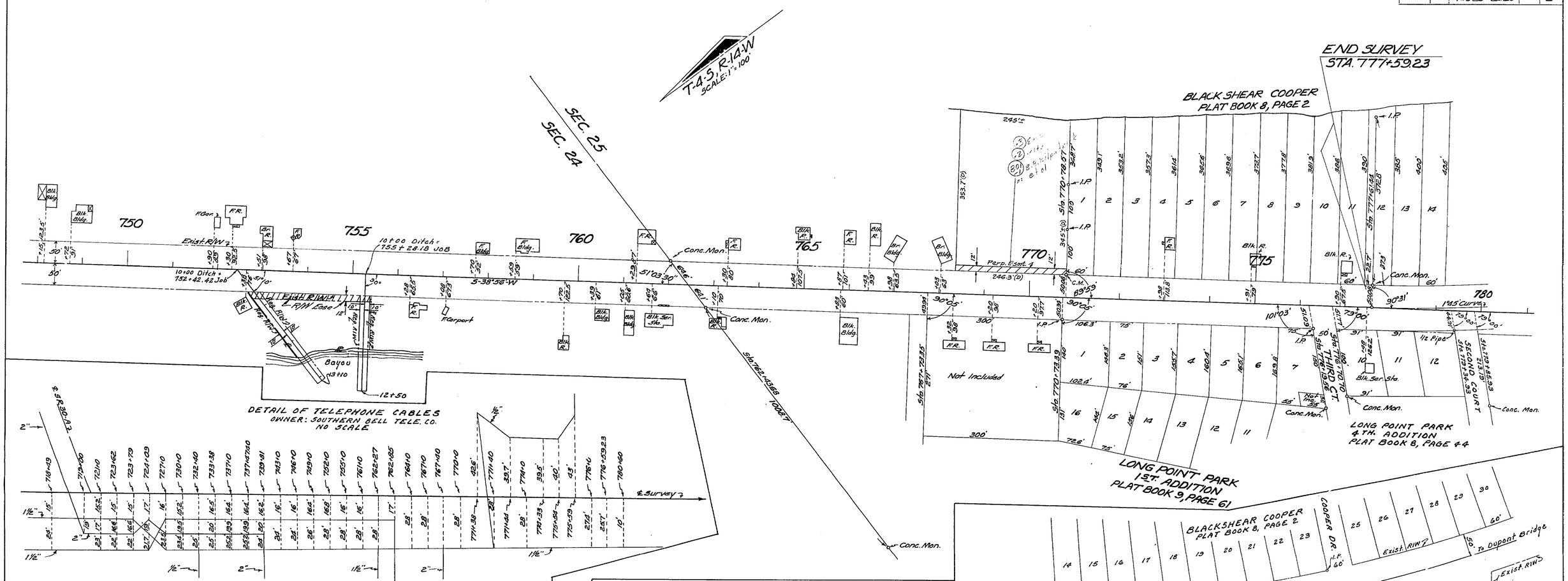

DETAIL OF TELEPHONE CABLES
OWNER: SOUTHERN BELL TELE. CO.
NO SCALE

DETAIL OF GAS MAINS
NO SCALE
Owner: West Fla. Gas Co.

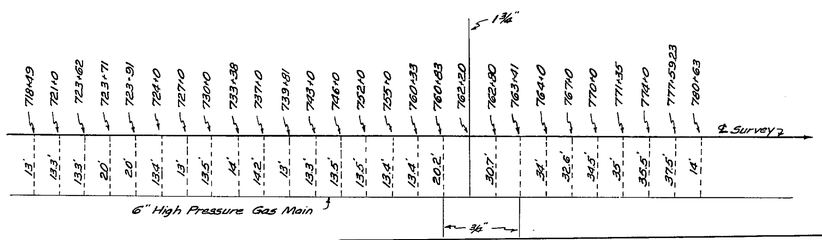

DETAIL OF WATER MAINS
NO SCALE
Owner: H.G. Harder, General Contractors
5321 East Hwy. 98
Panama City, Fla.

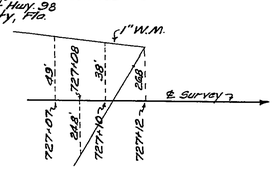

UTILITY POLES

POWER						TELEPHONE					
STA.	RT.	LT.	STA.	RT.	LT.	STA.	RT.	LT.	STA.	RT.	LT.
720+31		33'	758+44	43.5		726+81		27'	775+59		43'
723+08		30.5'	760+82		43'	726+91	24'		777+60		33.7'
724+90		26.7'	760+89	43'		729+72		30.2'	777+69	32'	
726+81		27'	760+94		43'	729+90	33'				
728+56		33'	761+33	43'		732+25	26'				
729+72		30.2'	762+53		43'	733+79	29.6				
731+40		30.4'	762+60	43'		735+85	25.5				
733+79	29.6		764+35	43'		739+80	42'				
734+09		32'	764+67		43'	739+88		42.4'			
735+83		29'	766+24		43'	742+46	44.2				
737+33		33.4'	766+35	44'		744+51	43'				
737+80	28'		767+39	43'		746+61	49'				
739+80	42'		767+40		43'	747+81	43'				
739+88		42.4'	769+35		42'	747+86		42.7'			
742+38		43'	769+85	43'		750+03	42.5				
742+46	44.2		771+36	43'		751+70	42.5				
744+52		42.5	771+38		42.5	752+11		43'			
744+51	43'		772+56		44'	754+33	43.5				
746+61	49'		774+05	43'		755+80.5	43'				
747+81	43'		774+08		42.3	758+44	43.5				
747+86		42.7'	775+59		43'	759+89	43'				
750+03	42.5		776+34	43'		761+33	43'				
750+59		43'	776+77		43'	762+53		43'			
751+70	42.5		777+95		43.5	762+90	43'				
752+11		43'	717+60		33.7'	764+35	43'				
753+43	45.5					766+24		43'			
754+33	43.5	42.8				766+35	44'				
754+73	46'					767+39	43'				
755+80.5	43'					767+40		43'			
756+12		42.4'				769+85	43'				
757+66		42'				771+38		42.5			

Owner: Gulf Power Co.

Owner: Southern Bell Tele. Co.

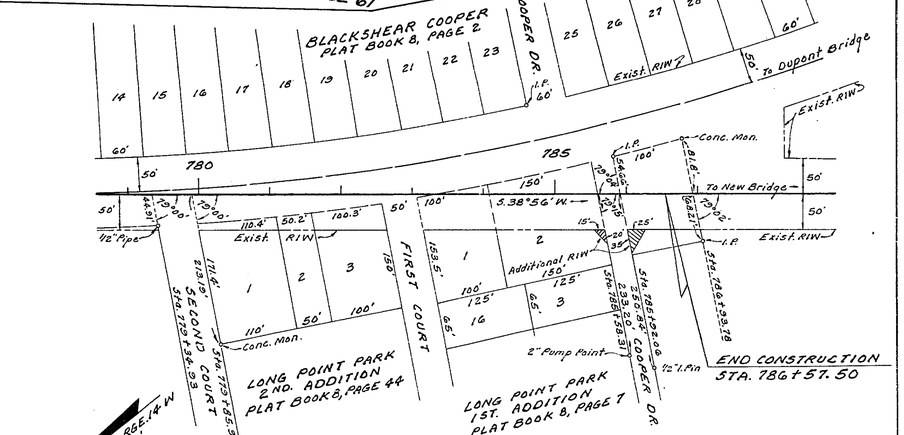

SEC. 25, TWP. 4 S, RGE. 14 W
Scale: 1 inch = 100'

REVISION	BY	DATE
Perp. Esmt.	BN	11-9-84
Con. R/W Lease	I.L.C.-R.P.H.	1-14-77
Add R/W Lease	I.L.C.-R.P.H.	1-14-77
Ditch	J.M.C.-T.D.W.	9-1-65
Ditch	J.O.-J.H.P.	6-3-65
Ditch	J.O.-T.D.W.	5-5-65
Additional R/W	R.E.M.-T.D.W.	3-31-65

STATE OF FLORIDA
STATE ROAD DEPARTMENT

RIGHT OF WAY MAP

STATE ROAD No. 30 BAY COUNTY

	BY	DATE	APPROVED BY	DATE
DRAWN				
TRACED	D.F.E.	11-9-64	DISTRICT ENGINEER	
CHECKED				
COMPARED			ENGINEER OF RIGHTS OF WAY	
INDEXED			STATE HIGHWAY ENGINEER	

SECTION. 46020-2528 SHEET 2 OF 2

INTERSECTION S.R. 30 & 30A TO DUPONT BRIDGE