FED. ROAD DIV. No.	STATE	PROJECT No.	FISCAL YEAR	SHEET No.
3	FLA.	46020-2516	'62	1

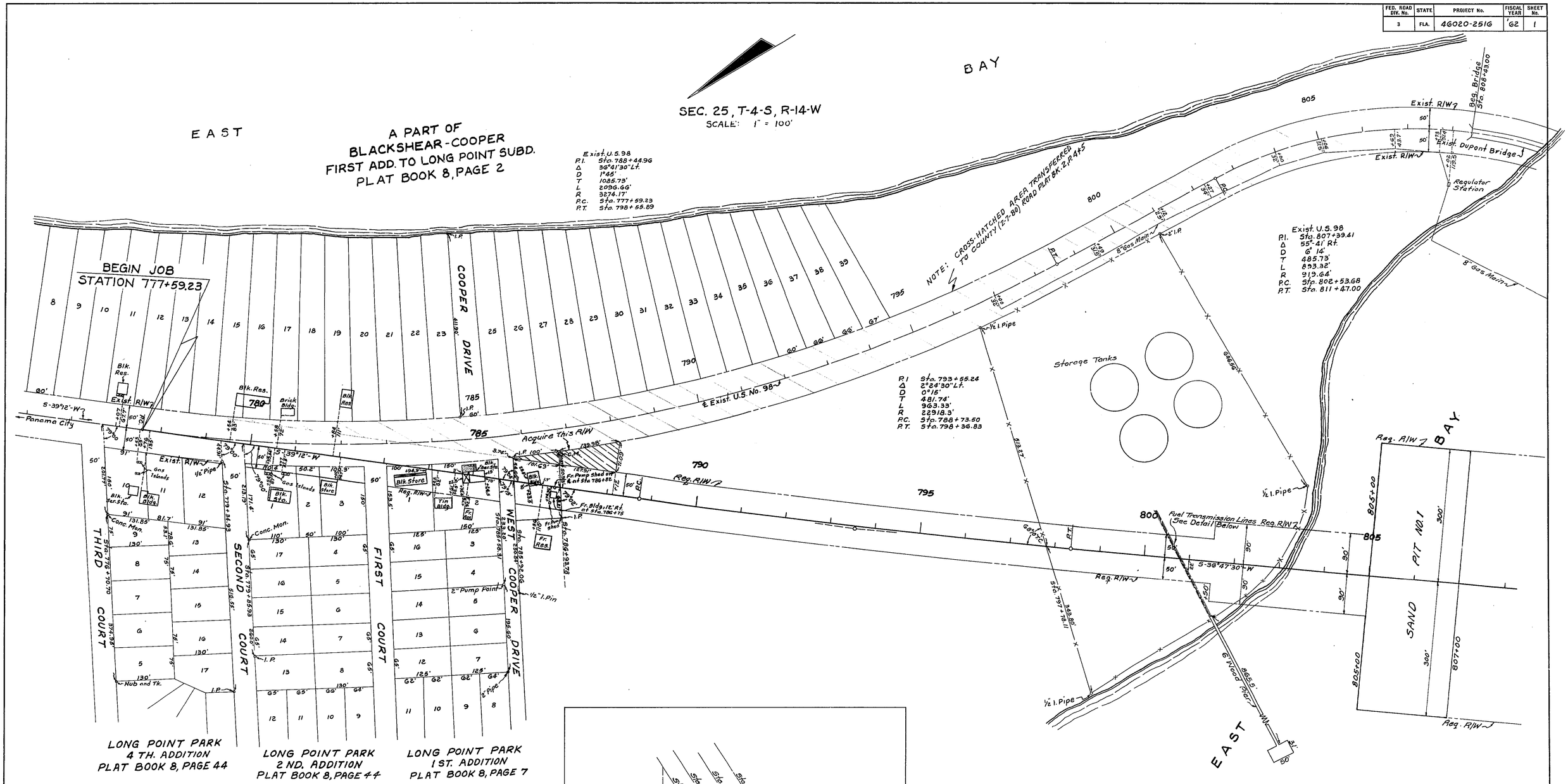

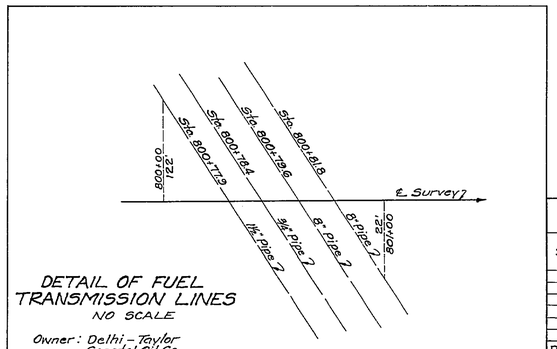

DETAIL OF FUEL TRANSMISSION LINES
NO SCALE

Owner: Delhi-Taylor Coastal Oil Co.

UTILITY POLES					
STATION	POWER RT.	POWER LT.	STATION	TELEPHONE RT.	TELEPHONE LT.
777+97		43.8'	777+97		43.8'
779+24		49.5'	779+24		49.5'
779+50	37'		779+50	37'	
782+98		0.5'	782+98		0.5'
785+68	39'		785+68	39'	

POWER - GULF POWER CO., PANAMA CITY, FLA.
TELEPHONE - SOUTHERN BELL TELEPHONE CO., PANAMA CITY, FLA.

REVISION	BY	DATE
NOTE	BW	7-1-85
Removed Notes	BW	11-15-79
CROSS-HATCHED AREA	BW	8-29-79
Pit	H.R.-T.D.W.	7-12-63
Gas Main	H.R.-T.D.W.	5-31-63
	S.C. & T.D.W.	4-16-63
	P.R.M.-T.D.W.	1-23-63

STATE OF FLORIDA
STATE ROAD DEPARTMENT

RIGHT OF WAY MAP

STATE ROAD No. 30 (U.S. 98) BAY COUNTY

	BY	DATE
DRAWN		
TRACED	S.C.	11-28-62
CHECKED		
COMPARED		
INDEXED		

APPROVED BY — DATE
S. P. Dupont — DISTRICT ENGINEER
8-3-62 — ENGINEER OF RIGHTS OF WAY
STATE HIGHWAY ENGINEER

SECTION. 46020-2516 SHEET 1 OF 2

DUPONT BRIDGE

FED. ROAD DIV. No.	STATE	PROJECT No.	FISCAL YEAR	SHEET No.
3	FLA.	46020-2516	'62	2

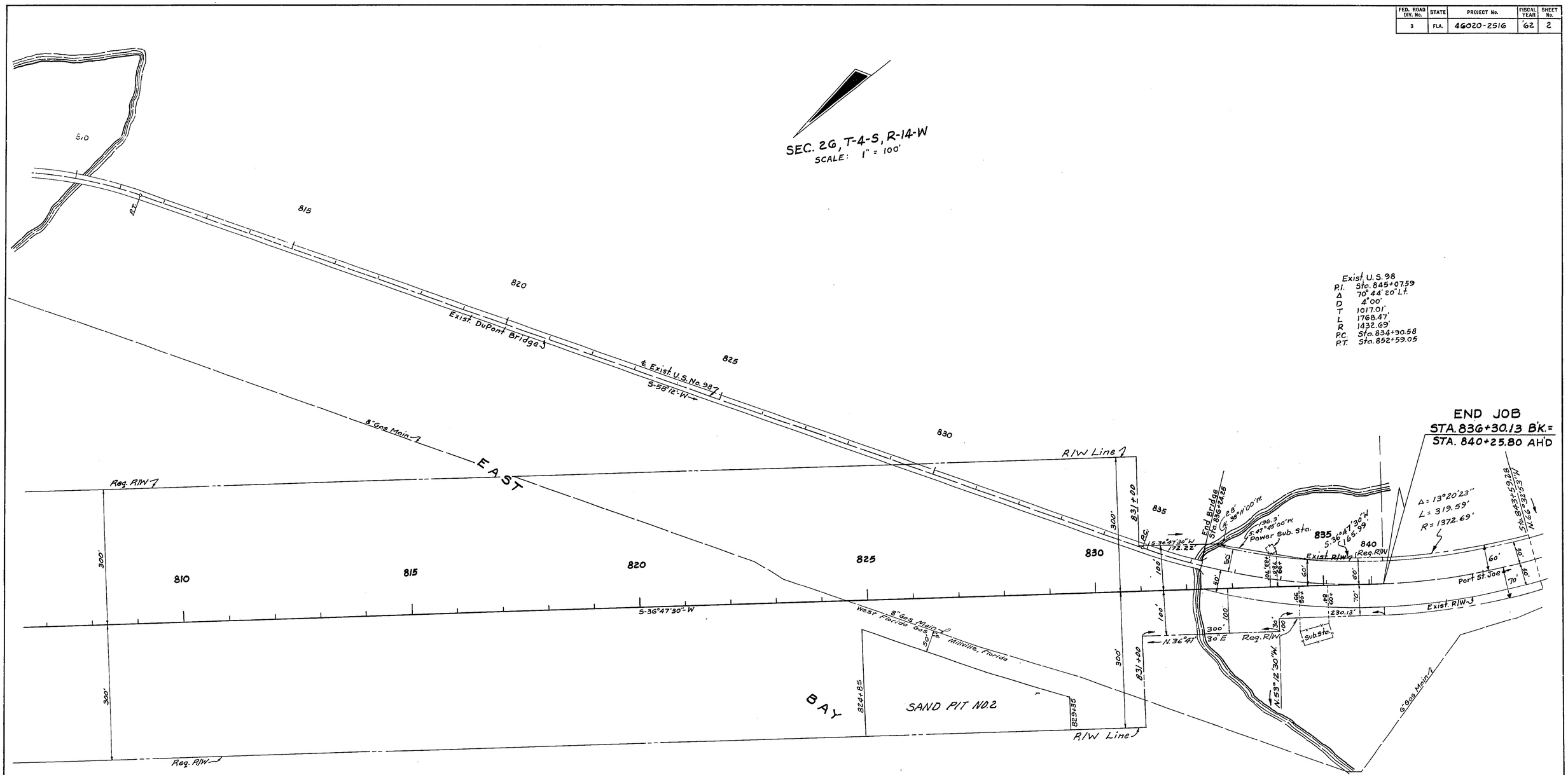

Rev. R/W	B.W.-C.W.B.	3-6-79
Pit	H.R.-T.D.W.	7-12-63
Gas Main	H.R.-T.D.W.	5-31-63
REVISION	BY	DATE

STATE OF FLORIDA
STATE ROAD DEPARTMENT

RIGHT OF WAY MAP

STATE ROAD No. 30 (U.S. 98) BAY COUNTY

	BY	DATE	APPROVED BY	DATE
DRAWN				
TRACED	S.C.	11-28-62	DISTRICT ENGINEER	
CHECKED			1-3-63 ENGINEER OF RIGHTS OF WAY	
COMPARED				
INDEXED			STATE HIGHWAY ENGINEER	

SECTION. 46020-2516 SHEET 2 OF 2

DUPONT BRIDGE