FED. ROAD DIV. No.	STATE	SEC. AND JOB No.	FISCAL YEAR	SHEET No.	TOTAL SHEETS
3	FLA.	4602-206	'56	1	2

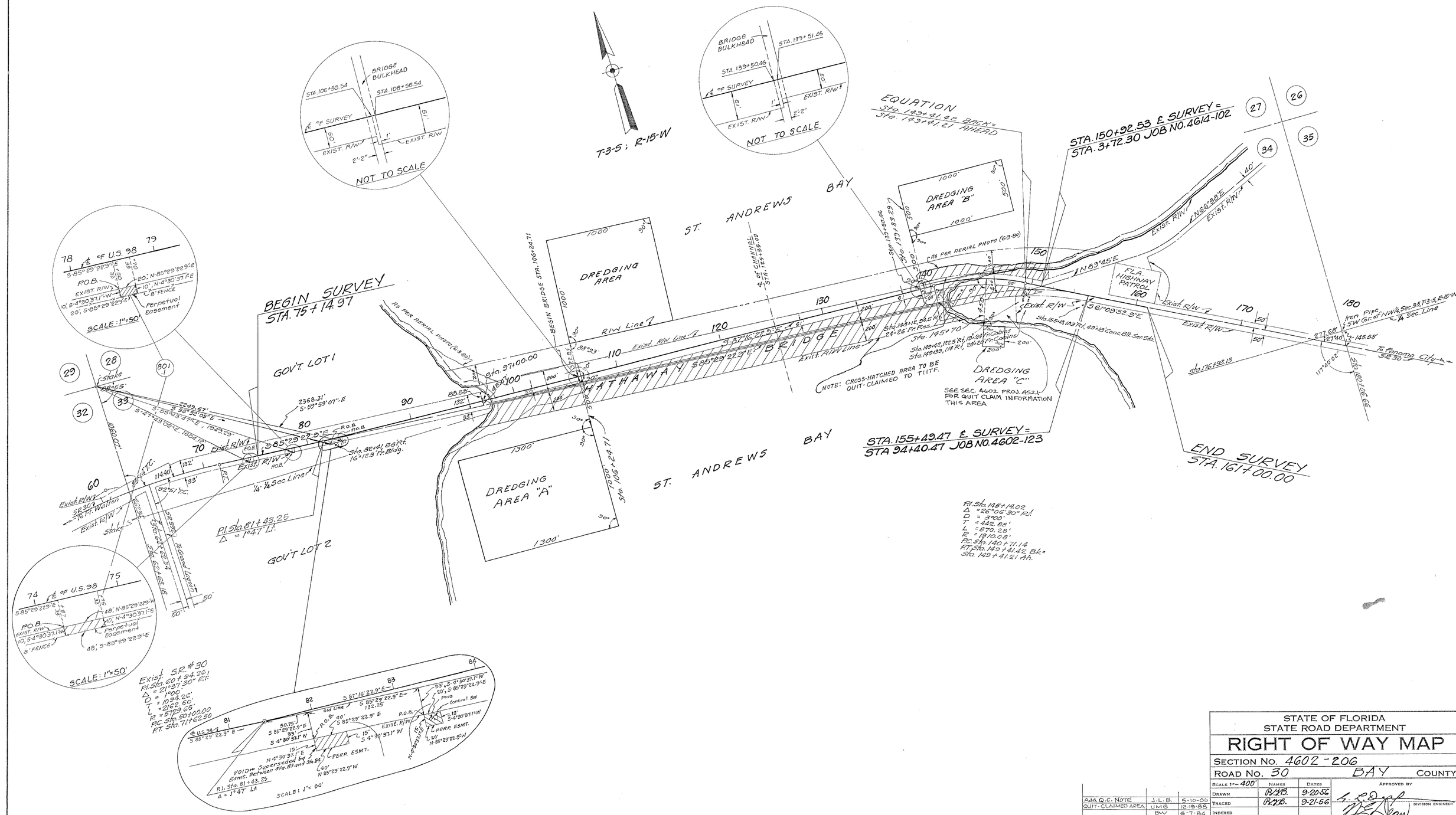

STATE OF FLORIDA
STATE ROAD DEPARTMENT

RIGHT OF WAY MAP

SECTION No. 4602-206

ROAD No. 30 BAY COUNTY

Add Q.C. Note	J.L.B.	5-10-06
QUIT-CLAIMED AREA	UMG	12-13-88
	BW	6-7-84
	BW	11-1-82
REVISION	BY	DATE

SCALE 1"= 400'	NAMES	DATES
DRAWN	B.Y.B.	9-20-56
TRACED	B.Y.B.	9-21-56
INDEXED		
REVISED	H. F. R.	5-26-58
	H. F. R.	6-4-58
REVISED	H. F. R.	2-6-59
	BW	8-8-79
	BW	3-2-81

APPROVED BY

DIVISION ENGINEER

asst STATE HIGHWAY ENGINEER

FED. ROAD DIV. No.	STATE	PROJECT No.	FISCAL YEAR	SHEET No.
3	FLA.	4602-706		2

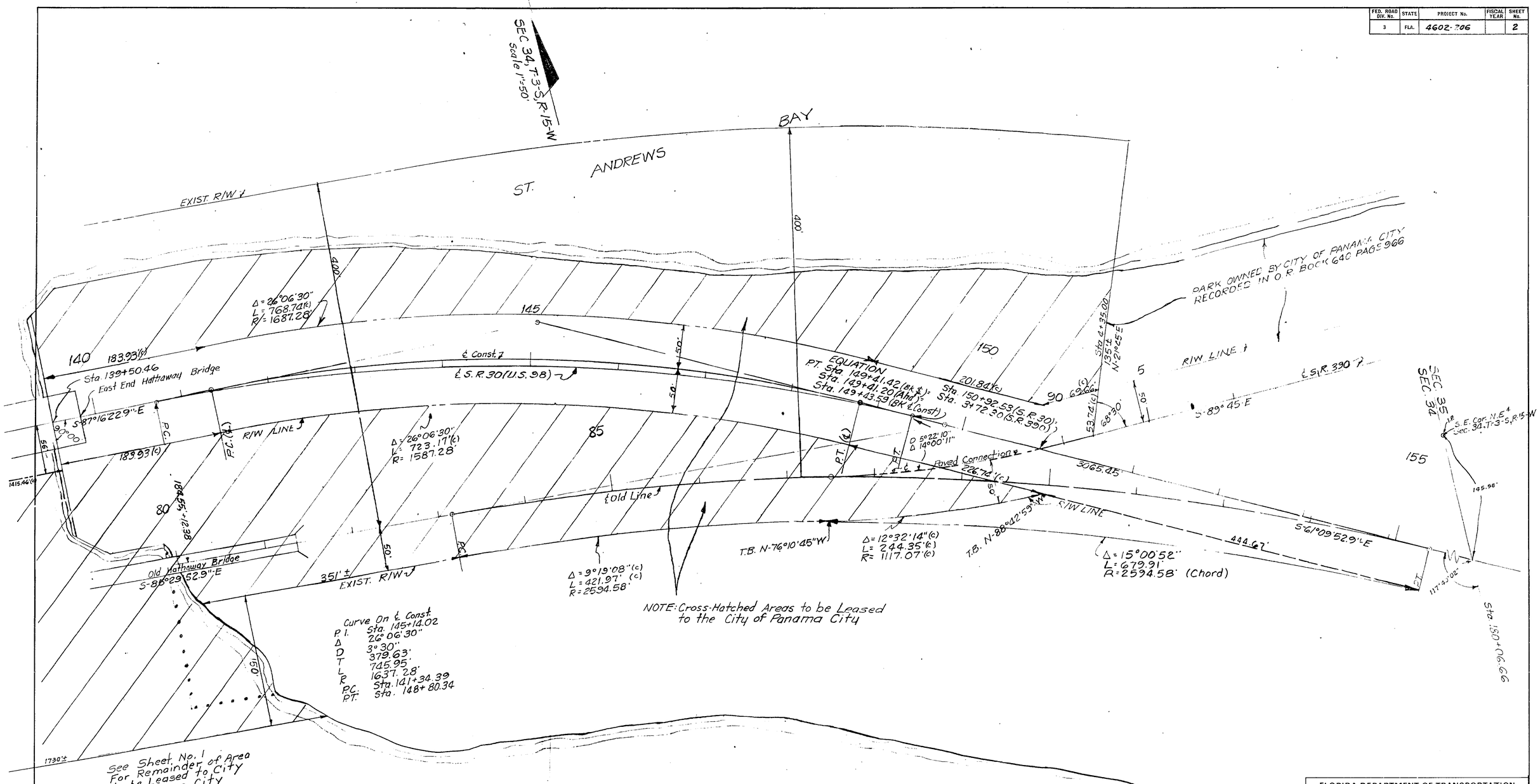

Curve Data on Old Line

P.I.	Sta. 88+87.56
Δ	24°20' Rt.
D	2°10'
T	570.16'
L	1123.07'
R	2644.58' (Chord)
P.C.	Sta. 83+17.40
P.T.	Sta. 94+40.47 = Sta. 155+49.47 (℄ Survey)

℄ Survey

P.I.	Sta. 145+14.02
Δ	26°06'30 Rt
D	3°00'
T	442.88'
L	870.28'
R	1910.08'
P.C.	Sta. 140+71.14
P.T.	Sta. 149+41.42 Bk. = Sta. 149+41.21 Ahd.

ST. ANDREWS BAY

FLORIDA DEPARTMENT OF TRANSPORTATION
RIGHT OF WAY ENGINEERING SECTION

RIGHT OF WAY MAP

STATE ROAD NO. 30 BAY COUNTY

	BY	DATE	APPROVED BY	DATE
DRAWN	BH	1980		11-3-82 DISTRICT ENGINEER
TRACED				DESIGN
CHECKED				ENGINEER OF RIGHT OF WAY
MAPS PREPARED BY			FIELD BOOK NO'S.	
W.P.I. NO.			SCALE 1"=50'	
SECTION 4602-206			SHEET 2 OF 2	

REVISION	BY	DATE

FED. ROAD DIV. No.	STATE	SECTION	JOB No.	FISCAL YEAR	SHEET NO.	TOTAL SHEETS
3	FLA.	4602		47		12

PROJ. 4521 (DA-N1-12)

23

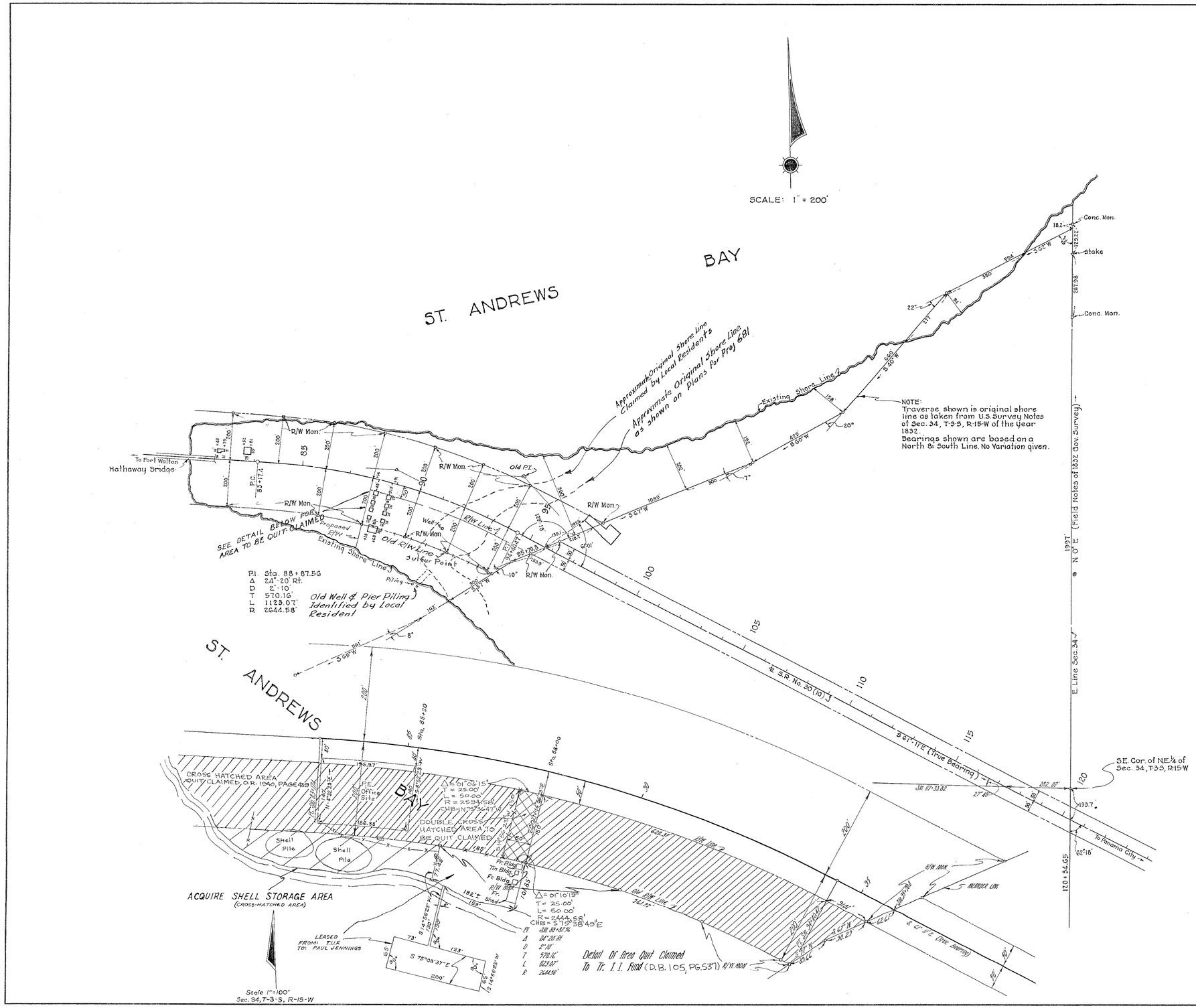

PROJ. 4521 (DA-N1-12)

STATE OF FLORIDA
STATE ROAD DEPARTMENT

RIGHT OF WAY MAP

ROAD NO.	COUNTY	SECTION	JOB NO.
30	BAY	4602	

REVISIONS				Names	Dates	Approved by
Names	Dates	Descriptions	Designed by			
DWB	7-8-47	App. Original Shore Line.	Checked by			
F.P.L.	7-9-47	R/W Lines	Drawn by			Bridge Engineer.
J.O.	9-15-69	Quit-claimed Area	Checked by			
P.R.M.	2-28-73	Additional Topo.	Quantities by			State Highway Engineer.
BW	6-6-77	SHELL STORAGE & LEASE AREA (CLM)	Checked by			Drawing No. / Index No.
J.L.B. / J.L.B.	6-12-90 / 5-3-96	QUIT CLAIM AREA Add G.C. AREA	Traced by			