FED. ROAD DIV. No.	STATE	SEC. AND JOB No.	FISCAL YEAR	SHEET No.	TOTAL SHEETS
3	FLA.	46010-2514	'69	1	3

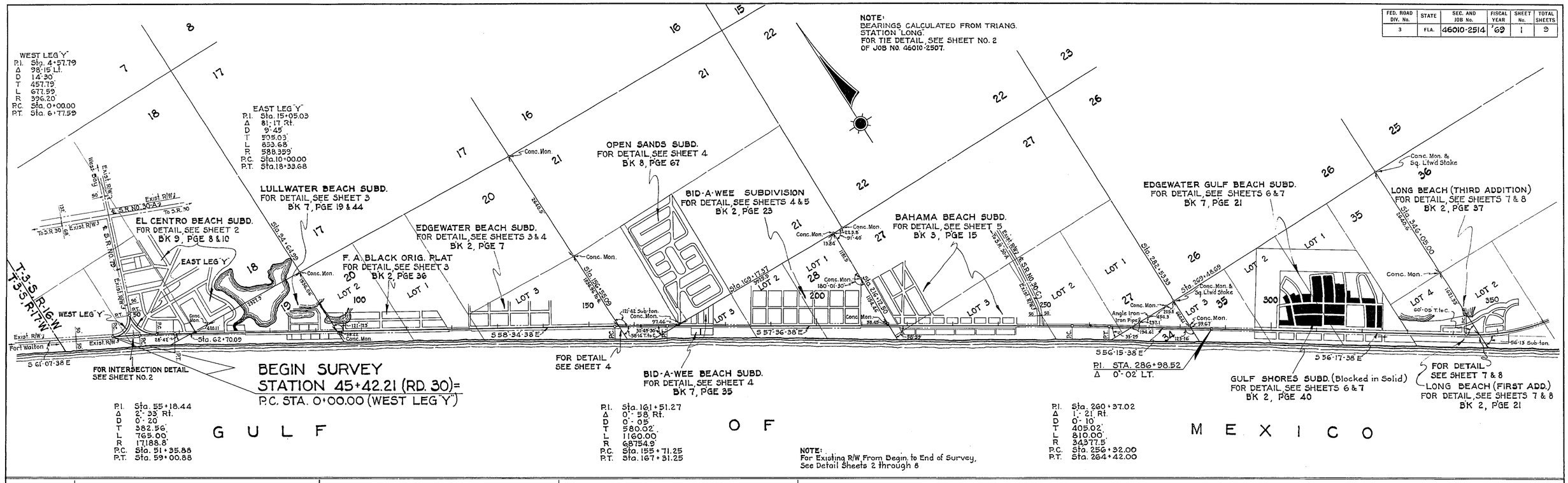

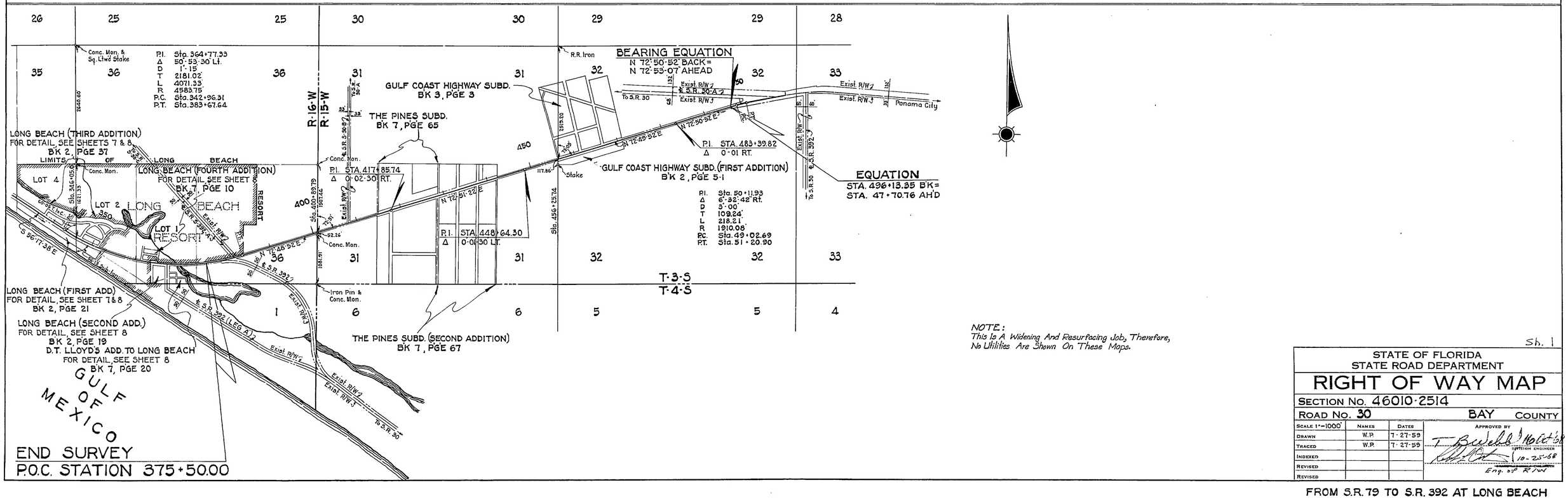

NOTE:
This Is A Widening And Resurfacing Job, Therefore, No Utilities Are Shown On These Maps.

Sh. 1

STATE OF FLORIDA
STATE ROAD DEPARTMENT

RIGHT OF WAY MAP

SECTION No. 46010-2514

ROAD No. 30 BAY COUNTY

SCALE 1"=1000'	NAMES	DATES	APPROVED BY
DRAWN	W.P.	7-27-59	T. Buchell 10-25-68 CHIEF ENGINEER
TRACED	W.P.	7-27-59	10-25-68 Eng. of R/W
INDEXED			
REVISED			
REVISED			

FROM S.R. 79 TO S.R. 392 AT LONG BEACH

FED. ROAD DIV. No.	STATE	SEC. AND JOB No.	FISCAL YEAR	SHEET No.	TOTAL SHEETS
3	FLA.	46010-2514	'69	2	9

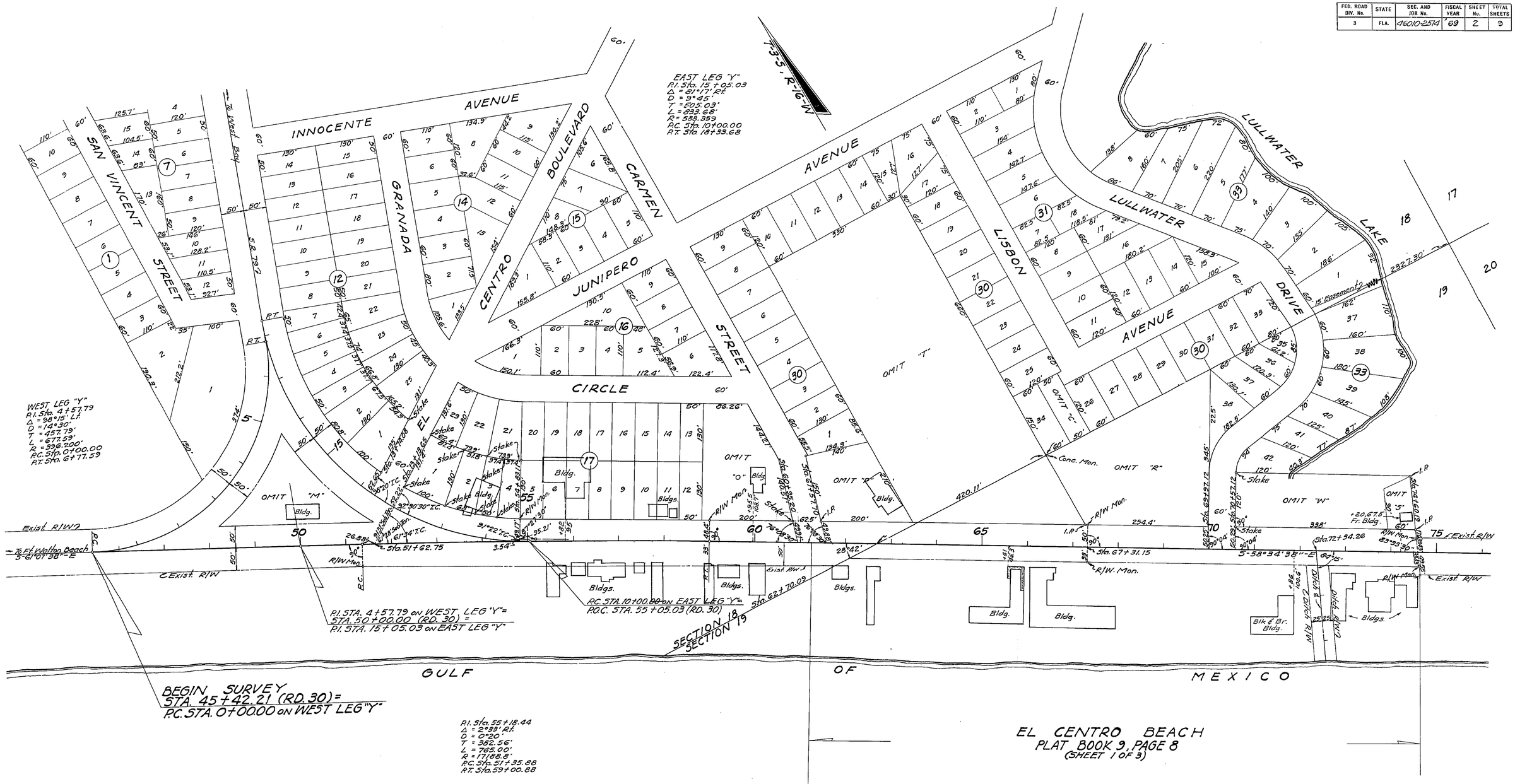

Note: Bldgs. shown not tied to ℄ of Job were located from Aerial Photos.

Sh. 2

STATE OF FLORIDA
STATE ROAD DEPARTMENT

RIGHT OF WAY MAP

SECTION No. 46010-2514

ROAD No. 30 BAY COUNTY

SCALE 1"=100'	NAMES	DATES	APPROVED BY
DRAWN			T B Webb 16 Oct '68
TRACED	B.T.B.	7-30-59	DIVISION ENGINEER
INDEXED			10-25-68
REVISED	Corr. Exist. R/W BW/MLH	5-16-84	Eng. of R/W
REVISED			

FROM S.R. 79 TO S.R. 392 AT LONG BEACH

FED. ROAD DIV. No.	STATE	SEC. AND JOB No.	FISCAL YEAR	SHEET No.	TOTAL SHEETS
3	FLA.	46010-2514	'69	3	3

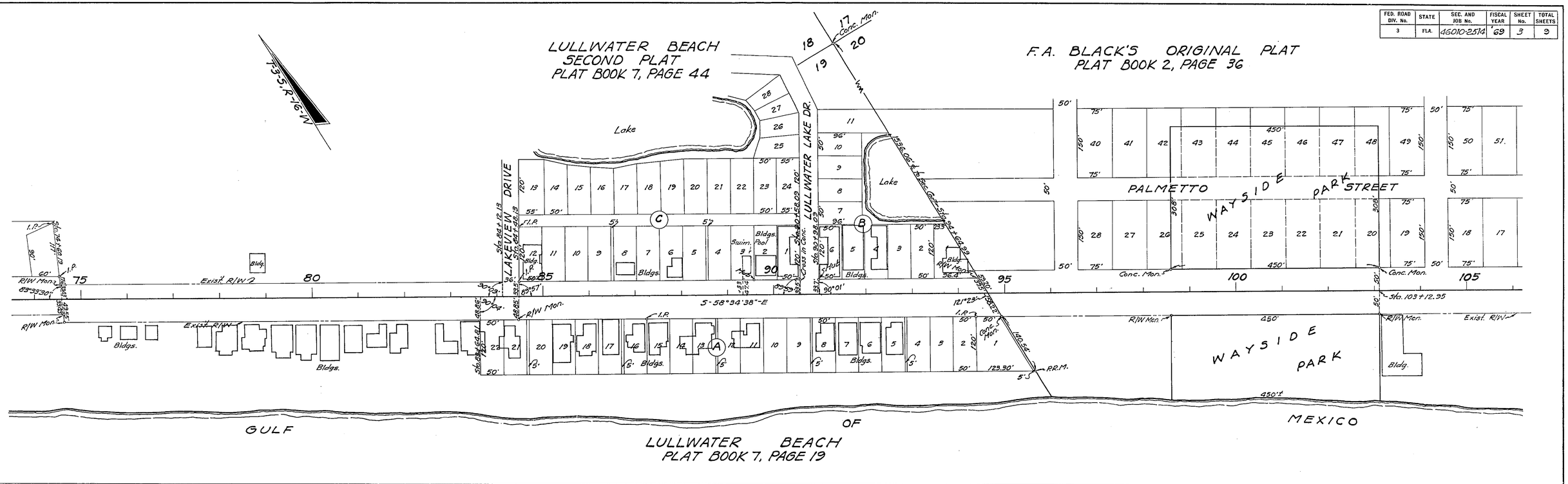

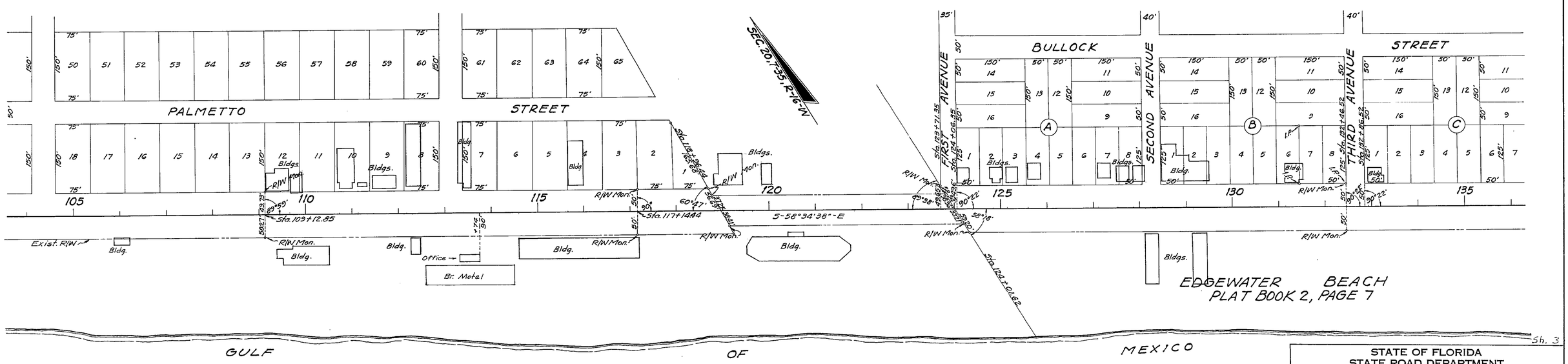

Sh. 3

STATE OF FLORIDA
STATE ROAD DEPARTMENT

RIGHT OF WAY MAP

SECTION No. 46010-2514

ROAD No. 30 BAY COUNTY

SCALE 1" = 100'	NAMES	DATES	APPROVED BY
DRAWN			
TRACED	B.R.B.	8-3-59	T. B. Webb 16 Oct '68 DIVISION ENGINEER
INDEXED			10-25-68
REVISED			Eng. of R/W
REVISED			

FROM S.R. 79 TO S.R. 392 AT LONG BEACH

FED. ROAD DIV. No.	STATE	SEC. AND JOB No.	FISCAL YEAR	SHEET No.	TOTAL SHEETS
3	FLA	46010-2514	'69	4	8

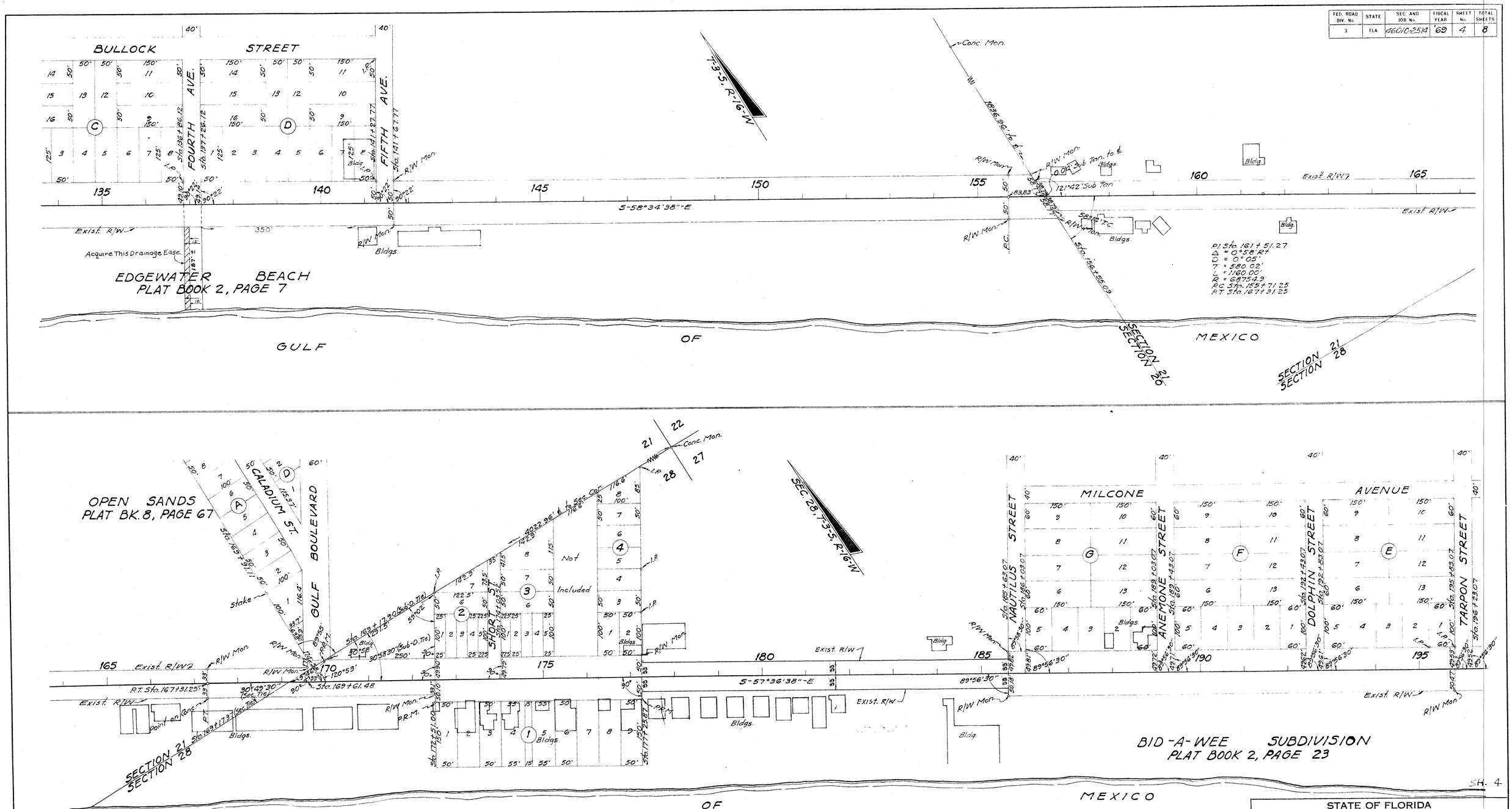

SH. 4

STATE OF FLORIDA
STATE ROAD DEPARTMENT

RIGHT OF WAY MAP

SECTION No. 46010-2514

ROAD No. 30 BAY COUNTY

SCALE 1"-100'	NAMES	DATES	APPROVED BY
DRAWN			
TRACED	P.T.B.	8-4-59	T. Bwebb 16 Oct '68 DIVISION ENGINEER
DRAIN. Ease. INDEXED	QLK-MHC	2-22-71	
	JW-MHC	3-5-71	10-25-68
REVISED R/W	BW	9-18-80	
REVISED R/W	I.C.	4-10-84	Eng. of R/W

FROM S.R. 79 TO S.R. 392 AT LONG BEACH

FED. ROAD DIV. No.	STATE	SEC. AND JOB No.	FISCAL YEAR	SHEET No.	TOTAL SHEETS
3	FLA.	46010-2514	69	5	9

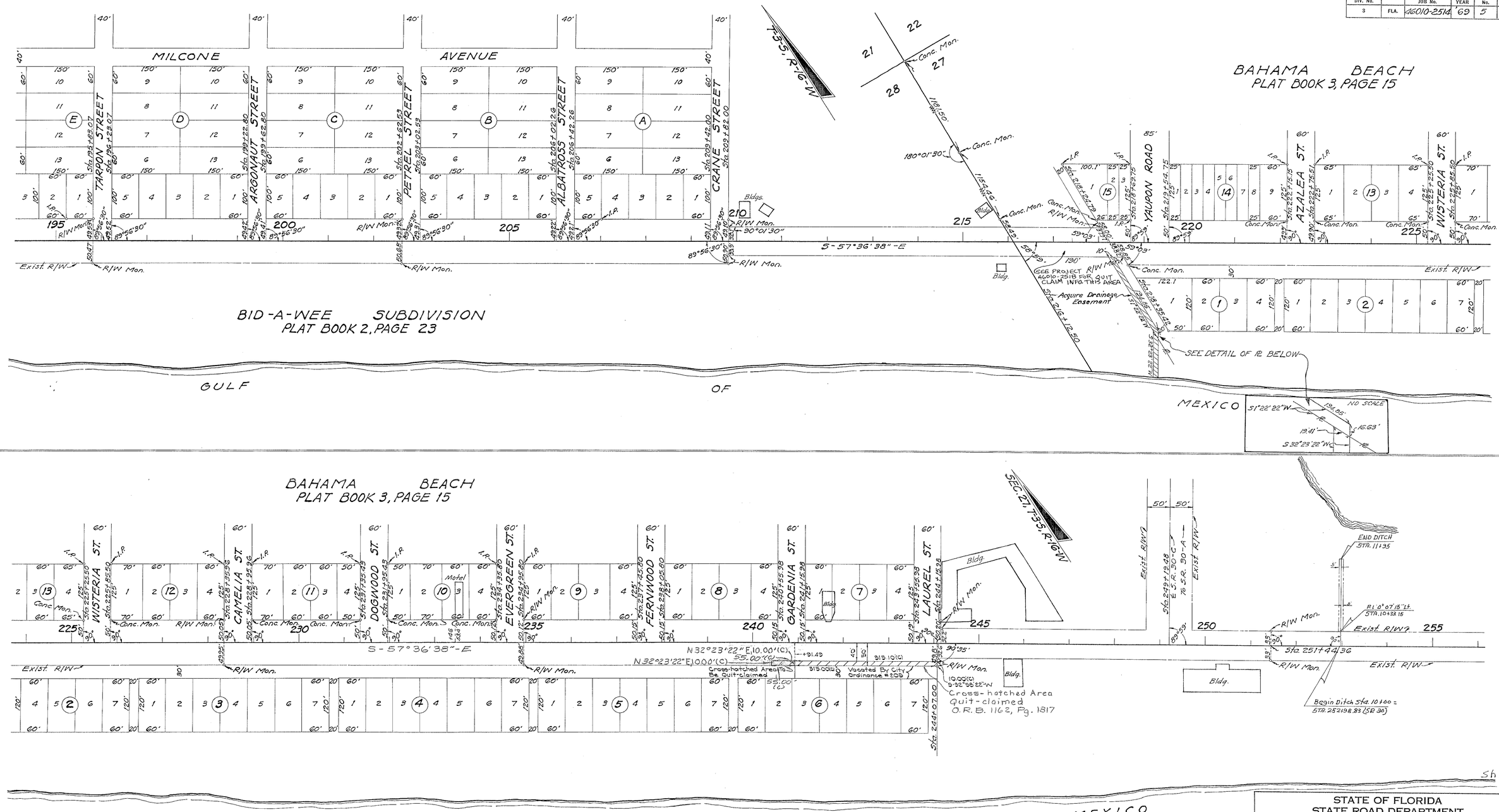

Sh. 5

STATE OF FLORIDA
STATE ROAD DEPARTMENT

RIGHT OF WAY MAP

SECTION No. 46010-2514

ROAD No. 30 BAY COUNTY

SCALE 1"=100'	NAMES	DATES	APPROVED BY
DRAWN			T. B. Webb 16 Oct '68
TRACED	B.H.B.	8-6-59	DIVISION ENGINEER
INDEXED			10-25-68
REVISED Ditch	CH-MHC IC.	2-11-70 10-25-68	Eng. of R/W
REVISED			

Added Q.C. Note	J.L.B.	5-8-06
Added Quit-claim	RN	3-26-04
Revision	BY	DATE

FROM S.R. 79 TO S.R. 392 AT LONG BEACH

FED. ROAD DIV. No.	STATE	SEC. AND JOB No.	FISCAL YEAR	SHEET No.	TOTAL SHEETS
3	FLA.	46010-2514	'69	6	9

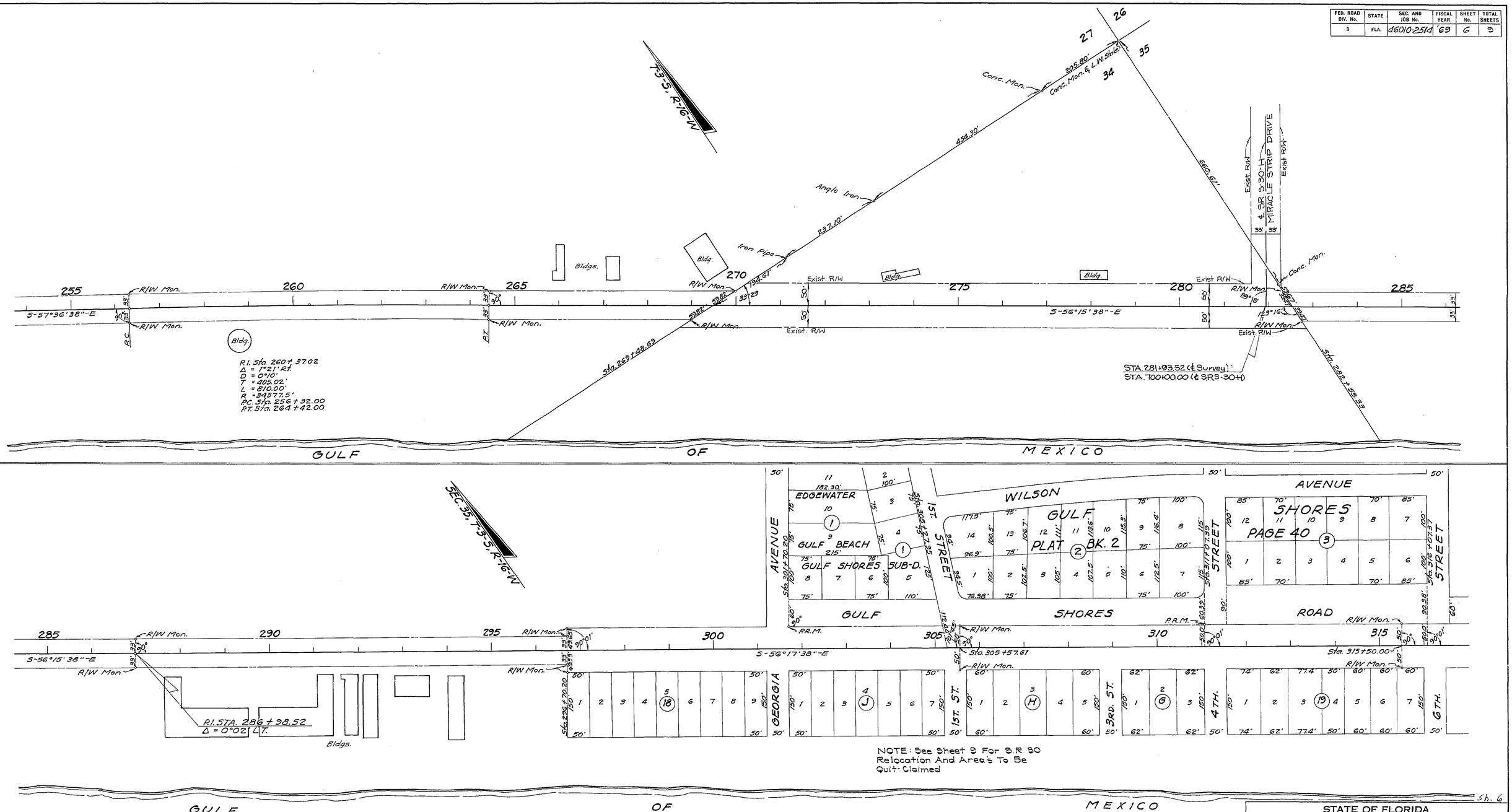

EDGEWATER GULF BEACH
PLAT BOOK 7, PAGE 21

Sh. 6

STATE OF FLORIDA
STATE ROAD DEPARTMENT

RIGHT OF WAY MAP

SECTION No. 46010-2514

ROAD No. 30 BAY COUNTY

SCALE 1"=100'	NAMES	DATES	APPROVED BY
DRAWN			T.B. Webb Jr. 16 Oct '68 DIVISION ENGINEER
TRACED	B.T.B.	8-7-59	
INDEXED			10-25-68 Eng. of R/W
REVISED	R/W I.C.	4-23-76 5-9-85	
REVISED			

FROM S.R. 79 TO S.R. 392 AT LONG BEACH

FED. ROAD DIV. No.	STATE	SEC. AND JOB No.	FISCAL YEAR	SHEET No.	TOTAL SHEETS
3	FLA.	46010-2514	69	7	9

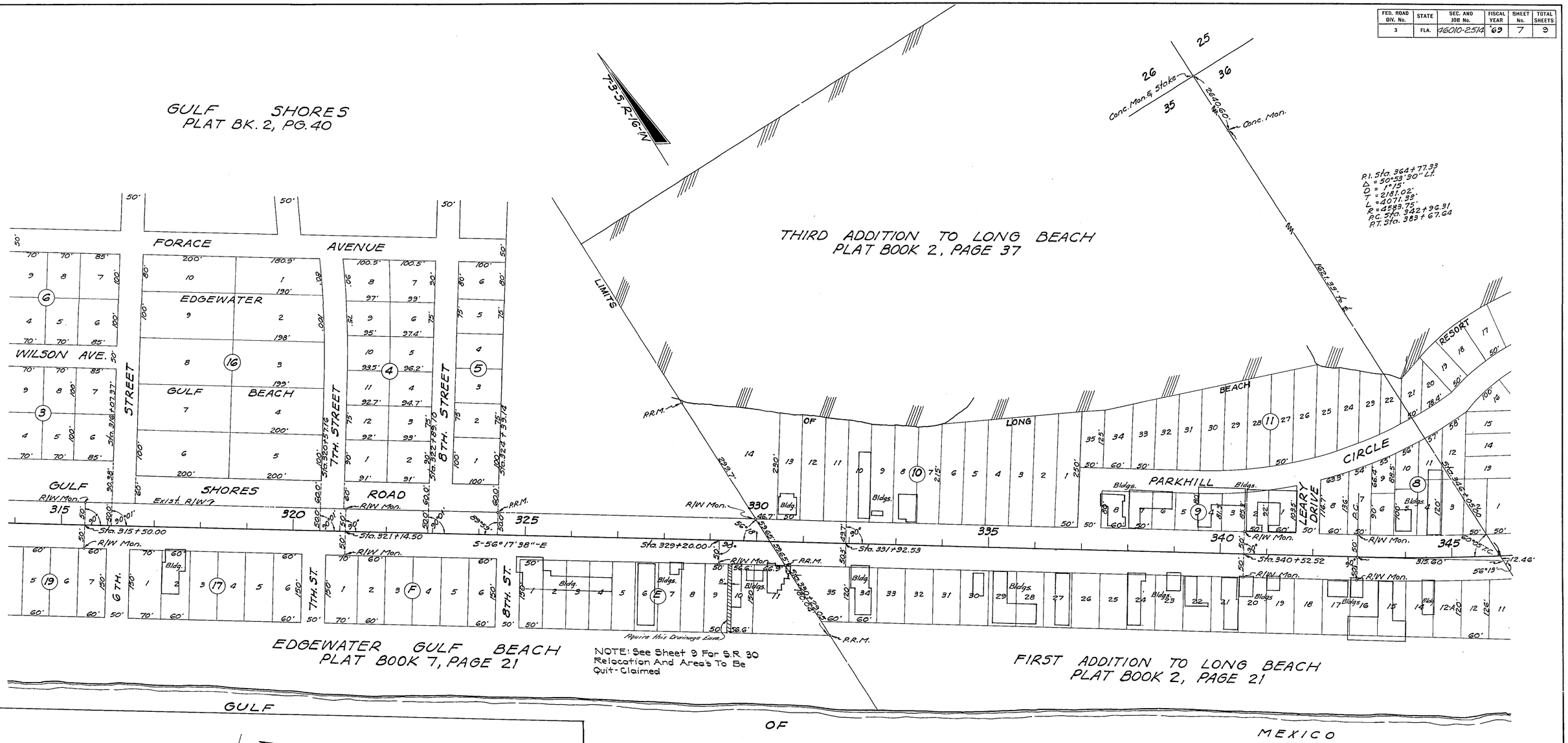

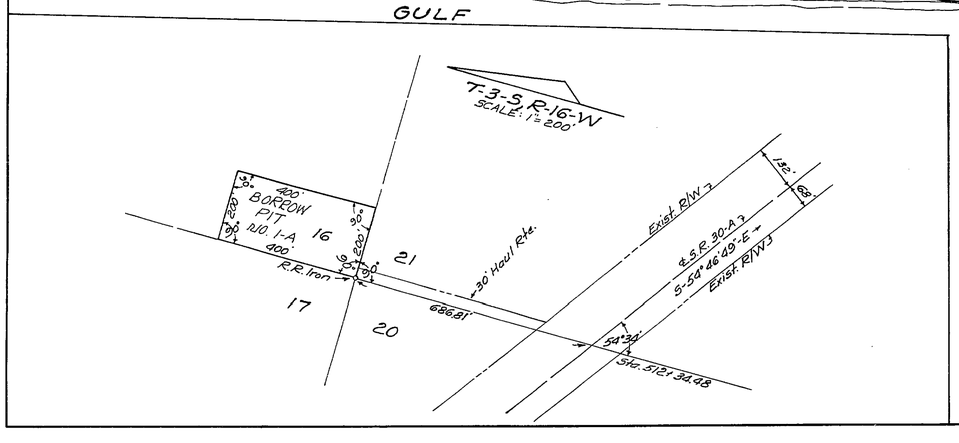

Sh. 7

STATE OF FLORIDA
STATE ROAD DEPARTMENT

RIGHT OF WAY MAP

SECTION No. 46010-2514

ROAD No. 30 BAY COUNTY

SCALE 1"=100'	NAMES	DATES	APPROVED BY
DRAWN			
TRACED	B.F.B.	8-11-59	T. B. Wells 16 oct '68 DIVISION ENGINEER
INDEXED			
REVISED Div. Rt. & R/W Engr.	DV. MHC R/W Engr.	10-28-68 8-7-68	10-25-68
REVISED	I.C.	5-9-85	Eng. of R/W

FROM S.R. 79 TO S.R. 392 AT LONG BEACH

FED. ROAD DIV. No.	STATE	SEC. AND JOB No.	FISCAL YEAR	SHEET No.	TOTAL SHEETS
3	FLA.	46010-2514	'69	8	9

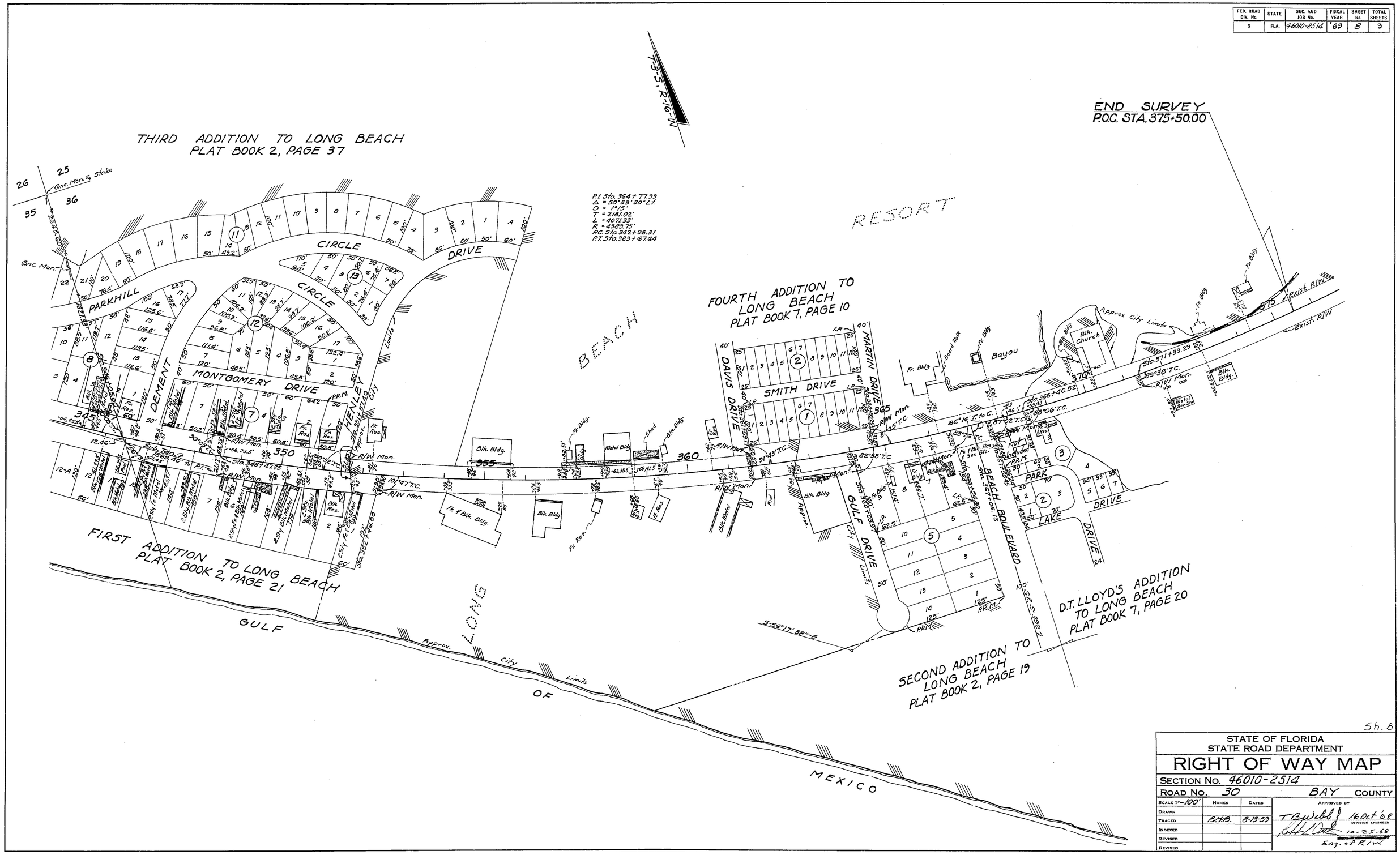

Sh. 8

STATE OF FLORIDA
STATE ROAD DEPARTMENT

RIGHT OF WAY MAP

SECTION No. 46010-2514

ROAD No. 30 BAY COUNTY

SCALE 1"=100'	NAMES	DATES	APPROVED BY
DRAWN			
TRACED	B.M.B.	8-13-59	T. B. Webb 16 Oct '68 DIVISION ENGINEER
INDEXED			
REVISED			10-25-68 Eng. of R/W
REVISED			

FROM S.R. 79 TO S.R. 392 AT LONG BEACH

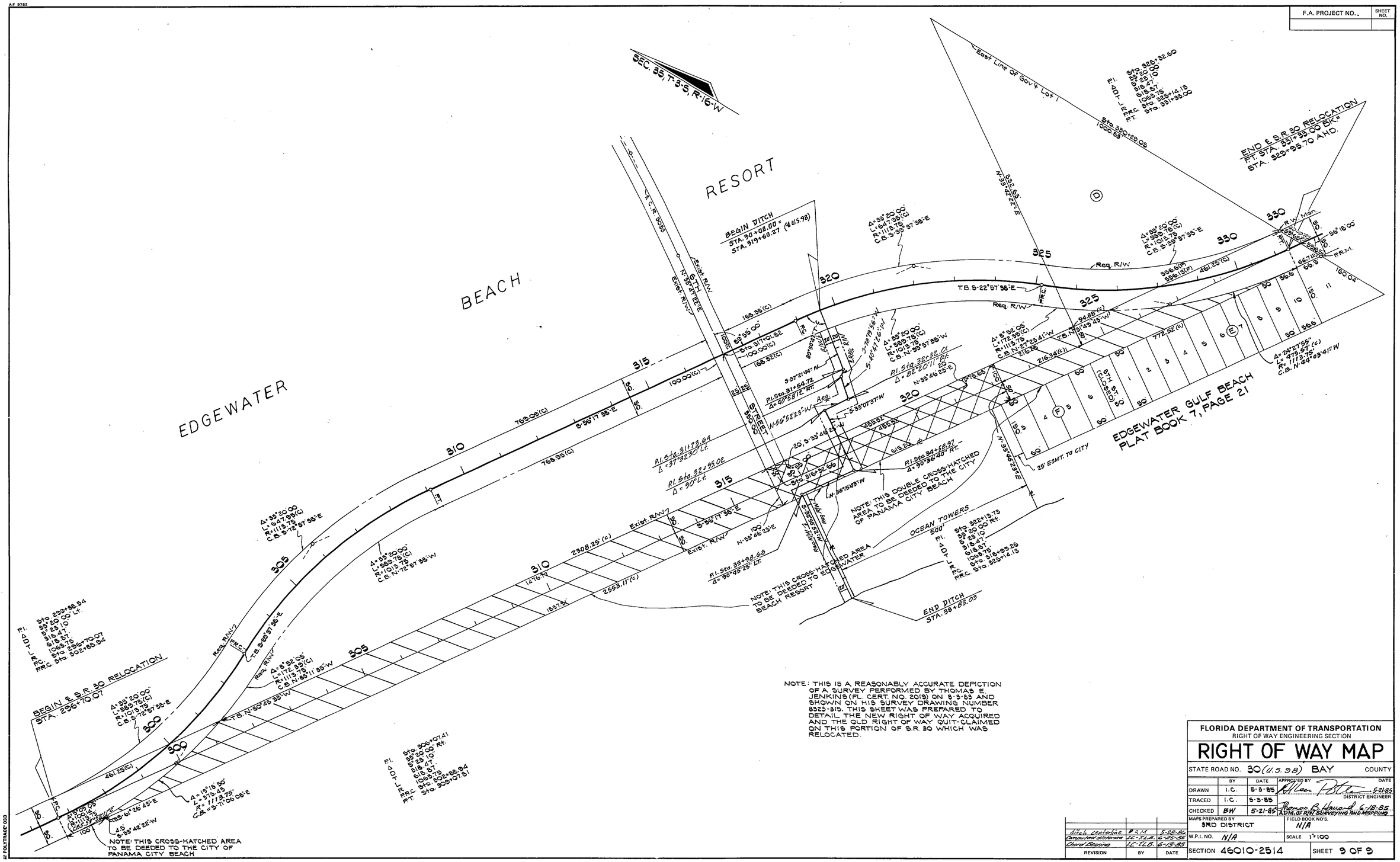

NOTE: THIS IS A REASONABLY ACCURATE DEPICTION OF A SURVEY PERFORMED BY THOMAS E. JENKINS (FL. CERT. NO. 2019) ON 8-3-83 AND SHOWN ON HIS SURVEY DRAWING NUMBER 8323-315. THIS SHEET WAS PREPARED TO DETAIL THE NEW RIGHT OF WAY ACQUIRED AND THE OLD RIGHT OF WAY QUIT-CLAIMED ON THIS PORTION OF S.R. 30 WHICH WAS RELOCATED.

F.A. PROJECT NO.	SHEET NO.

FLORIDA DEPARTMENT OF TRANSPORTATION
RIGHT OF WAY ENGINEERING SECTION

RIGHT OF WAY MAP

STATE ROAD NO. 30 (U.S. 98) BAY COUNTY

	BY	DATE	APPROVED BY	DATE
DRAWN	I.C.	5-3-85	[signature]	5-21-85
TRACED	I.C.	5-3-85	DISTRICT ENGINEER	
CHECKED	BW	5-21-85	Thomas B. Howard ADM. OF R/W SURVEYING AND MAPPING	6-18-85

MAPS PREPARED BY: 3RD DISTRICT
FIELD BOOK NO'S.: N/A
W.P.I. NO.: N/A
SCALE: 1"=100
SECTION 46010-2514
SHEET 9 OF 9

REVISION	BY	DATE
ditch centerline	P.R.M.	5-28-86
Computed distance	I.C.-T.L.B.	6-25-85
Chord Bearing	I.C.-T.L.B.	6-13-85

FROM S.R. 79 TO S.R. 392 AT LONG BEACH

46010 2514 9 9