FIELD BOOK NO. 13,455

FED. ROAD DIST. No.	STATE	FED. AID PROJ. No.	FISCAL YEAR	SHEET NO.	TOTAL SHEETS
8	FLA.	97-G	1937	1	1

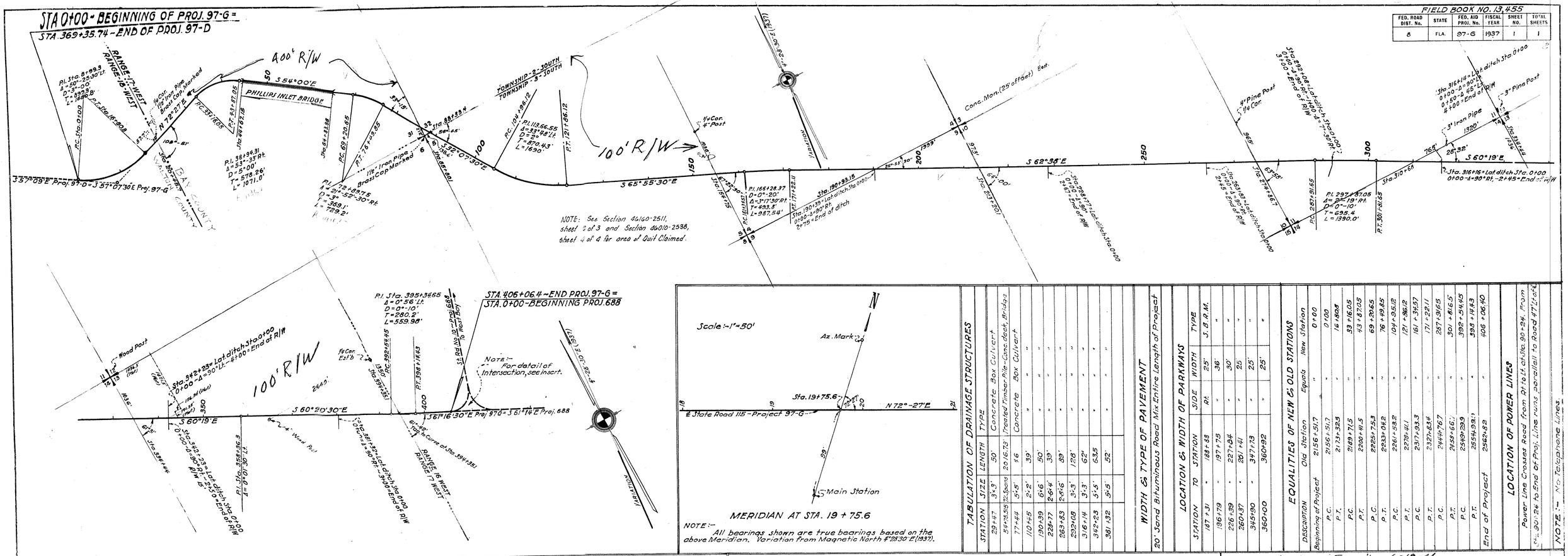

TABULATION OF DRAINAGE STRUCTURES

STATION	SIZE	LENGTH	TYPE
29+47	3'x3'	50'	Concrete Box Culvert
54+28.58	12" Spans	20.16.73'	Treated Timber Pile-Concrete Bridge
77+44	3'x5'	16	Concrete Box Culvert
110+45	2'x2'	39'	" "
130+39	6'x6'	50'	" "
228+77	2'x4'	39'	" "
263+83	2'x6'	39'	" "
292+08	3'x3'	128'	" "
316+14	3'x3'	62'	" "
342+23	3'x5'	63.5	" "
381+32	3'x3'	52'	" "

WIDTH & TYPE OF PAVEMENT

20' Sand Bituminous Road Mix Entire Length of Project

LOCATION & WIDTH OF PARKWAYS

STATION	TO	STATION	SIDE	WIDTH	TYPE
187+31	"	188+88	Rt.	25'	S. B. R. M.
196+79	"	197+75	"	36'	"
226+39	"	227+94	"	30'	"
260+37	"	261+41	"	25	"
345+90	"	347+73	"	25'	"
360+00		360+92	"	25'	"

EQUALITIES OF NEW & OLD STATIONS

DESCRIPTION	Old Station	Equals	New Station
Beginning of Project	21+56+51.7	"	0+00
P.C.	21+56+51.7	"	0+00
P.T.	21+73+32.5	"	16+80.8
P.C.	21+89+71.5	"	33+16.05
P.T.	22+00+41.5	"	43+87.05
P.C.	22+25+75.3	"	69+20.65
P.T.	22+33+04.2	"	76+49.85
P.C.	22+61+53.2	"	104+35.12
P.T.	22+79+41.1	"	121+86.12
P.C.	23+17+93.3	"	161+36.57
P.T.	23+27+83.4	"	171+22.11
P.C.	24+44+76.7	"	287+91.65
P.T.	24+59+66.1	"	301+81.65
P.C.	25+49+29.9	"	392+54.45
P.T.	25+54+39.1	"	397+14.43
End of Project	25+62+82	"	406+06.40

LOCATION OF POWER LINES

Power Line Crosses Road from Rt. to Lt. at Sta. 90+24. From (Sta. 90+24 to End of Proj. Line runs parallel to Road 47' Lt. of ℄

NOTE:- No Telephone Lines

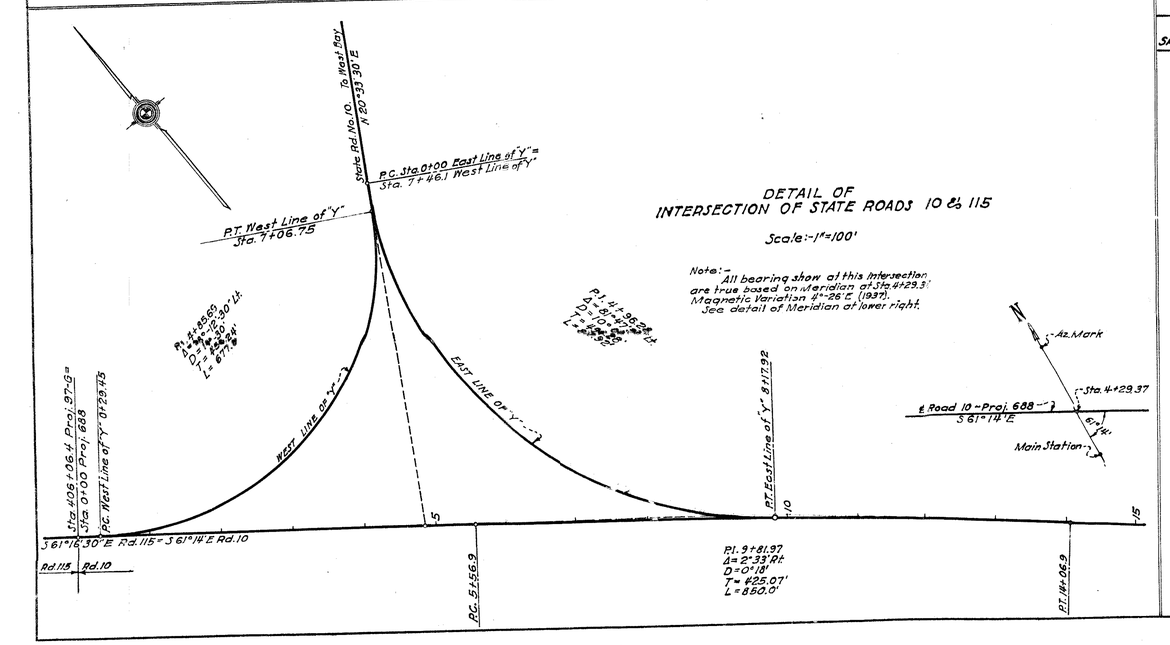

TABULATION OF DEEDS IN FILE

SED NO.	GRANTOR	INSTRUMENT	DATE OF INSTR.	RECORDED BOOK	RECORDED PAGE	CLERKS NO.	REMARKS
1	Durr Drug Co.	W. Deed	7-20-33	66	2	36814	R/W
2	Leonard M. Wells & Wife	" "	7-8-33	66	8	36818	"
3	F. T. Coleman & Wife	" "	7-22-33	66	6	36817	"
4	Lynford S. Sharpless et al	" "	8-17-33	66	16	36824	"
5	Chas. C. Mathis	" "	7-7-33	66	9	36819	"
6	Harris A. Pledger & Wife	" "	6-8-33	66	15	36823	"
	Bay Co. Land & Abstract Co. Inc.	Abstract	1-8-34	63	237	36800	
	" " " " " " "	"	1-8-34	63	324	36808	
	" " " " " " "	"	1-8-34	63	325	36809	
	" " " " " " "	"	1-8-34	63	323	36807	
7	Wayne E. Lee & Wife	W. Deed	8-22-33	66	13	36822	R/W
8	Augustus L. Dunn & Wife	" "	8-18-33	62	453	36791	"
9	Ga. A. Barnes & Wife	" "	7-6-33	66	12	36821	"
9A	Bank of Chipley	P. Rel. of Mtg.	9-25-33	6	1	36792	"
9B	M. J. Williamson	" " "	7-6-33	6	5	36797	"
	Bay Co. Land & Abstract Co. Inc.	Abstract	1-8-34	63	238	36801	
	" " " " " " "	"	1-8-34	63	233	36793	
	" " " " " " "	"	1-8-34	63	240	36803	
	" " " " " " "	"	1-8-34	63	[illegible]	[illegible]	
	" " " " " " "	"	1-8-34	63	239	36802	
	" " " " " " "	"	1-8-34	63	320	3680[illegible]	
	" " " " " " "	"	1-8-34	63	326	3681[illegible]	
	" " " " " " "	"	1-8-34	63	327	368[illegible]	
	" " " " " " "	"	1-8-34	63	321	36805	
10	Margaret Brown, Guardian	G. Deed	7-17-33	66	17	36825	R/W
11	Margaret Brown, Widow	W. "	8-14-33	66	4	36815	"
12	Myrtle J. Sharpless	" "	7-7-33	66	5	36816	"
13	Esther Vickery	" "	7-12-33	66	11	36820	"
14	Emma Vickery, Widow	Q.C. "	8-19-33	66	21	36827	"
	Bay Co. Land & Abstract Co. Inc.	Abstract	1-8-34	63	322	36806	
15	Chas. L. Vickery	G. Deed	8-18-33	66	19	36826	R/W
16							
16A	M. L. Smith, Liquidator	P. Rel. Mtg.	9-25-33	6	2	36794	"
16B	C. B. Dunn	" " "	8-19-33	6	3	36795	"
17	Velma A. Black & Husband	W. Deed	2-17-34	63	318	34762	"
18A	F. A. Schaeth, Administrator	P. Rel. Mtg.	10-7-33	6	6	36798	"
19	Florence A. McCaskill et vir	W. Deed	8-21-33	74	25	45144	"
6A	Clara Harris	P. Rel. Mtg.	10-14-33	6	7	36799	"

34. I.I. Fund - Easm't 6-19-46
35. Thomas Gales, Etal. Letter of Permit 1-4-47 - Material P.T
36. - Bahama Beach Corp. - Letter of Permit - 12-31-46 - B.P.
37. M.A. Coleman et ux - Easement - 5-12-49 - Drainage Pipeline



The above shows existing alignment as of Sept. 5, 1939.

Div. Engr. of R/W

H.F. # 203

State Road 30 4601

STATE OF FLORIDA
STATE ROAD DEPARTMENT
R/W MAP - PROJECT 97-G
STATE ROAD NO. (115) - BAY COUNTY
SCALE:- 1" = 1000'

	Names	Dates	Approved by
Designed			Bridge Engineer
Drawn	B.C.	Jan. 1938	
Traced			State Highway Engineer
Checked		7-28-1939	Drawing / Index No.
Revised	R.J.H.	4-19-49	

Add Liels ELH 11-9-49