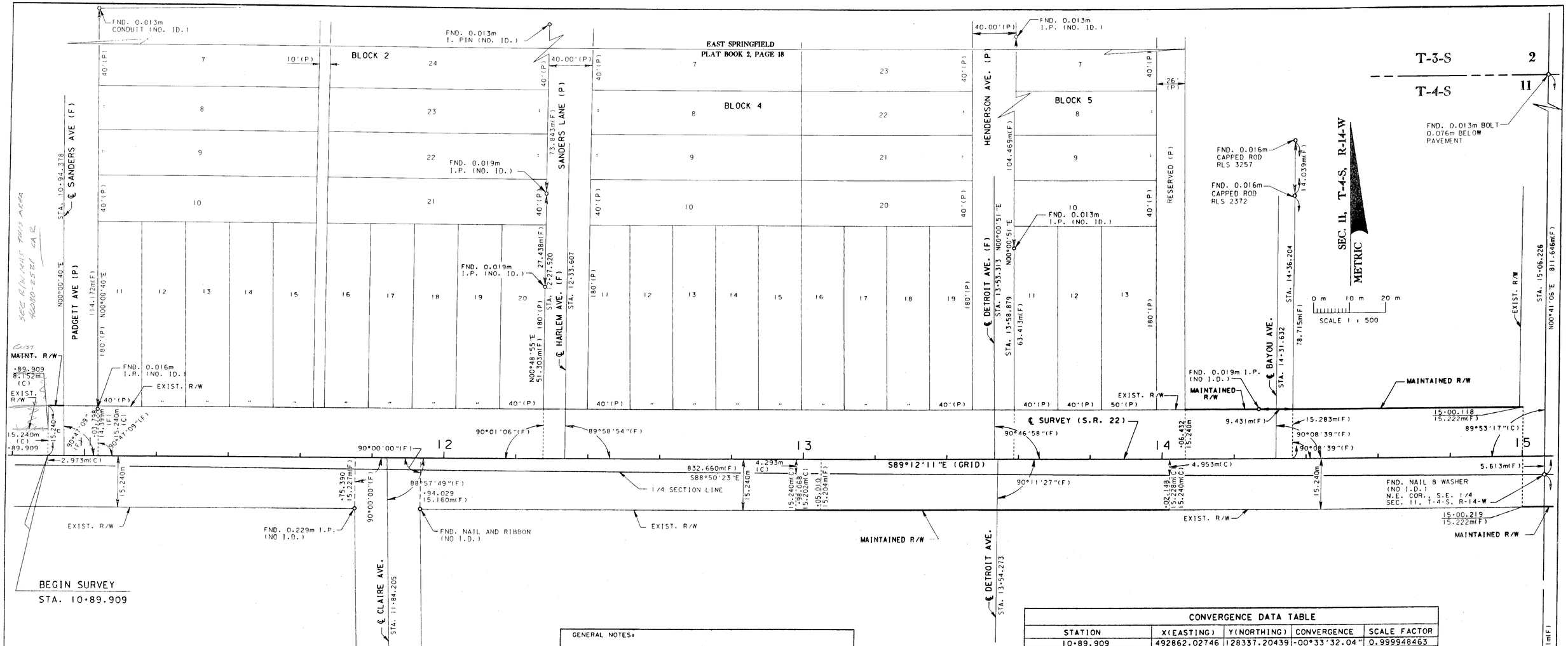

CONVERGENCE DATA TABLE

STATION	X(EASTING)	Y(NORTHING)	CONVERGENCE	SCALE FACTOR
10+89.909	492862.02746	128337.20439	-00°33'32.04"	0.999948463
15+06.226	493278.30418	128331.41322	-00°33'24.22"	0.999948463
23+10.646	494082.64635	128320.22334	-00°33'09.12"	0.999948463

DATUM: NAD 83
ZONE: FLORIDA NORTH - 0903
STATE PLANE IN: METERS

LEGEND

&	AND
AVE.	AVENUE
BUS	BUSINESS
(C)	CALCULATED DATA
℄	CENTERLINE
CB	CHORD BEARING
C.M.	CONCRETE MONUMENT
COR.	CORNER
(D)	DEED DATA
°	DEGREES
Δ	DELTA (CENTRAL ANGLE)
D.R.M.P.	DYER, RIDDLE, MILLS & PRECOURT, INC.
E.	EAST
EXIST.	EXISTING
F.A.	FEDERAL AID
'	FEET/MINUTES
(F)	FIELD DATA
F.P.	FINANCIAL PROJECT
FLA.	FLORIDA
FND.	FOUND
I.D.	IDENTIFICATION
"	INCHES/SECONDS
INC.	INCORPORATED
I.P.	IRON PIPE
I.R. & C.	IRON ROD AND CAP
L	LENGTH OF CURVE
m	METER
N.	NORTH
N/A	NOT APPLICABLE
N.T.S.	NOT TO SCALE
NO.	NUMBER
PK; P.K.	PARKER-KALON
d	PENNY
P.C.	POINT OF CURVATURE
P.I.	POINT OF INTERSECTION
P.T.	POINT OF TANGENCY
P.O.T.	POINT ON TANGENT
PROJ.	PROJECT
PRELIM.	PRELIMINARY
R	RADIUS/RANGE
RLS	REGISTERED LAND SURVEYOR
R/W	RIGHT OF WAY
SEC.	SECTION
S.	SOUTH
S.E.	SOUTHEAST
S.R.	STATE ROAD
STA.	STATION
T	TANGENT LENGTH OF CURVE/TOWNSHIP
T.C.; T-C	TANGENT TO CURVE
U.S.	UNITED STATES
W.	WEST
W.P.I.	WORK PROGAM ITEM

GENERAL NOTES:

1. Conversions have been based upon the U.S. Survey Foot.

   (ENGLISH) TO METRIC — (12/39.37) x feet = m
   METRIC TO (ENGLISH) — (39.37/12) x m = feet

2. Attention is directed to the fact that these maps may have been reduced in size by reproduction. This must be considered when scaling data.
3. Bearings are based on Florida State Plane Coordinate North Zone Lambert projection NAD 83-90 adjustment.
4. All Centerline P.C., P.T. & P.O.T. points are P.K. Nails and Metal Washers, unless otherwise noted.
5. All angles are 90°00'00" unless otherwise noted.

Filed for record in the office of the Clerk of the Circuit Court for the County of Bay, State of Florida, in Road Plat Book 2, page 16, on the 8th day of June, A.D. 1999
Harold Bazzel
Clerk of the Circuit Court
Bay County, Florida

THIS IS TO CERTIFY that the within and attached sheets numbered 1 to 3, inclusive, constitute a true copy of the official Maintenance Map showing location and survey by the State of Florida Department of Transportation for a portion of State Road 22, designated as Section 46080 in Bay County, Florida.

THE PROPERTY labeled MAINTAINED R/W on said sheets has been vested in the State of Florida Department of Transportation pursuant to the provision of Section 95.361 Florida Statutes.

IN WITNESS WHEREOF, we have hereunto set our hands and affixed the seal of the State of Florida Department of Transportation, at Chipley, Florida, this 1st day of May, A.D. 1999.

District Secretary
Department of Transportation
State of Florida

(Attestor)

This survey was performed for the specific purpose of establishing a survey centerline or baseline and locating the limits of maintained right of way as identified by the Maintenance Engineer for the transportation facility shown and depicted hereon. I hereby certify that to the best of my knowlege and belief this is a true, accurate and complete depiction of a field survey performed under my direction and completed on August 27, 1997.

I further certify that said drawing also meets the requirements for a right of way control survey and is in compliance with the Minimum Technical Standards as set forth by the Florida Board of Professional Surveyors and Mappers, pursuant to Section 472.027, Florida Statutes.

Bobby Toole
Florida Professional Surveyor & Mapper No. 4321
1074 Highway 90 East - Post Office Box 607
Chipley, Florida 32428

Date: 5-25-99

Not valid without the signature and the original raised seal of a Florida licensed surveyor and mapper.

MAINTENANCE MAP

FLORIDA DEPARTMENT OF TRANSPORTATION
RIGHT OF WAY MAPPING

APPROVED BY: R. L. Wood DATE: 5-25-99
DISTRICT SURVEYOR ADMINISTRATOR

REVISION	BY	DATE	REVISION	BY	DATE

	BY	DATE
PRELIM	M. RAY	02/05/98
FINAL	J. FLICK	04/11/98
CHECKED	A. SCHAEFER	06/10/98

MAPS PREPARED BY: D.R.M.P., INC. 1505 E. COLONIAL DRIVE ORLANDO, FL 32803
FIELD BOOK NO.'S 10201469, 10010231
W.P.I. NO. (3110358)
SCALE: 1 : 500

F.A.P. NO. N/A — SECTION 46080
STATE ROAD NO. 22 — BAY COUNTY
F.P. NO. 2179701 — SHEET 1 OF 3

S.R. 22 (WEWA HIGHWAY) FROM S.R. 30 (U.S. 98 BUS.) TO S.R. 30A (U.S. 98)

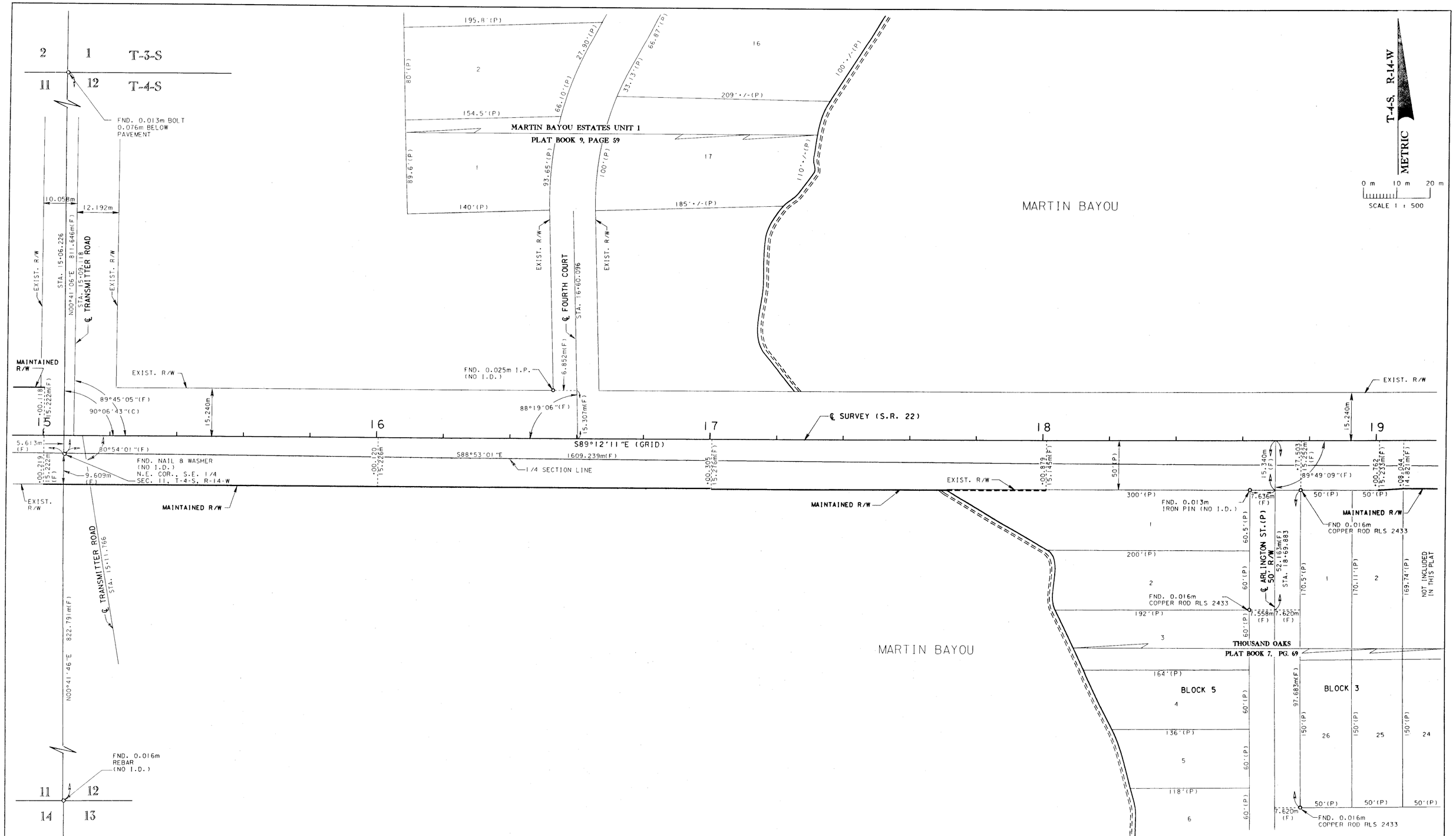

MAINTENANCE MAP	FLORIDA DEPARTMENT OF TRANSPORTATION RIGHT OF WAY MAPPING	APPROVED BY: R B Wood DISTRICT SURVEYOR ADMINISTRATOR DATE: 5-28-99	REVISION / BY / DATE	REVISION / BY / DATE

	BY	DATE
PRELIM	M. RAY	02/05/98
FINAL	J. FLICK	04/11/98
CHECKED	A. SCHAEFER	06/10/98

F.A.P. NO. N/A — SECTION 46080

STATE ROAD NO. 22 — BAY COUNTY

MAPS PREPARED BY: D.R.M.P. INC. 1505 E. COLONIAL DRIVE ORLANDO, FL 32803 — FIELD BOOK NO.'S 10201469, 10010231

W.P.I. NO. (3110358) — SCALE: 1 : 500

F.P. NO. 2179701 — SHEET 2 OF 3

S.R. 22 (WEWA HIGHWAY) FROM S.R. 30 (U.S. 98 BUS.) TO S.R. 30A (U.S. 98)

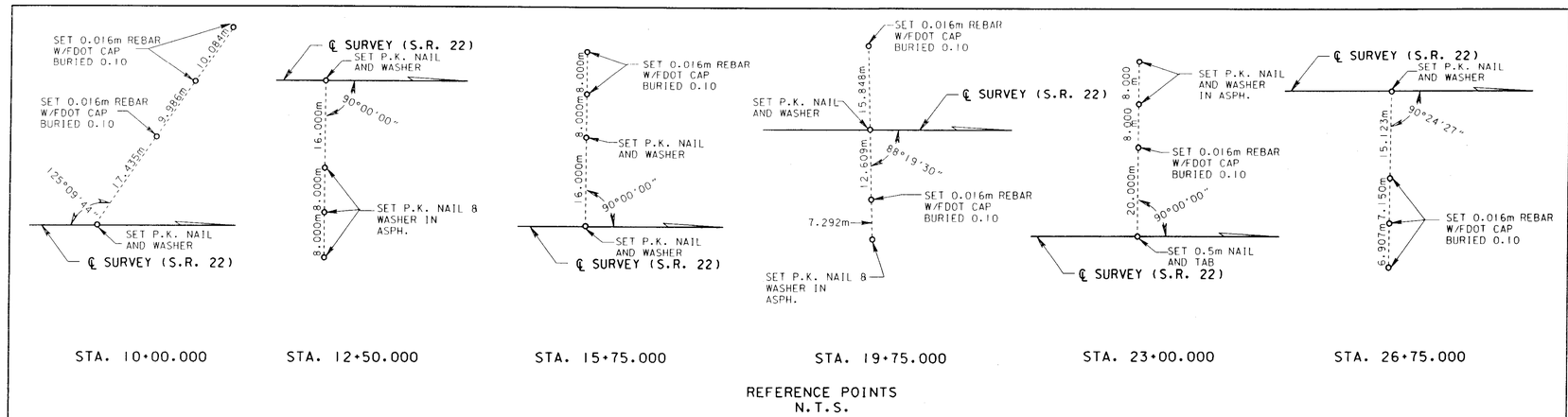

REFERENCE POINTS
N.T.S.

SEC. 12, T-4-S, R-14-W
METRIC

0 m 10 m 20 m
SCALE 1 : 500

FND. 40d NAIL (NO I.D.) N.E. COR. N.W. 1/4 SEC. 12, T-4-S, R-14-W

12.192m 12.192m

FND. 0.019m I.P. (NO I.D.)

5.017m(F)

℄ LEILA AVE.

STA. 22+05.834

71.371m (F)

℄ BOB LITTLE RD.

STA. 23+10.646
S00°39'48"W 812.382m(F)

EXIST. R/W

END SURVEY
STA. 23+10.646

EXIST. R/W

FND. 0.019m I.P. (NO I.D.)

6.696m (F)

EXIST. R/W

15.240m

℄ SURVEY (S.R. 22)

20

90°08'23"(F)

21

22

92°02'37"(F)

23

90°08'10"(F)

S89°12'11"E (GRID)

1609.239m(F)

1/4 SECTION LINE

S88°53'01"E

89°57'37"(F)

+08.044 14.821m(F)
+53.870 15.104m(F)
+99.541 15.187m(F)
+99.877 15.243m(F)
+21.487 14.654m(F)
+62.501 14.478m(F)
+00.187 15.276m(F)
+61.793 15.001m(F)
+98.987 15.321m(F)

15.199m (F)

10.096m (F)

5.326m(F)

MAINTAINED R/W

FOUND 0.102m X 0.102m CONC. MON. (BROKEN)

MAINTAINED R/W

FND. NAIL & WASHER RLS 1718

2

169.74' (P)

NOT INCLUDED IN THIS PLAT

EXIST. R/W

℄ ORINDA ST. (P)

65.526m (F) STA. 20+83.397

96.068m (F) STA. 20+91.017

NOT INCLUDED IN THIS PLAT

12.192m 12.192m

EXIST. R/W

822.990m(F)

EXIST. R/W

FND. 0.016m COPPER ROD RLS 3257

7.462m (F)

50'(P)

50'(P)

50'(P)

THOUSAND OAKS
PLAT BOOK 7, PG. 69

R/W

EXIST.

11.403m (F)

50'(P)

137'(P)

15

FND. 60d NAIL 0.051m BELOW PAVEMENT. S.E. COR. S.W. 1/4 SEC. 12, T-4-S, R-14-W

16

17

25 24 23 22 21 20 19 18 17 16 15 14

BLOCK 3

150' (P)

28 27 26 25 24 23 22 21 20 19 18

BLOCK 1

150' (P)

50'(P)

50'(P)

50'(P)

50'(P)

50'(P)

137'(P)

ALAMEDA STREET (P)

FND. 0.019m I.P. (NO I.D.)

7.697m (F)

FND. 0.019m I.P. (NO I.D.)

MAINTENANCE MAP	FLORIDA DEPARTMENT OF TRANSPORTATION RIGHT OF WAY MAPPING	APPROVED BY: R L Hood DISTRICT SURVEYOR ADMINISTRATOR	DATE: 5-28-99	REVISION	BY	DATE	REVISION	BY	DATE		BY	DATE	F.A.P. NO. N/A	SECTION 46080	MAPS PREPARED BY: D.R.M.P. INC. 1505 E. COLONIAL DRIVE ORLANDO, FL 32803	FIELD BOOK NO.'S	10201469, 10010231
										PRELIM	M. RAY	02/05/98					
										FINAL	J. FLICK	04/11/98	STATE ROAD NO. 22	BAY COUNTY	W.P.I. NO. (3110358)	SCALE: 1 : 500	
										CHECKED	A. SCHAEFER	06/10/98			F.P. NO. 2179701	SHEET 3 OF 3	

S.R. 22 (WEWA HIGHWAY) FROM S.R. 30 (U.S. 98 BUS.) TO S.R. 30A (U.S. 98)