FED. ROAD DIV. No.	STATE	SEC. AND ROAD No.	FISCAL YEAR	SHEET No.	TOTAL SHEETS
3	FLA.	1753-250		1	

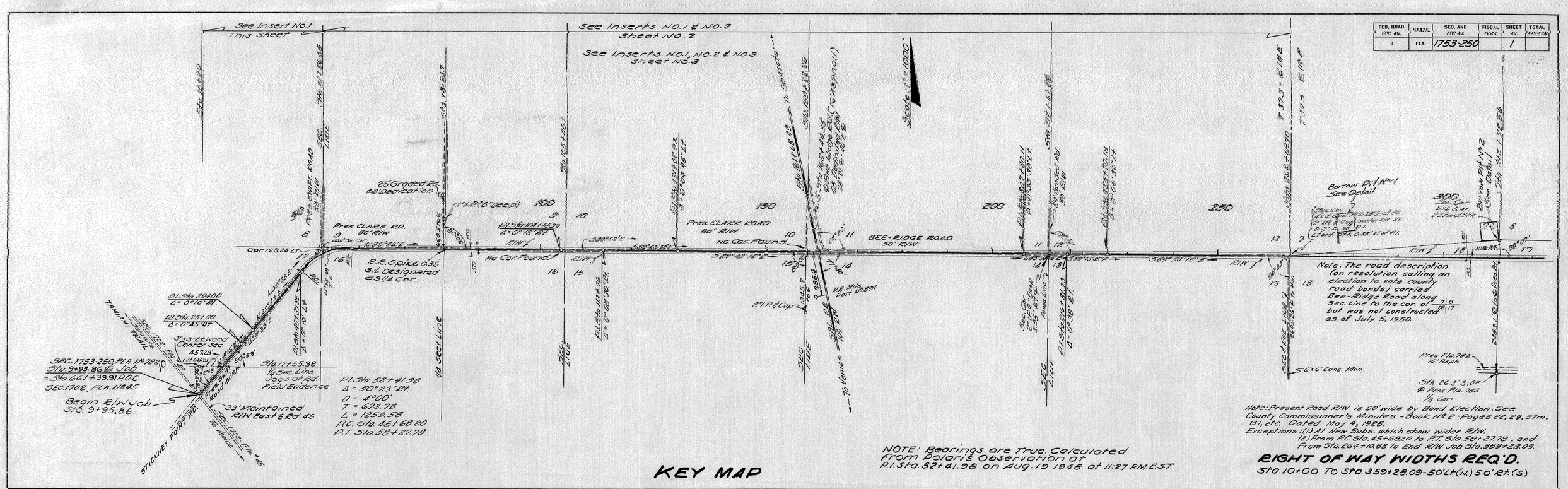

STATE OF FLORIDA
STATE ROAD DEPARTMENT

RIGHT OF WAY MAP

SECTION No. 1753-250 Sh. 1

ROAD No. (S782) 72 SARASOTA COUNTY

SCALE 1" =	NAMES	DATES	APPROVED BY
DRAWN	H.E.L.	10-1-48	DIVISION ENGINEER
TRACED	R.S.D.	1-6-49	STATE HIGHWAY ENGINEER
INDEXED			
REVISED	[illegible]	7-24-50 8-17-50	
REVISED	DWB	2-7-51	

Checked: E.E.I. & P.W.E. 7-17-50
Corrected: P.W.E. 7-18-50

FED. ROAD DIV. No.	STATE	SEC. AND JOB No.	FISCAL YEAR	SHEET No.	TOTAL SHEETS
3	FLA.	1753-250		2	

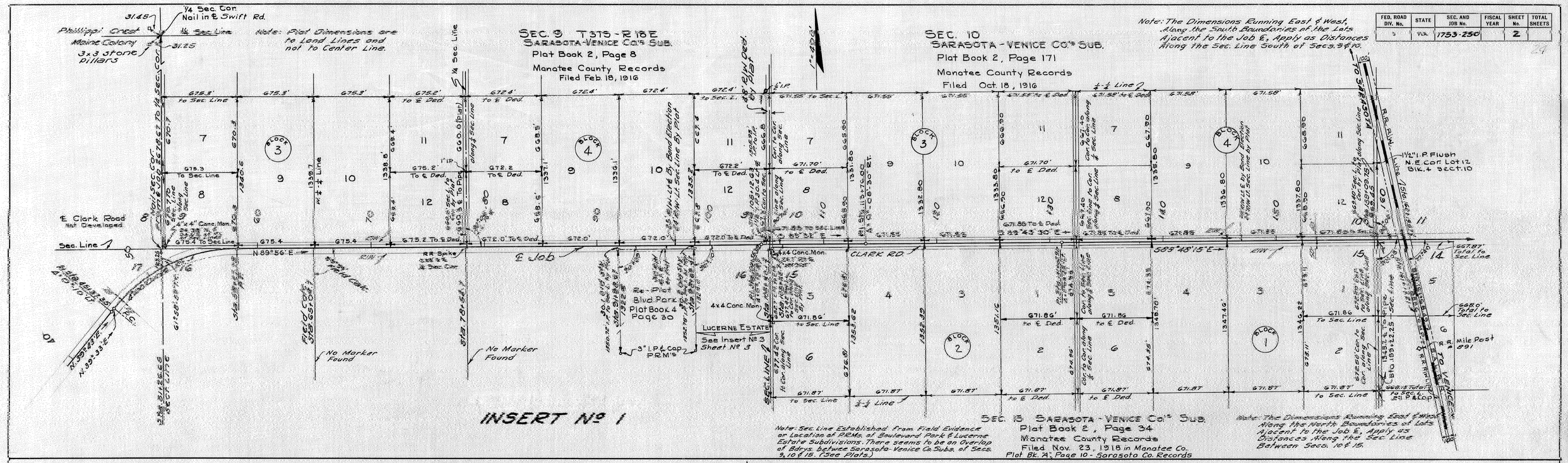

STATE OF FLORIDA
STATE ROAD DEPARTMENT

RIGHT OF WAY MAP

SECTION No. 1753-250 Sh. 2

ROAD No. (S-782) 72 SARASOTA COUNTY

	NAMES	DATES	APPROVED BY
SCALE 1" =			
DRAWN	H.E.L.	6-26-50	DIVISION ENGINEER
TRACED	R.E.H.	6-26-50	
INDEXED			STATE HIGHWAY ENGINEER
REVISED			

Checked: P.W.E. 7-6-50
Corrected: P.W.E. 7-7-50
Back Checked: E.E.I. 7-19-50

A. R. COCKWELL, JACKSONVILLE

FED. ROAD DIV. No.	STATE	SEC. AND JOB No.	FISCAL YEAR	SHEET No.	TOTAL SHEETS
3	FLA.	1753-250		3	

25

Note: Streets dedicated in Ridgecrest Sub. for thoroughfare purposes only. Owners reserve all other rights.

A Sub. of Lot 12, Block 4 of Sarasota-Venice Subdivision

RIDGECREST SUBDIVISION

SECT. 11, T37S R18E SARASOTA CO.

PLAT BOOK 2-PAGE 17, MANATEE CO. RECORDS
Plat Bk. 1, Pg. 225 - Filed Aug. 15, 1925 in Sarasota County Records.

FAIRLAWN SUBDIVISION

SECT. 12, T37S R18E SARASOTA CO.
PLAT BOOK 2-PAGE 32 SARASOTA CO.
Filed Oct. 2, 1925

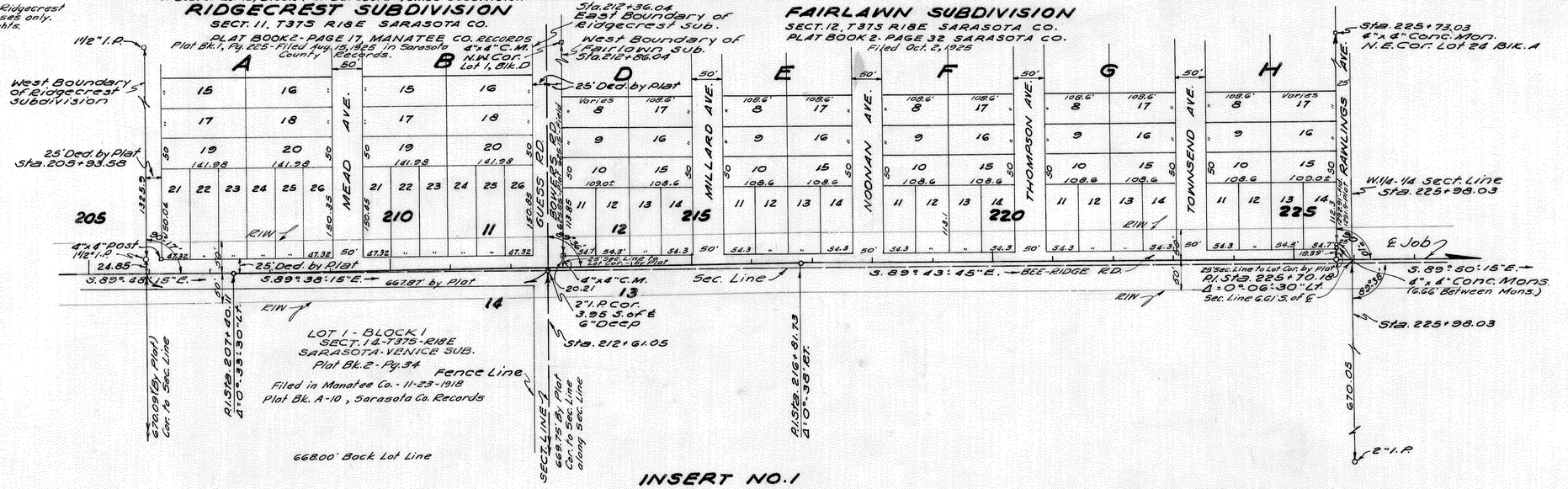

INSERT NO. 1

Note: The Streets, as shown, are dedicated to the use of the Public for thoroughfare purposes only, reserving all other rights unto the owner.

NOTE: Lot dimensions do not check with Field Measurements

HOWARD TERRACE

Part of S 1/2 of SW 1/4-SW 1/4 of SEC. 11
T37 S.-R18E
Plat Book 3, Page 165 Filed - May 5, 1926

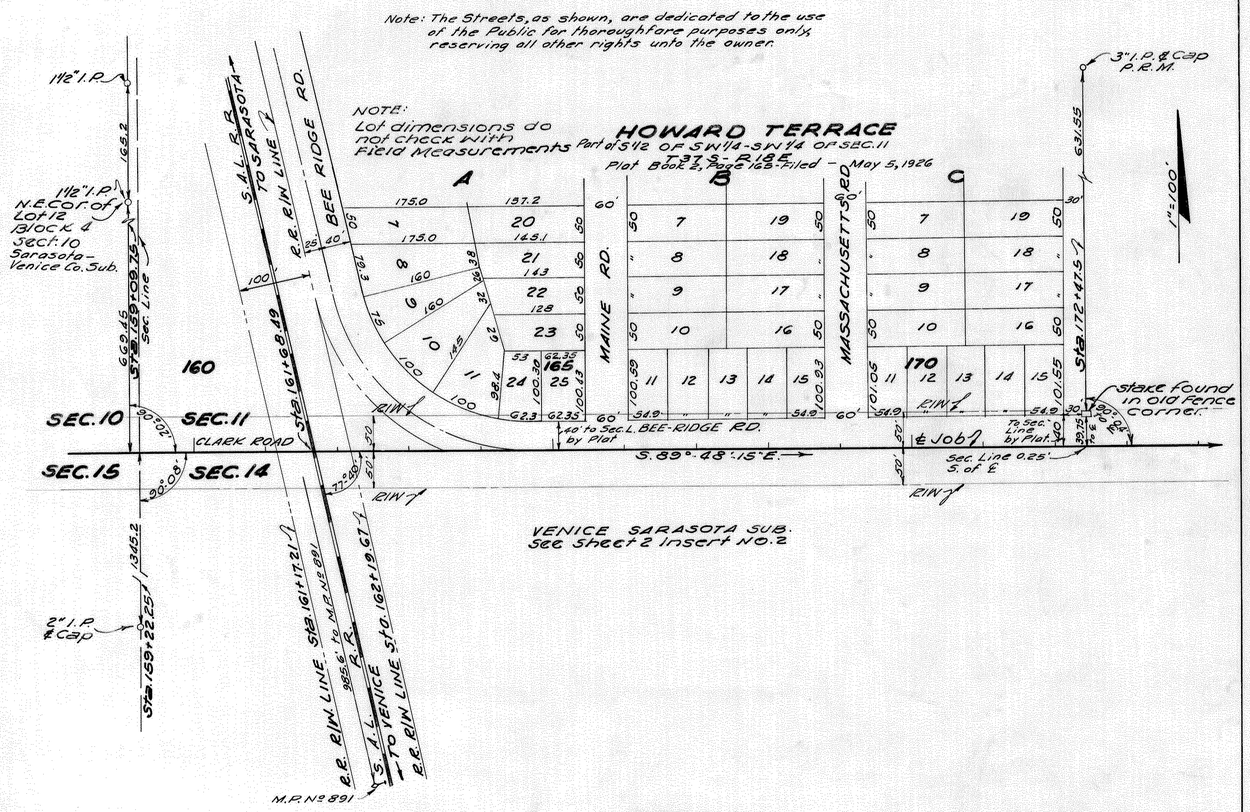

VENICE SARASOTA SUB.
See Sheet 2 Insert No. 2

INSERT NO. 2

SARASOTA-VENICE CO. SUB.

T37S - R18E
See Insert No. 1
Sheet No. 2
LOT 12 BLOCK 4

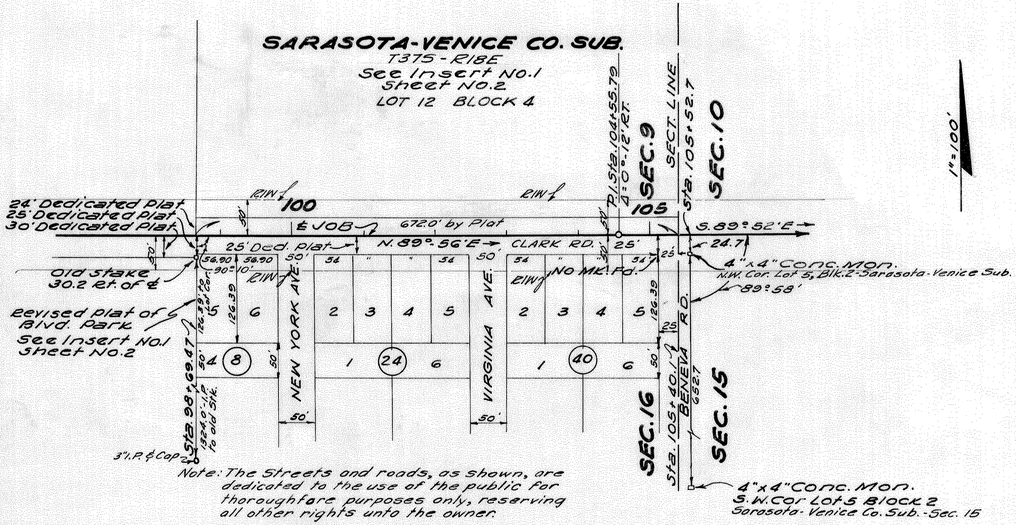

Note: The Streets and roads, as shown, are dedicated to the use of the public for thoroughfare purposes only, reserving all other rights unto the owner.

LUCERNE ESTATES

E 1/2 of E 1/2-NE 1/4-SECT. 16, TWP. 37S, R18E, SARASOTA CO.
PLAT BOOK 2, PAGE 106
Filed Dec. 17, 1925

INSERT NO. 3

STATE OF FLORIDA
STATE ROAD DEPARTMENT

RIGHT OF WAY MAP

SECTION No. 1753-250 Sh. 3
ROAD No. S782 72 SARASOTA COUNTY

SCALE 1" = 100'	NAMES	DATES	APPROVED BY
DRAWN	H.E.L.	OCT. 1948	DIVISION ENGINEER
TRACED	R.E.H.	4-6-50	
INDEXED			
REVISED	F.P.L.	7-22-50	STATE HIGHWAY ENGINEER
REVISED			
CHECKED	P.W.E.	7-18-50	
CORRECTED	P.W.E.	7-18-50	
BACK CHECK.	E.E.I.	7-18-50	

FED. ROAD DIV. No.	STATE	SEC. AND JOB No.	FISCAL YEAR	SHEET No.	TOTAL SHEETS
3	FLA.	1753-250			

26

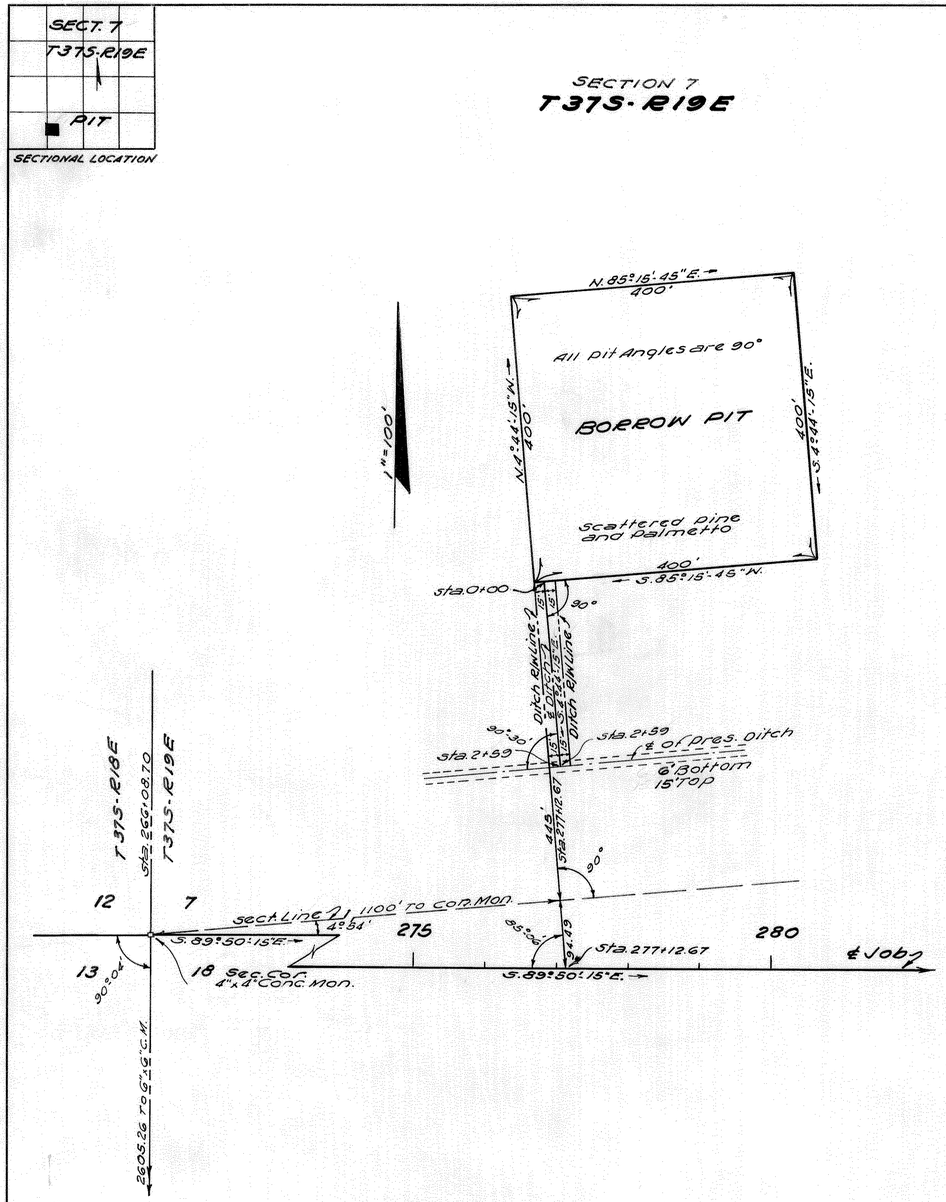

BORROW PIT NO.1
30' DRAIN REQUIRED

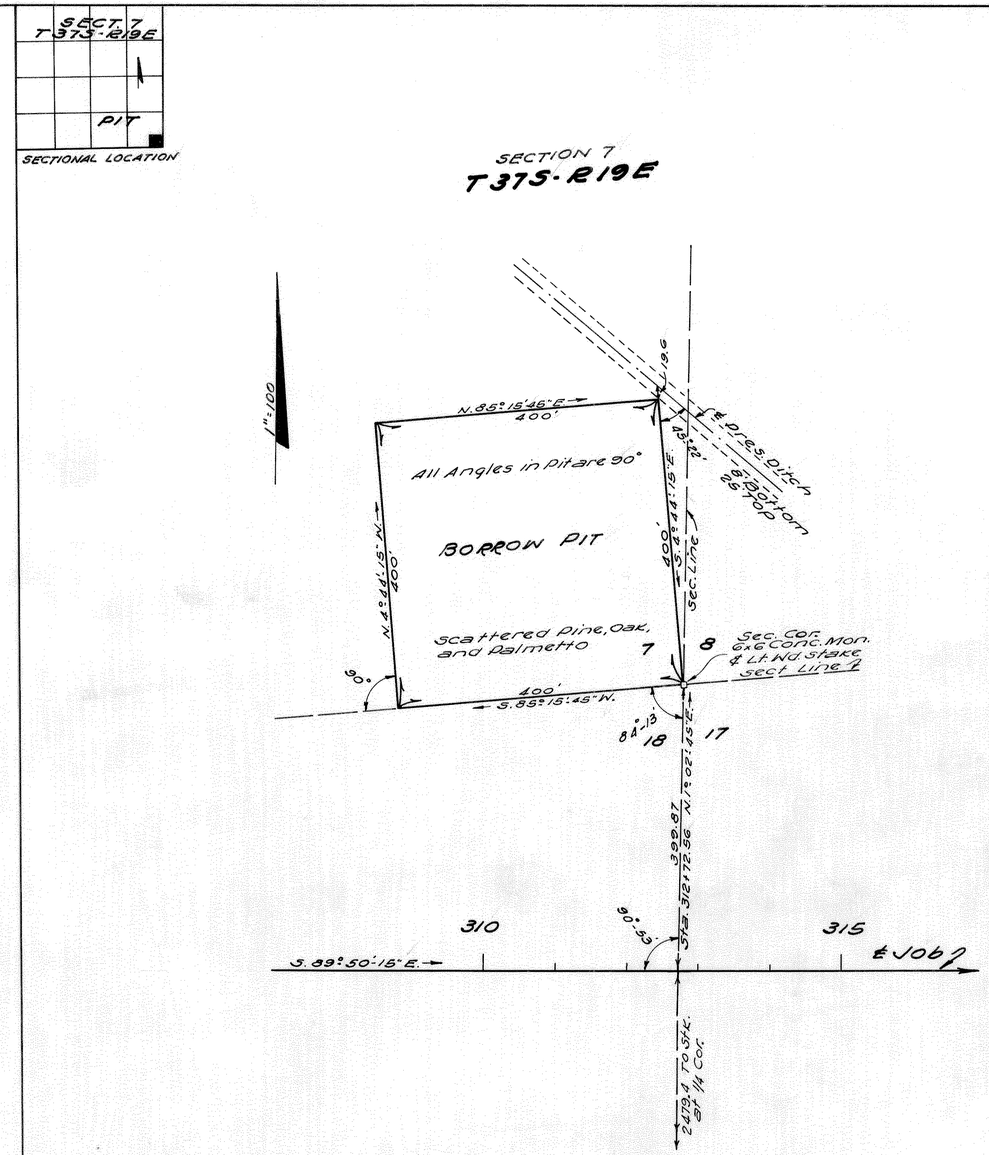

BORROW PIT NO.2
NO DRAINAGE REQUIRED

3 yr Term

STATE OF FLORIDA
STATE ROAD DEPARTMENT

RIGHT OF WAY MAP

SECTION No. 1753-250

ROAD No. S-782 SARASOTA COUNTY

SCALE 1"=100'	NAMES	DATES
DRAWN	REH	8-4-50
TRACED	REH	8-7-50
INDEXED		
REVISED		
REVISED		

APPROVED BY
DIVISION ENGINEER
STATE HIGHWAY ENGINEER

CHECKED P.W.E. 8-7-50