| FED. ROAD DIV. NO. | STATE | PROJECT NO. | FISCAL YEAR | SHEET NO. |
|---|---|---|---|---|
| 3 | FLA. | 17509-2601 | | 1 |

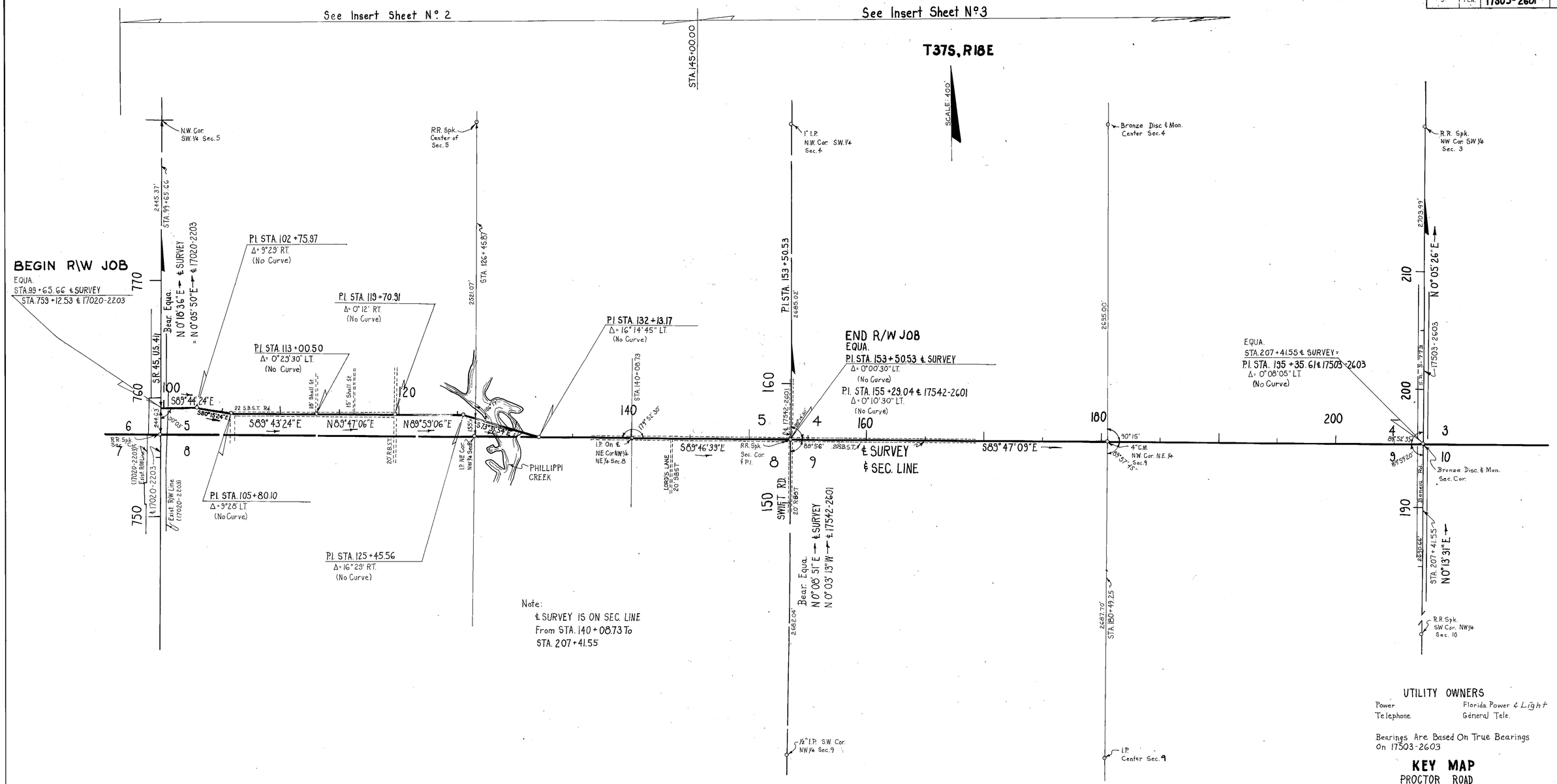


UTILITY OWNERS

Power — Florida Power & Light
Telephone — General Tele.

Bearings Are Based On True Bearings On 17503-2603

**KEY MAP**
PROCTOR ROAD

Land Ties, Sub'd Ties Maint. R/W Plotted From F.B. 857063
Align. Topog. Plotted From F.B. 860866

STATE OF FLORIDA
STATE ROAD DEPARTMENT

# RIGHT OF WAY MAP

STATE ROAD NO. S-72A SARASOTA COUNTY

| | BY | DATE |
|---|---|---|
| DRAWN | L.R.J. | 5-24-68 |
| TRACED | R.E.T. | 6-17-68 |
| CHECKED | D.C. | 6-20-68 |
| COMPARED | | |
| INDEXED | | |

APPROVED BY — DATE
C. W. Morris De Oca — DISTRICT ENGINEER
ENGINEER OF RIGHTS OF WAY
7-2-68 — STATE HIGHWAY ENGINEER

| REVISION | BY | DATE |
|---|---|---|
| END JOB STA. | B.A.L. | 9-26-74 |
| Utility Owner | WDM-MHC | 5-22-72 |

SECTION 17509-2601 SHEET 1 OF

| FED. ROAD DIV. NO. | STATE | PROJECT NO. | FISCAL YEAR | SHEET NO. |
|---|---|---|---|---|
| 3 | FLA. | 17509-2601 | | 2 |

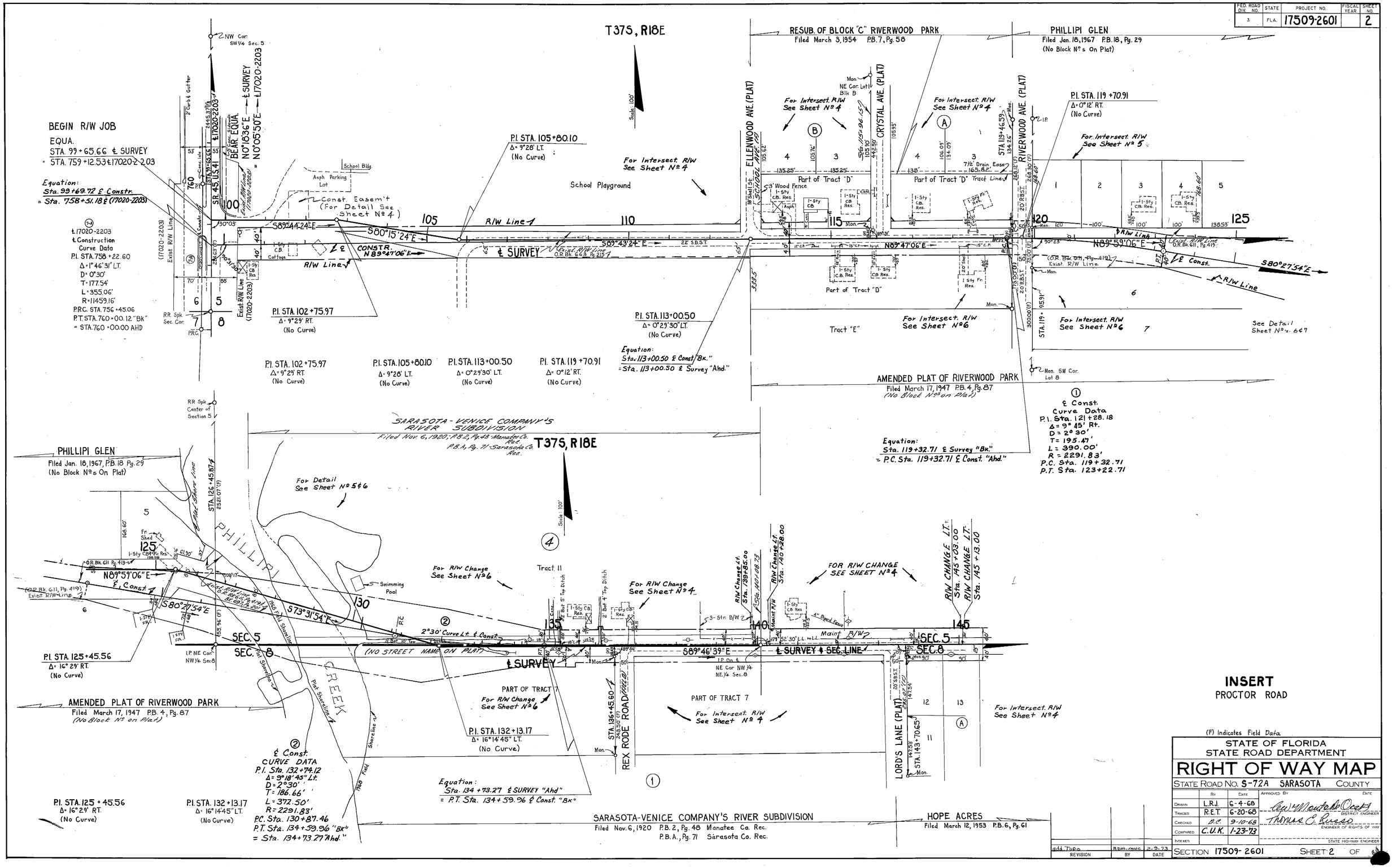


(F) Indicates Field Data

STATE OF FLORIDA
STATE ROAD DEPARTMENT

# RIGHT OF WAY MAP

STATE ROAD NO. S-72A SARASOTA COUNTY

| | By | Date | Approved By | Date |
|---|---|---|---|---|
| Drawn | L.R.J. | 6-4-68 | | |
| Traced | R.E.T. | 6-20-68 | | |
| Checked | P.C. | 9-10-68 | | |
| Compared | C.U.K. | 1-23-73 | | |
| Inserted | | | | |

DISTRICT ENGINEER

ENGINEER OF RIGHTS OF WAY

STATE HIGHWAY ENGINEER

| REVISION | BY | DATE |
|---|---|---|
| add Tabs | Bpm-mus | 2-9-73 |

SECTION 17509-2601 SHEET 2 OF

| FED. ROAD DIV. NO. | STATE | PROJECT NO. | FISCAL YEAR | SHEET NO. |
|---|---|---|---|---|
| 3 | FLA. | 17509-2601 | | 3 |

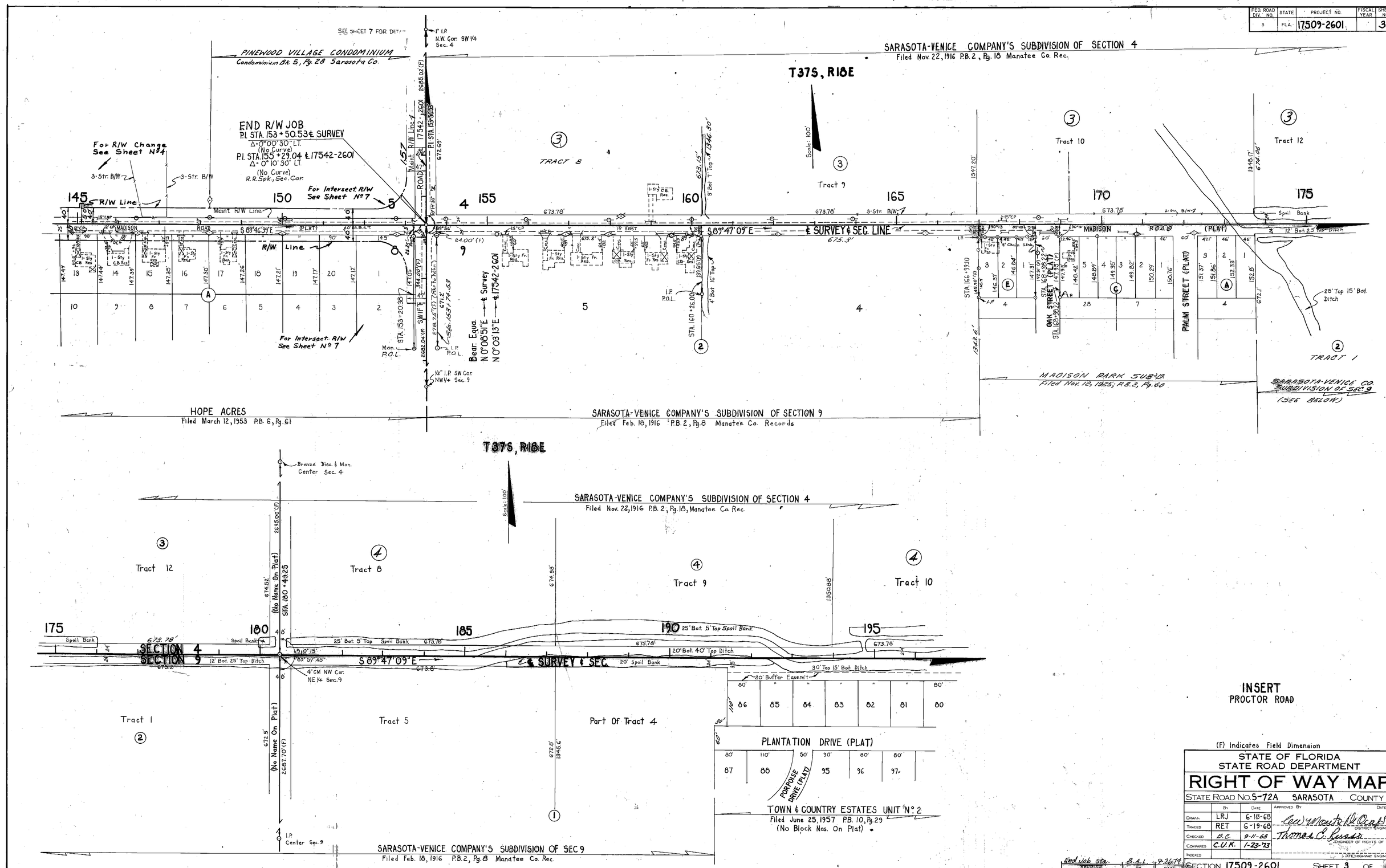


(F) Indicates Field Dimension

STATE OF FLORIDA
STATE ROAD DEPARTMENT

# RIGHT OF WAY MAP

STATE ROAD NO. S-72A SARASOTA COUNTY

| | By | Date | Approved By | Date |
|---|---|---|---|---|
| Drawn | LRJ | 6-18-68 | | |
| Traced | RET | 6-19-68 | | |
| Checked | D.C. | 9-11-68 | | |
| Compared | C.U.K. | 1-23-73 | | |
| Indexed | | | | |

DISTRICT ENGINEER

ENGINEER OF RIGHTS OF WAY

STATE HIGHWAY ENGINEER

| REVISION | BY | DATE |
|---|---|---|
| End Job Sta. | B.A.L. | 9-26-74 |

SECTION 17509-2601 SHEET 3 OF

| FED. ROAD DIV. No. | STATE | PROJECT No. | FISCAL YEAR | SHEET No. |
|---|---|---|---|---|
| 3 | FLA. | 17509-2601 | | 4 |

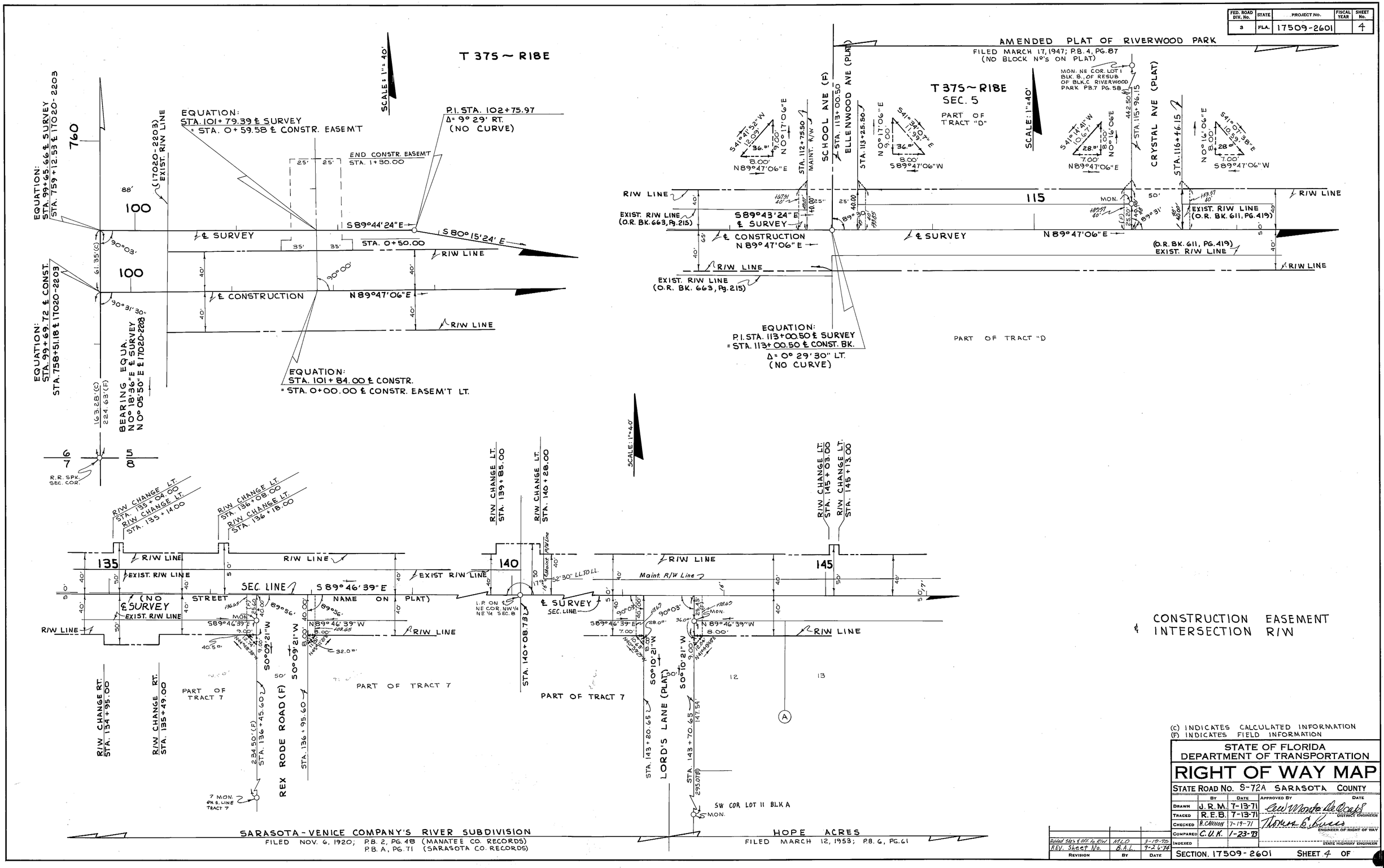


(C) INDICATES CALCULATED INFORMATION
(F) INDICATES FIELD INFORMATION

STATE OF FLORIDA
DEPARTMENT OF TRANSPORTATION

# RIGHT OF WAY MAP

STATE ROAD No. S-72A SARASOTA COUNTY

| | By | Date | Approved By | Date |
|---|---|---|---|---|
| Drawn | J. R. M. | 7-13-71 | | |
| Traced | R. E. B. | 7-13-71 | DISTRICT ENGINEER | |
| Checked | R. CANNON | 7-19-71 | | |
| Compared | C. U. K. | 1-23-73 | ENGINEER OF RIGHT OF WAY | |
| Indexed | | | STATE HIGHWAY ENGINEER | |

| Revision | By | Date |
|---|---|---|
| Added Sht's & Off. to R/W | MLD | 3-12-75 |
| REV. Sheet No. | B.A.L. | 9-26-74 |

SECTION. 17509-2601 SHEET 4 OF

| FED. ROAD DIV. No. | STATE | PROJECT No. | FISCAL YEAR | SHEET No. |
|---|---|---|---|---|
| 3 | FLA. | 17509-2601 | | 5 |

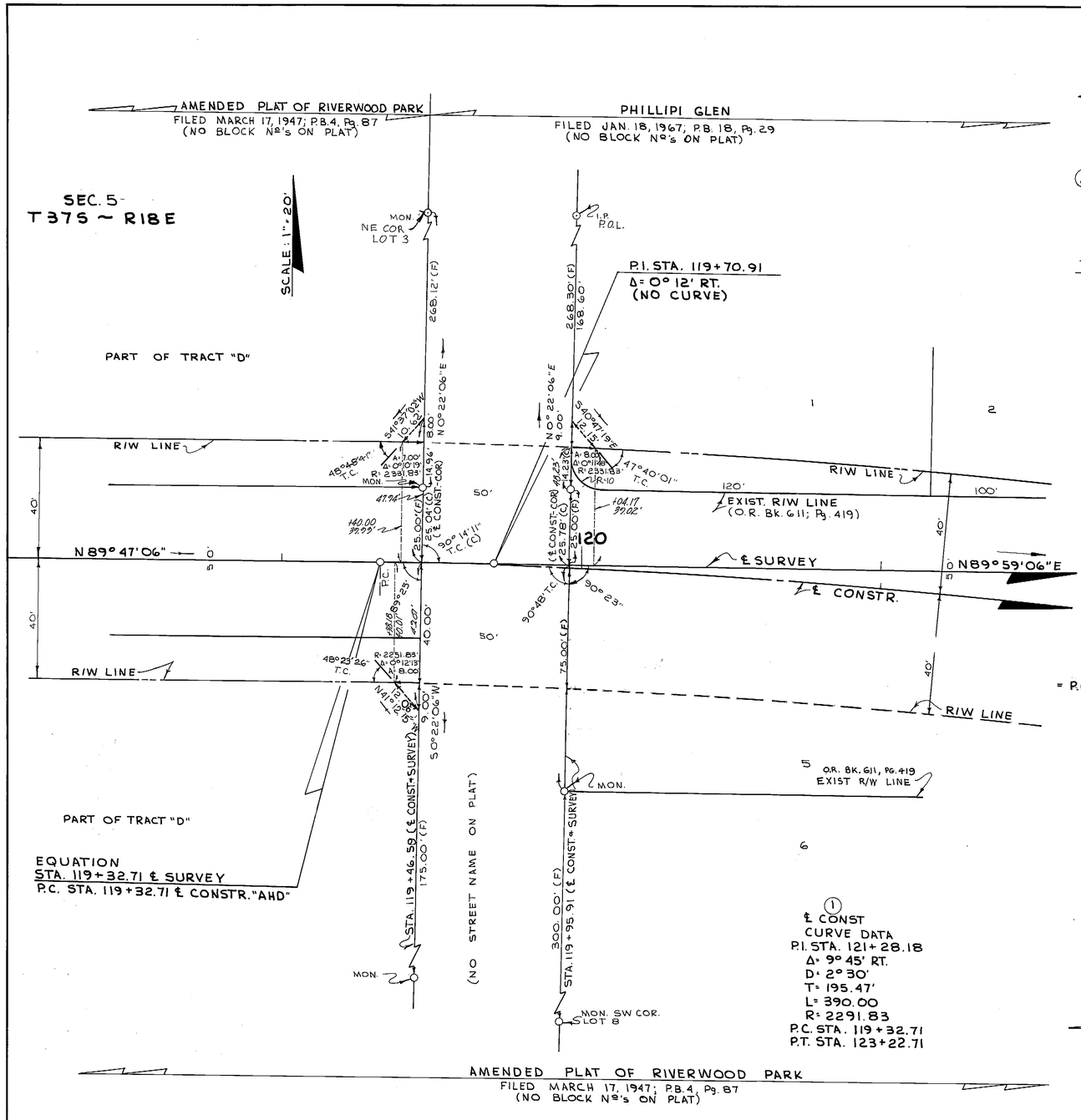


INTERSECTION R/W

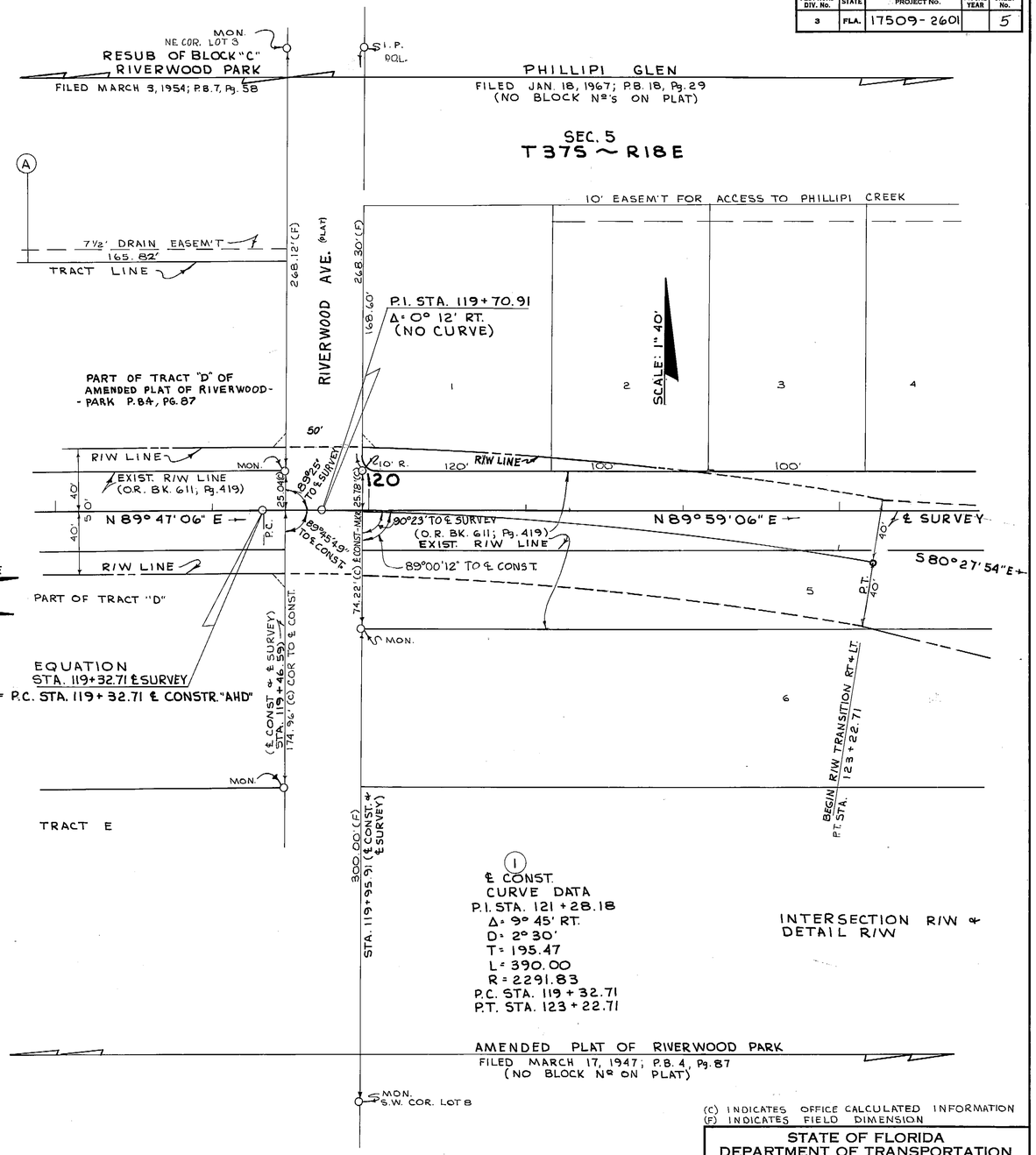


(C) INDICATES OFFICE CALCULATED INFORMATION
(F) INDICATES FIELD DIMENSION

STATE OF FLORIDA
DEPARTMENT OF TRANSPORTATION

# RIGHT OF WAY MAP

STATE ROAD No. S-72A SARASOTA COUNTY

| | By | Date | Approved By | Date |
|---|---|---|---|---|
| Drawn | J.R.M. | 7-8-71 | | DISTRICT ENGINEER |
| Traced | R.E.B. | 7-12-71 | | |
| Checked | R.CANNON | 7-19-71 | | ENGINEER OF RIGHT OF WAY |
| Compared | C.U.K. | 1-23-73 | | |
| Indexed | | | | STATE HIGHWAY ENGINEER |

| Revision | By | Date |
|---|---|---|
| Add R/W Stks & Offsets | MLD | 3-10-75 |
| Rev. Sheet No. | R.A.L. | 9-26-74 |

SECTION 17509-2601 SHEET 5 OF

| FED. ROAD DIV. No. | STATE | PROJECT No. | FISCAL YEAR | SHEET No. |
|---|---|---|---|---|
| 3 | FLA. | 17509-2601 | | 6 |

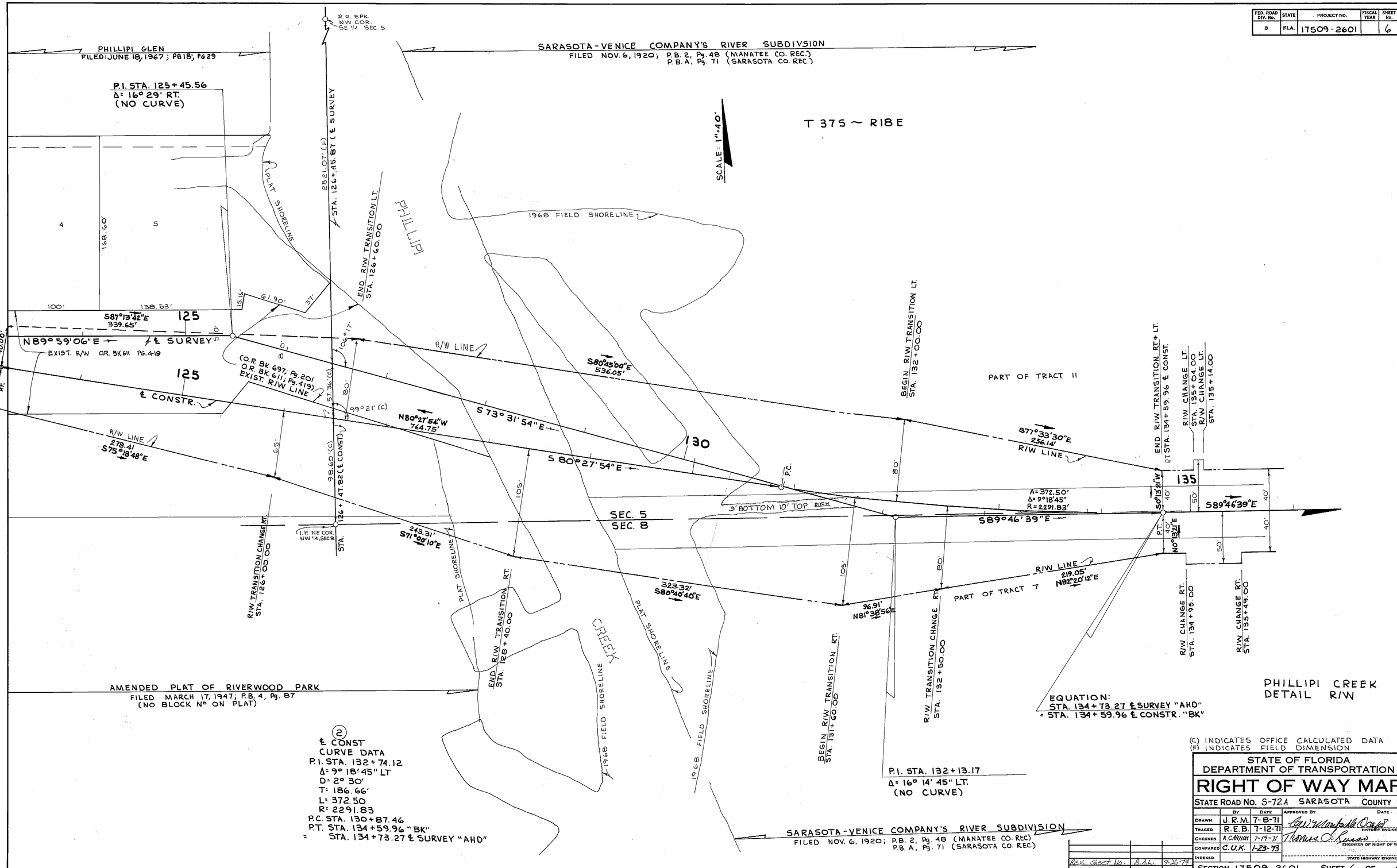


(2)
℄ CONST
CURVE DATA
P.I. STA. 132+74.12
Δ= 9° 18' 45" LT
D= 2° 30'
T= 186.66'
L= 372.50
R= 2291.83
P.C. STA. 130+87.46
P.T. STA. 134+59.96 "BK"
= STA. 134+73.27 ℄ SURVEY "AHD"

(C) INDICATES OFFICE CALCULATED DATA
(F) INDICATES FIELD DIMENSION

STATE OF FLORIDA
DEPARTMENT OF TRANSPORTATION

# RIGHT OF WAY MAP

STATE ROAD No. S-72A SARASOTA COUNTY

| | BY | DATE | APPROVED BY | DATE |
|---|---|---|---|---|
| DRAWN | J.R.M. | 7-8-71 | | DISTRICT ENGINEER |
| TRACED | R.E.B. | 7-12-71 | | |
| CHECKED | R.C.Mixon | 7-19-71 | | ENGINEER OF RIGHT OF WAY |
| COMPARED | C.U.K. | 1-23-73 | | |
| INDEXED | | | | STATE HIGHWAY ENGINEER |

| REVISION | BY | DATE |
|---|---|---|
| Rev. Sheet No. | B.A.L. | 9-26-74 |

SECTION 17509-2601 SHEET 6 OF

| FED. ROAD DIV. No. | STATE | PROJECT No. | FISCAL YEAR | SHEET No. |
|---|---|---|---|---|
| 3 | FLA. | 17509-2601 | | 7 |

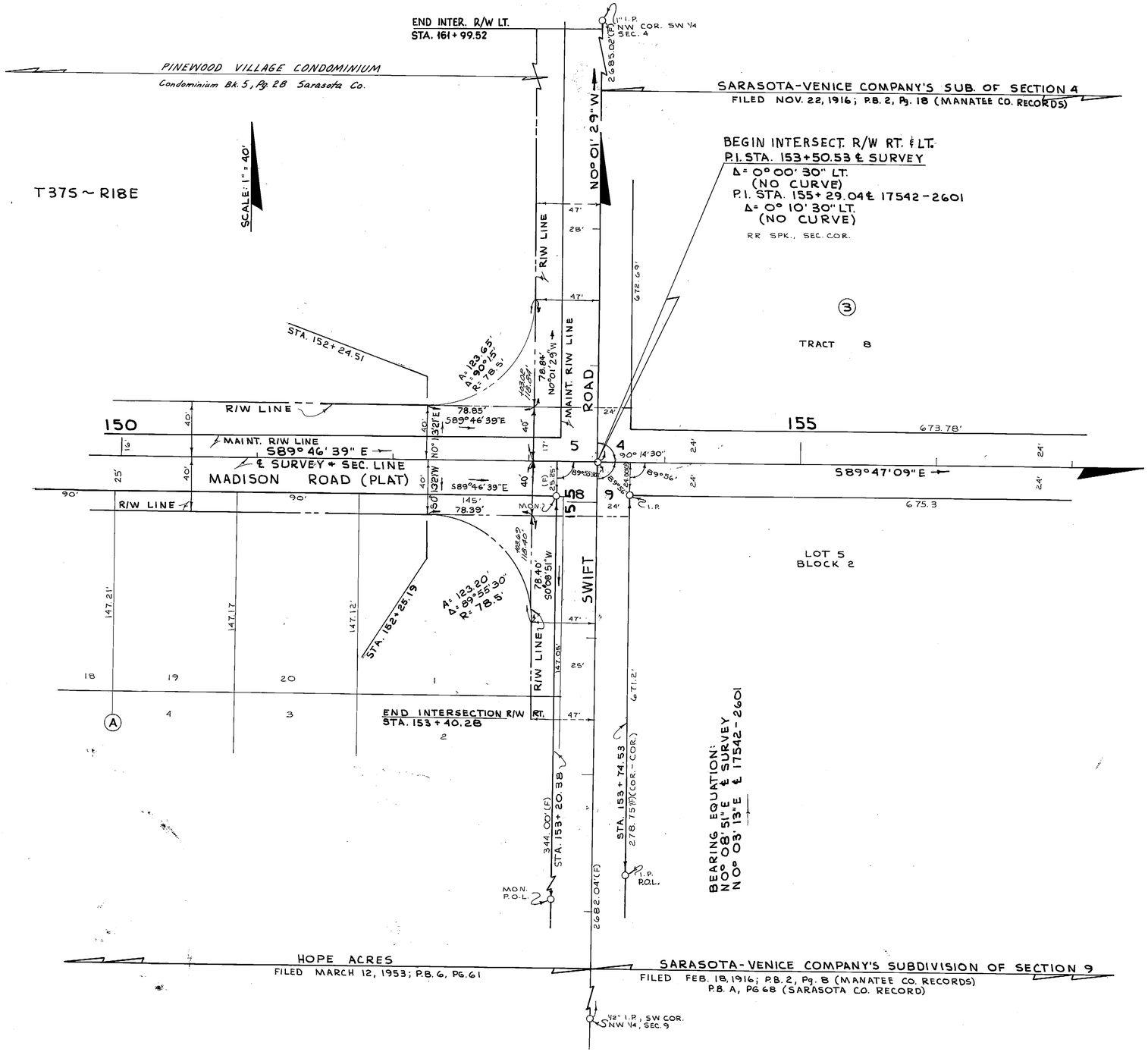


(F) INDICATES FIELD INFORMATION

STATE OF FLORIDA
DEPARTMENT OF TRANSPORTATION

# RIGHT OF WAY MAP

STATE ROAD NO. S-72A SARASOTA COUNTY

| | BY | DATE | APPROVED BY | DATE |
|---|---|---|---|---|
| DRAWN | J.R.M. | 7-14-71 | Lee Wouts McOcaf | DISTRICT ENGINEER |
| TRACED | R.E.B. | 7-14-71 | | |
| CHECKED | R.CANNON | 7-19-71 | Thomas E. Russo | ENGINEER OF RIGHT OF WAY |
| COMPARED | C.U.K. | 1-23-73 | | |
| INDEXED | | | | STATE HIGHWAY ENGINEER |

| REVISION | BY | DATE |
|---|---|---|
| R/W Added Sta's. & OFF. | MLO | 3-19-75 |
| REV. Sheet No. | B.A.L. | 9-26-74 |

SECTION. 17509-2601 SHEET 7 OF