STATE JOB NO. 17190-2501

FED. ROAD DIV. NO.	STATE	PROJECT NO.	FISCAL YEAR	SHEET NO.
3	FLA.	M-1032-(1)		

INDEX OF SHEETS

SHEET NO.

STATE OF FLORIDA
DEPARTMENT OF TRANSPORTATION

PLANS OF THE

STATE HIGHWAY RIGHT OF WAY MAP

F.A. PROJECT NO. M-1032-(1)
STATE ROAD 610
SARASOTA COUNTY
LENGTH = 3.308 MILES

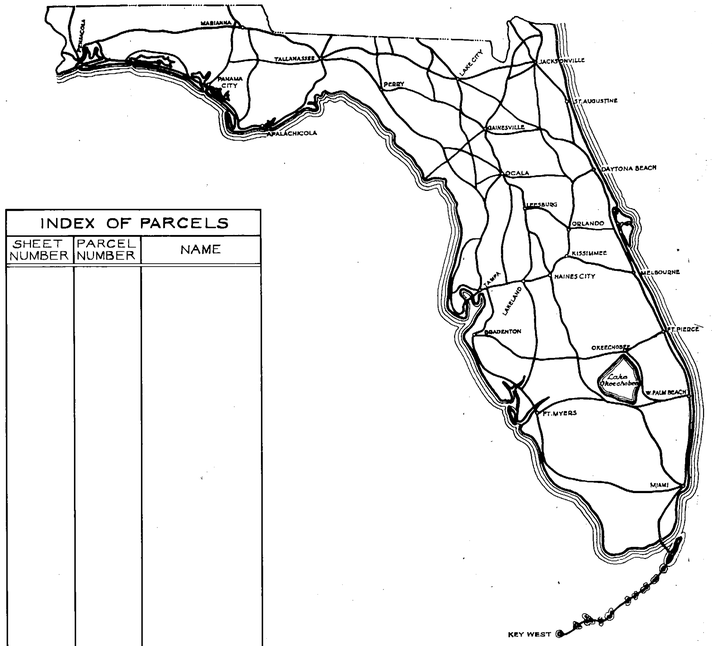

INDEX OF PARCELS		
SHEET NUMBER	PARCEL NUMBER	NAME

SEE TABLE OF OWNERSHIPS ON DETAIL SHEETS FOR INDEX INFORMATION

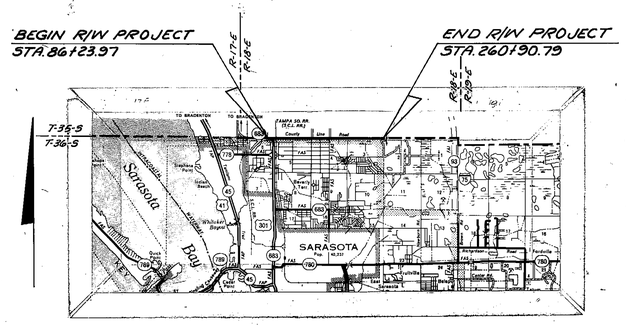

CONVENTIONAL SIGNS

COUNTY LINE		TRAVELED WAY	
TOWNSHIP LINE		BUILDINGS	
SECTION LINE		BRIDGES OVER 20 FT. SPAN	
UNFENCED PROPERTY		POWER POLE	
CITY LINE		TELEPHONE POLE	
FENCE LINE		MARSH	
RIGHT OF WAY LINE		BURIED UTILITY	TYPE
BASE OR SURVEY LINE		LIGHT STANDARD	
RAILROADS		R. R. MILE POST	
LIMITED ACCESS LINE		PROPERTY LINE	
LIMIT OF SLOPE			

APPROVED BY FEDERAL HIGHWAY ADMINISTRATION-DATE.

SUBMITTED BY

Cecil L. Ratcliff
for; ENGINEER OF RIGHTS OF WAY

ATTENTION IS DIRECTED TO THE FACT THAT THIS MAP MAY HAVE BEEN REDUCED IN SIZE BY REPRODUCTION. THIS MUST BE CONSIDERED WHEN OBTAINING SCALED DATA

APPROVED DATE

[redacted]

DIVISION ADMINISTRATOR
FEDERAL HIGHWAY ADMINISTRATION

BY: DIVISION RIGHT OF WAY OFFICER

17190-2501 SARASOTA CO.

F. A. PROJECT NO.	SHEET NO.
M-1032-(1)	

FLORIDA DEPARTMENT OF TRANSPORTATION
RIGHT OF WAY ENGINEERING SECTION

RIGHT OF WAY MAP

STATE ROAD NO. 610 SARASOTA COUNTY

	BY	DATE	APPROVED BY	DATE
DRAWN	J.W.D.	10-11-77	C.W. Monts de Oca	
TRACED	J.W.D.	10-25-77	DISTRICT ENGINEER	
CHECKED	L.R.J.	6-1-78	Cecil L. Rotell 6-26-78	
			ENGINEER OF RIGHT OF WAY	

MAPS PREPARED BY 1ST DISTRICT

FIELD BOOK NO'S 1-A

W. P.I. NO. 119021

SCALE: 1" = 400'

SECTION 17190-2501

SHEET 1 OF 10

REVISION	BY	DATE

BOSWORTH AERIAL SURVEYS, INC.
Photogrammetry for the Profession

Flight Date: March 17, 1971

F. A. PROJECT NO.	SHEET NO.
M-1032-(1)	

FLORIDA DEPARTMENT OF TRANSPORTATION
RIGHT OF WAY ENGINEERING SECTION

RIGHT OF WAY MAP

STATE ROAD NO. 610 SARASOTA COUNTY

	BY	DATE	APPROVED BY	DATE
DRAWN	J.W.D.	10-11-77	C.W. Monte de Oca	Jun
TRACED	J.W.D.	10-25-77	DISTRICT ENGINEER	
CHECKED	L.R.J.	6-1-78	Cecil L. Ratcliff 6-26-78	
			for: ENGINEER OF RIGHT OF WAY	

MAPS PREPARED BY 1ST DISTRICT

FIELD BOOK NO'S 1-A

W.P.I. NO. 119021

SCALE: 1" = 400'

SECTION 17190-2501

SHEET 2 OF 10

REVISION	BY	DATE
ADD PAR. 119.1	JJS-VGS	9-19-78

Flight Date: March 17, 1971

BOSWORTH AERIAL SURVEYS, INC.
Photogrammetry for the Profession

F. A. PROJECT NO.	SHEET NO.
M-1032-(1)	



CURVE DATA
1712 (102) 2104
P.I. STA. 203+24.96
Δ=47°00'00" LT.
D=5°00'
T=498.26'
L=940.00'
R=1145.92'
P.C. STA. 198+26.70
P.T. STA. 207+66.70

REVISED CURVE DATA
1712 (102) 2104
P.I. STA. 203+26.44
Δ=46°58'56" LT.
D=5°00'
T=498.05'
L=939.64'
R=1145.92
P.C. STA. 198+28.39
P.T. STA. 207+68.03

INSERT

(F) Indicates Field Dimension

FLORIDA DEPARTMENT OF TRANSPORTATION
RIGHT OF WAY ENGINEERING SECTION

RIGHT OF WAY MAP

STATE ROAD NO. 610 SARASOTA COUNTY

	BY	DATE	APPROVED BY	DATE
DRAWN	J.W.D.	10-11-77	C. W. Monte Jr. Jr.	6-1-78
TRACED	L.A.	10-22-77	DISTRICT ENGINEER	
CHECKED	L.R.J.	6-1-78	Cecil L. Ratcliff	6-26-78
			ENGINEER OF RIGHT OF WAY	

MAPS PREPARED BY 1ST DISTRICT
FIELD BOOK NO'S 1-A
W.P.I. NO. 119021
SCALE: 1" = 100'
SECTION 17190-2501
SHEET 3 OF 10

REVISION	BY	DATE

Flight Date: March 17, 1971

BOSWORTH AERIAL SURVEYS, INC.
Photogrammetry for the Profession

F. A. PROJECT NO.	SHEET NO.
M-1032-(1)	

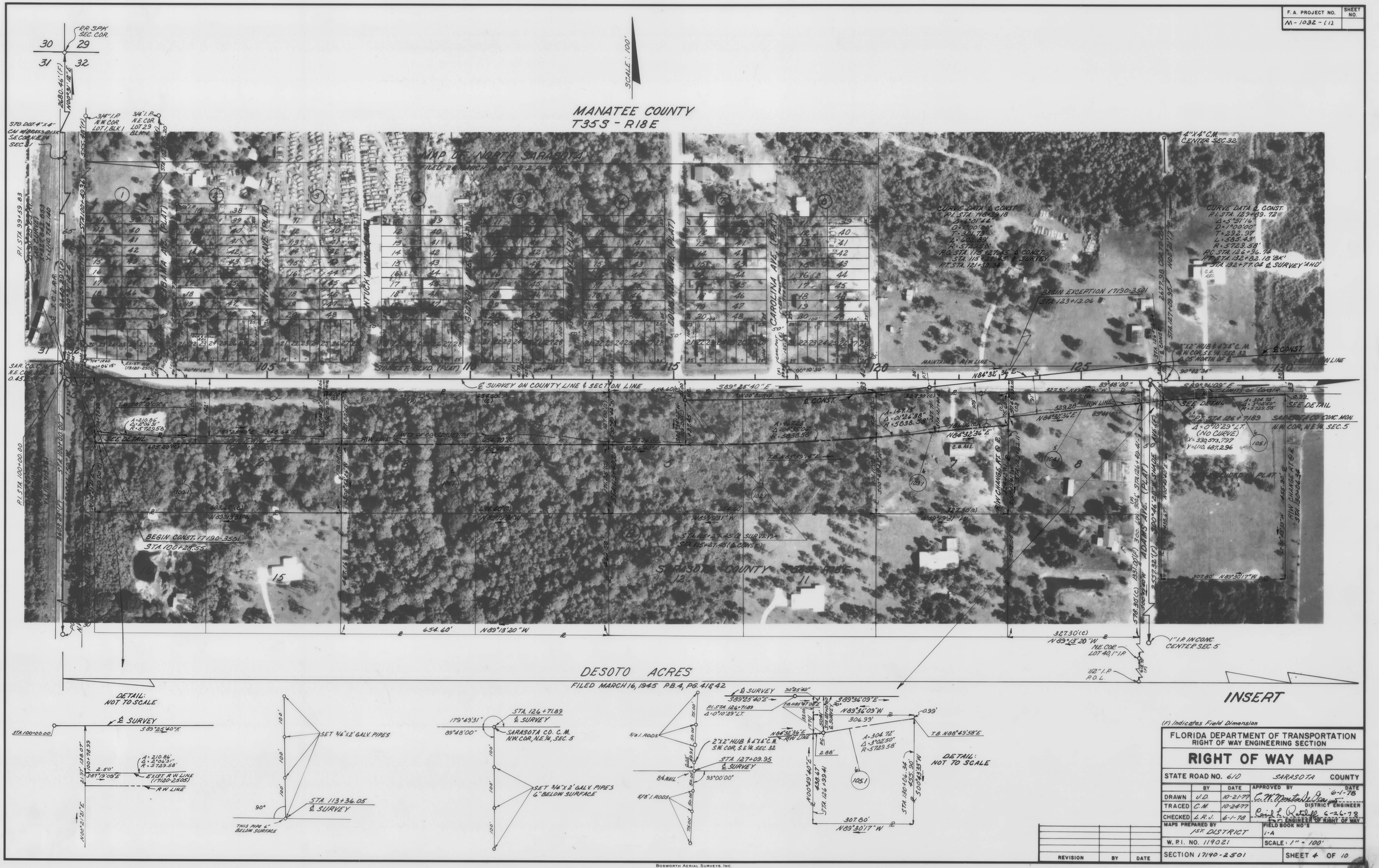

(F) Indicates Field Dimension

FLORIDA DEPARTMENT OF TRANSPORTATION
RIGHT OF WAY ENGINEERING SECTION

RIGHT OF WAY MAP

STATE ROAD NO. 610 SARASOTA COUNTY

	BY	DATE	APPROVED BY	DATE
DRAWN	J.D.	10-21-77	C. W. Montague Jr.	6-1-78
TRACED	C.M.	10-24-77	DISTRICT ENGINEER	
CHECKED	L.R.J.	6-1-78	Cecil L. Ratcliff	6-26-78
			FOR: ENGINEER OF RIGHT OF WAY	

MAPS PREPARED BY 1ST DISTRICT

FIELD BOOK NO'S 1-A

W.P.I. NO. 119021

SCALE: 1" = 100'

SECTION 17190-2501

SHEET 4 OF 10

REVISION	BY	DATE

BOSWORTH AERIAL SURVEYS, INC.
Photogrammetry for the Profession

Flight Date: March 17, 1971

F. A. PROJECT NO.	SHEET NO.
M-1032-(1)	



INSERT

(F) Indicates Field Dimension

Void Par. 117 & 118	LA-R.P.H.	9-7-78
REVISION	BY	DATE

FLORIDA DEPARTMENT OF TRANSPORTATION
RIGHT OF WAY ENGINEERING SECTION

RIGHT OF WAY MAP

STATE ROAD NO. 610 SARASOTA COUNTY

	BY	DATE	APPROVED BY	DATE
DRAWN	J.W.D.	10-12-77	C.M. Monte De Ica	6-1-78
TRACED	L.A.	10-23-77	DISTRICT ENGINEER	
CHECKED	L.R.J.	6-1-78	Cecil L. Ratcliff	6-26-78
			for: ENGINEER OF RIGHT OF WAY	

MAPS PREPARED BY: 1ST. DISTRICT
FIELD BOOK NO'S: 1-A
W.P.I. NO. 119021
SCALE: 1" = 100'
SECTION 17190-2501
SHEET 5 OF 10

BOSWORTH AERIAL SURVEYS, INC.
Photogrammetry for the Profession

Flight Date: March 17, 1971

F. A. PROJECT NO.	SHEET NO.
M-1032-(1)	



(F) Indicates Field Dimension

FLORIDA DEPARTMENT OF TRANSPORTATION
RIGHT OF WAY ENGINEERING SECTION

RIGHT OF WAY MAP

STATE ROAD NO. 610 SARASOTA COUNTY

	BY	DATE	APPROVED BY	DATE
DRAWN	J.W.D.	10-13-77	C. W. Monte De Ocampo	6-1-78
TRACED	L.A.	10-24-77	DISTRICT ENGINEER	
CHECKED	L.R.J.	6-1-78	Cecil L. Ratcliff	6-26-78
			for ENGINEER OF RIGHT OF WAY	

MAPS PREPARED BY 1ST DISTRICT

FIELD BOOK NO'S 1A

W.P.I. NO. 119021

SCALE: 1" = 100'

SECTION 17190-2501

SHEET 6 OF 10

REVISION	BY	DATE
Add "R" 110.1 & 111.1	L.R.J.	11-5-79

BOSWORTH AERIAL SURVEYS, INC.
Photogrammetry for the Profession

Flight Date: March 17, 1971

F.A. PROJECT NO.	SHEET NO.
M-1032-(1)	

SARASOTA COUNTY
T36S-R18E

INSERT

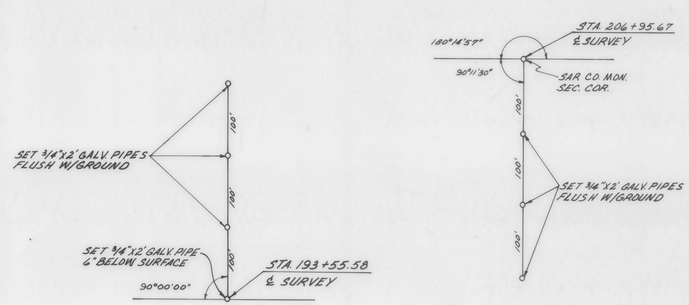

(P) Indicates Field Dimension

FLORIDA DEPARTMENT OF TRANSPORTATION
RIGHT OF WAY ENGINEERING SECTION

RIGHT OF WAY MAP

STATE ROAD NO. 610 SARASOTA COUNTY

	BY	DATE	APPROVED BY	DATE
DRAWN	J.W.D.	10-13-77	C. W. Martin Dr. Dir.	6-1-78
TRACED	T.J.W.	10-24-77	DISTRICT ENGINEER	
CHECKED	L.R.J.	6-1-78	Cecil L. Roloff	6-26-78
			For ENGINEER OF RIGHT OF WAY	

MAPS PREPARED BY 1ST DISTRICT — FIELD BOOK NO'S 1-A

W.R.I. NO. 119021 — SCALE: 1" = 100'

SECTION 17190-2501 — SHEET 7 OF 10

REVISION	BY	DATE
Add 'K' 116-1 & 111-1	L.R.J.	11-5-79

Flight Date: March 17, 1971

BOSWORTH AERIAL SURVEYS, INC.
Photogrammetry for the Profession

F. A. PROJECT NO.	SHEET NO.
M-1032-(1)	

MANATEE COUNTY
T35S - R18E - SEC 34





INSERT

(P) INDICATES FIELD DIMENSION

REVISION	BY	DATE
ADD. PAR. 1191	JJS-VGS	9-19-78
Chg. Dim.	B.B.-D.J.C.	7-7-78

FLORIDA DEPARTMENT OF TRANSPORTATION
RIGHT OF WAY ENGINEERING SECTION

RIGHT OF WAY MAP

STATE ROAD NO. 610 SARASOTA COUNTY

	BY	DATE	APPROVED BY	DATE
DRAWN	U.D.	10-21-77	C. M. Monta de Oca	6-1-78
TRACED	C.M.	10-23-77	DISTRICT ENGINEER	
CHECKED	L.R.J.	6-1-78	Cecil L. Ratcliff 6-26-78	
			ENGINEER OF RIGHT OF WAY	

MAPS PREPARED BY 1ST. DISTRICT
FIELD BOOK NO'S 1-A
W.P.I. NO. 119021
SCALE: 1" = 100'
SECTION 17190-2501
SHEET 8 OF 10

Flight Date: March 17, 1971

BOSWORTH AERIAL SURVEYS, INC.
Photogrammetry for the Profession

F. A. PROJECT NO.	SHEET NO.
M-1032-(1)	

MANATEE COUNTY
T35S - R18E



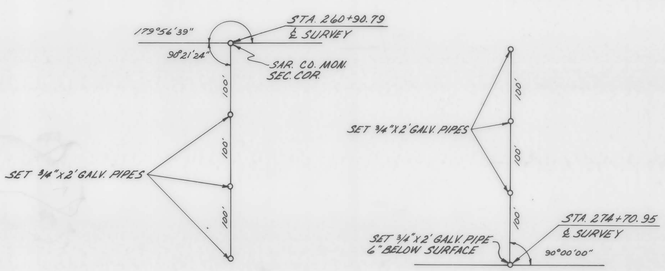

INSERT

(F) INDICATES FIELD DIMENSION

ADD PAR. 119.1	JJS-VGS	9-20-78	
REVISION	BY	DATE	

FLORIDA DEPARTMENT OF TRANSPORTATION
RIGHT OF WAY ENGINEERING SECTION

RIGHT OF WAY MAP

STATE ROAD NO. 610 SARASOTA COUNTY

	BY	DATE	APPROVED BY	DATE
DRAWN	U.D.	10-20-77	C. M. Roberts Dir. Dev. Mgr.	6-1-78
TRACED	C.M.	10-23-77	DISTRICT ENGINEER	
CHECKED	L.R.V.	6-1-78	Cecil G. Ratcliff 6-26-78	
			For: ENGINEER OF RIGHT OF WAY	

MAPS PREPARED BY 1ST DISTRICT
FIELD BOOK NO'S 1-A
W.P.I. NO. 119021
SCALE: 1" = 100'
SECTION 17190-2501
SHEET 9 OF 10

Flight Date: March 17, 1971

BOSWORTH AERIAL SURVEYS, INC.
Photogrammetry for the Profession

FED. ROAD DIV. No.	STATE	F A PROJECT No.	FISCAL YEAR	SHEET No.
	FLA.	M-1032-(1)		

TABLE OF OWNERSHIPS

PARCEL NO.	SHEET NO.	NAME	AREA TAKEN	REMAINDERS RIGHT	REMAINDERS LEFT	COMMENTS
100.1	4	WILLIAM L. NORTHEN, JR. ET UX	15,942 s.f.	2.350 ac.	-0-	
101.1	4	SHERL M. FUCHSMAN	1.909 Ac.	7.041 ac.	-0-	
102.1	4	ELVON HELMUTH	1.842 Ac.	2.649 Ac.	-0-	
103.1	4	MILTON HEYWOOD MORGON, ET AL	0.696 Ac.	1.556 Ac.	-0-	
104.1	4	ROBERT D. FITZPATRICK, ET UX	13,156 s.f.	4.211 Ac.	-0-	
105.1	4&5	JOHN H. MILLER, ET UX	2,437 s.f.	3.166 Ac.	-0-	
106.1	6	LENVIL CREWS, ET UX	5,108 s.f.	3.947 Ac.	-0-	
107.1	6	JOSEPH H. SHIVELY, ET UX	5,057 s.f.	1.895 Ac.	-0-	
108.1	6	JULIA E. WHITTED	7,622 s.f.	0.877 Ac.	-0-	
109.1-R	6	CREANNEY CARTER, ET UX	0.740 Ac.	2.503 Ac.	-0-	
110.1	6&7	SARASOTA SOUTHERN METHODIST CHURCH, INC.	0.832	4.080 Ac.	-0-	
111.1	6&7	ROBERT JOHNSEN	1.163 Ac.	3.758 Ac.	-0-	
112.1	2&7	CECIL E. MILLER & JEAN MILLER	5.330 Ac.	34.250 Ac.	-0-	
113.1	2&7	JAMES L. RITCHEY, TRUSTEE	5.456 Ac.	75.638 Ac.	-0-	
114.1-R	2&8	DESOTO PALMS, INC.	9.571 Ac.	113.685 Ac.	-0-	
115.1	6	PETER BENI, ET UX	5,533 s.f.	2.074 Ac.	-0-	
116.1	6	SARASOTA COUNTY	1,274 s.f.	1.525 Ac.	-0-	
~~117.1~~	~~5~~	~~PAUL WHITE, ET UX~~	~~2,761 s.f.~~	~~0.939 Ac.~~	~~-0-~~	VOID
~~118.1~~	~~5~~	~~RICHARD T. GUZZETTA, ET UX~~	~~2,683 s.f.~~	~~2.138 Ac.~~	~~-0-~~	VOID
119.1	2,8,9	THE TABERNACLE INC.	4.165 AC.	64.955 Ac.	-0-	

PARCEL NO.	SHEET NO.	NAME	AREA TAKEN	REMAINDERS RIGHT	REMAINDERS LEFT	COMMENTS

PARCEL NO.	SHEET NO.	NAME	AREA TAKEN	REMAINDERS RIGHT	REMAINDERS LEFT	COMMENTS

REVISION	BY	DATE
Chg. Area Par. 109; Add R	J.W.D.-W.P.H.	10-23-79
NAME CHG. PAR. 114	LRJ.-W.P.H.	7-25-79
Chg. Area Par. 100, 101	B.S.-C.W.B.II	12-7-78
VOID Par. 117 & 118	L.A.-R.P.H.	9-7-78
ADD PAR. 119.1	JJS-VGS	9-20-78
NAME CHG. 103 & 100	B.B.-O.L.K.	6-28-78

STATE OF FLORIDA
DEPARTMENT OF TRANSPORTATION

RIGHT OF WAY MAP

STATE ROAD NO. 610 SARASOTA COUNTY

	BY	DATE
DRAWN	L.A.	5-12-78
TRACED		
CHECKED	L.R.J.	6-1-78
COMPARED		
INDEXED		

APPROVED BY C. W. Monte De Ocampo DATE 6-1-78
DISTRICT ENGINEER

Cecil L. Ratcliff for: 6-26-78
ENGINEER OF RIGHT OF WAY

STATE HIGHWAY ENGINEER

SECTION 17190-2501 SHEET 10 OF 10

W.P.I. NO. 119021

STATE JOB NO. 17190-2502

FED. ROAD DIV. NO.	STATE	PROJECT NO.	FISCAL YEAR	SHEET NO.
3	FLA.	RS-1642-(1)		

INDEX OF SHEETS

SHEET NO.

STATE OF FLORIDA
DEPARTMENT OF TRANSPORTATION

PLANS OF THE

STATE HIGHWAY RIGHT OF WAY MAP

F.A. PROJECT NO. RS-1642-(1)

SARASOTA COUNTY

STATE ROAD 610

LENGTH: 1.968 MILES

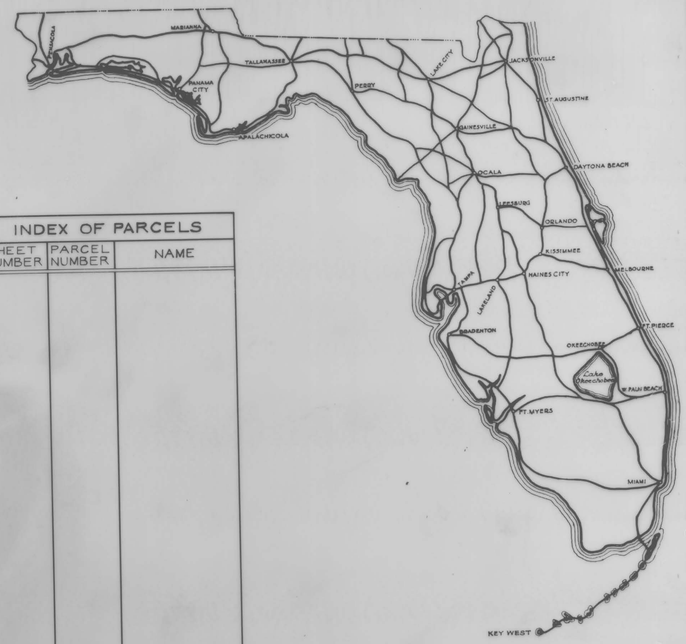

INDEX OF PARCELS		
SHEET NUMBER	PARCEL NUMBER	NAME

SEE TABLE OF OWNERSHIPS ON DETAIL SHEETS FOR INDEX INFORMATION

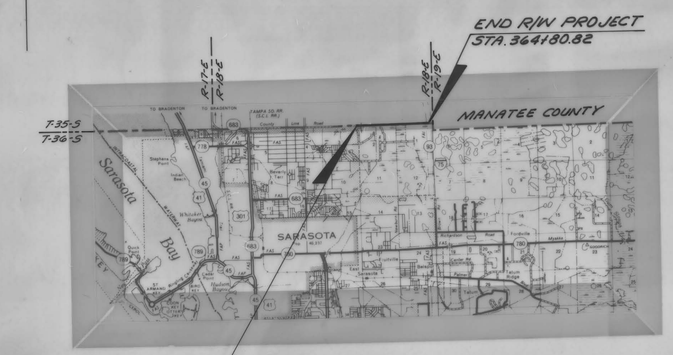

CONVENTIONAL SIGNS

COUNTY LINE	TRAVELED WAY
TOWNSHIP LINE	BUILDINGS
SECTION LINE	BRIDGES OVER 20 FT. SPAN
UNFENCED PROPERTY	POWER POLE
CITY LINE	TELEPHONE POLE
FENCE LINE	MARSH
RIGHT OF WAY LINE	BURIED UTILITY ---TYPE---
BASE OR SURVEY LINE	LIGHT STANDARD
RAILROADS	R. R. MILE POST
LIMITED ACCESS LINE —/-/-/—	PROPERTY LINE
LIMIT OF SLOPE	

APPROVED BY FEDERAL HIGHWAY ADMINISTRATION-DATE._____

ATTENTION IS DIRECTED TO THE FACT THAT THIS MAP MAY HAVE BEEN REDUCED IN SIZE BY REPRODUCTION. THIS MUST BE CONSIDERED WHEN OBTAINING SCALED DATA

SUBMITTED BY

ENGINEER OF RIGHTS OF WAY

APPROVED DATE

DIVISION ADMINISTRATOR
FEDERAL HIGHWAY ADMINISTRATION

BY: DIVISION RIGHT OF WAY OFFICER

SARASOTA CO. 17190-2502