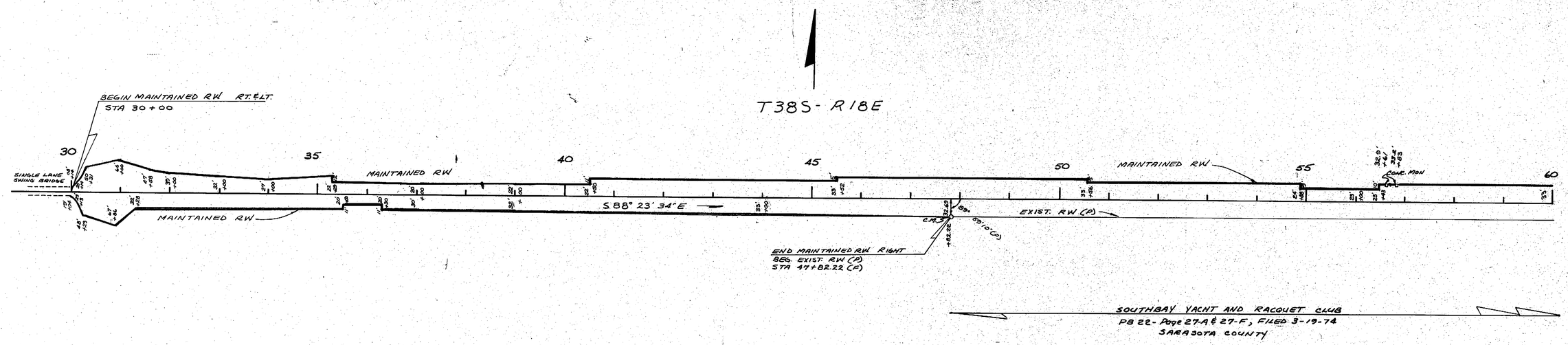

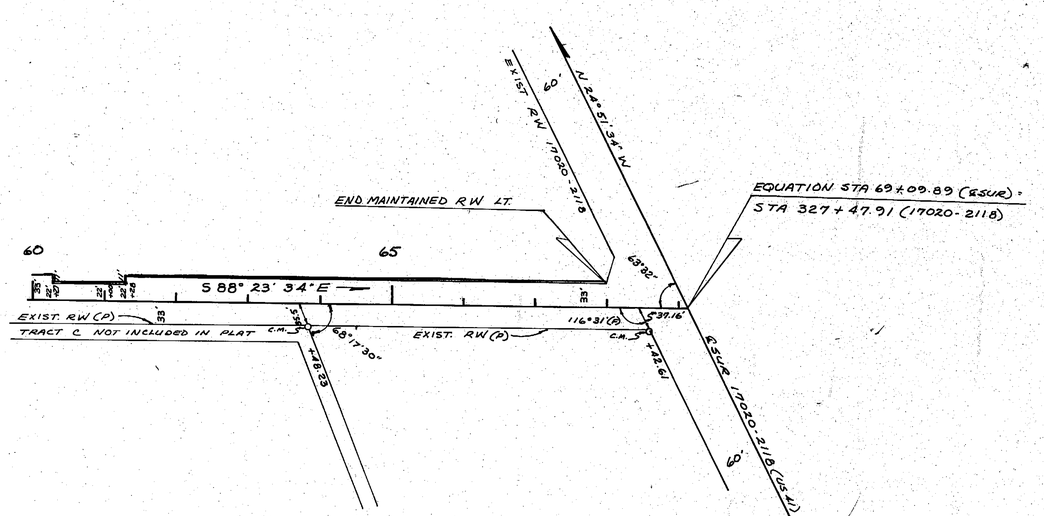

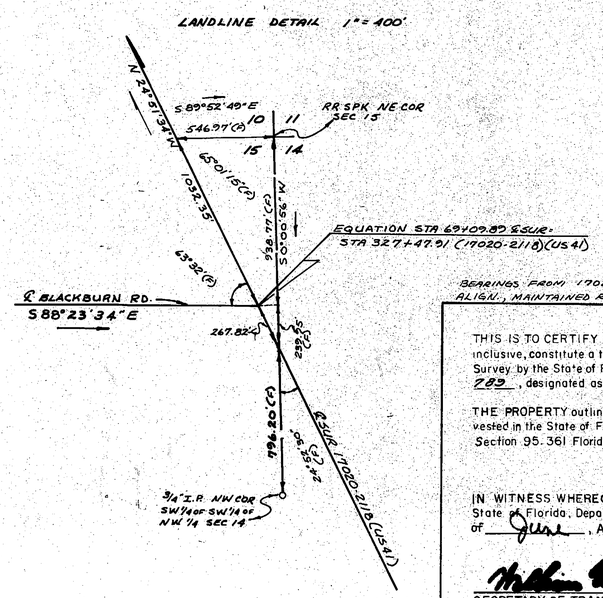

ACCEPTED for files and recorded in the public Records of Sarasota County, Florida this 23rd day of July A.D. 1980, in Road Plat Book 2, Page 16
Clerk of Circuit Court Sarasota County, Florida.
Sheila M. Morris
Chief Deputy Clerk

ACCEPTED for files and recorded in the public Records of Sarasota County, Florida this 23rd day of July A.D. 1980, in Road Plat Book 2, Page 16
Clerk of Circuit Court Sarasota County, Florida.

THIS IS TO CERTIFY that the within and attached sheet numbered 1 of 1, inclusive, constitute a true copy of the official RIGHT OF WAY MAP showing Location and Survey by the State of Florida, Department of Transportation for a portion of State Road 789, designated as Section 17100 in Sarasota County, Florida.

THE PROPERTY outlined in RED ink, and labeled MAINT R/W LINE on the said sheets has, been vested in the State of Florida, Department of Transportation, pursuant to the provisions of Section 95.361 Florida Statutes.

IN WITNESS WHEREOF, We have hereunto set our hands and affixed the seal of the State of Florida, Department of Transportation, at Tallahassee, Florida, this 11th day of June, A.D. 1979.

William A. Ross
SECRETARY OF TRANSPORTATION
STATE OF FLORIDA, DEPARTMENT OF TRANSPORTATION

Carolyn Gerald
EXECUTIVE SECRETARY
STATE OF FLORIDA, DEPARTMENT OF TRANSPORTATION

STATE OF FLORIDA
DEPARTMENT OF TRANSPORTATION

MAINTAINED RIGHT OF WAY MAP

STATE ROAD No. 789 SARASOTA COUNTY

	BY	DATE	APPROVED BY	DATE
DRAWN	J.S.	4-27-79	C.W. Monts De Oca	DISTRICT ENGINEER
TRACED	J.S.	5-2-79	H.E. [illegible]	5-7-79 ENGINEER OF RIGHT OF WAY
CHECKED	L.R.J.	5-3-79		STATE HIGHWAY ENGINEER
COMPARED				
INDEXED				

SECTION 17100 SH. 1 OF 1

B