FED. ROAD DIV. No.	STATE	SEC. AND JOB No.	FISCAL YEAR	SHEET No.	TOTAL SHEETS
3	FLA.	17020-2203		1	

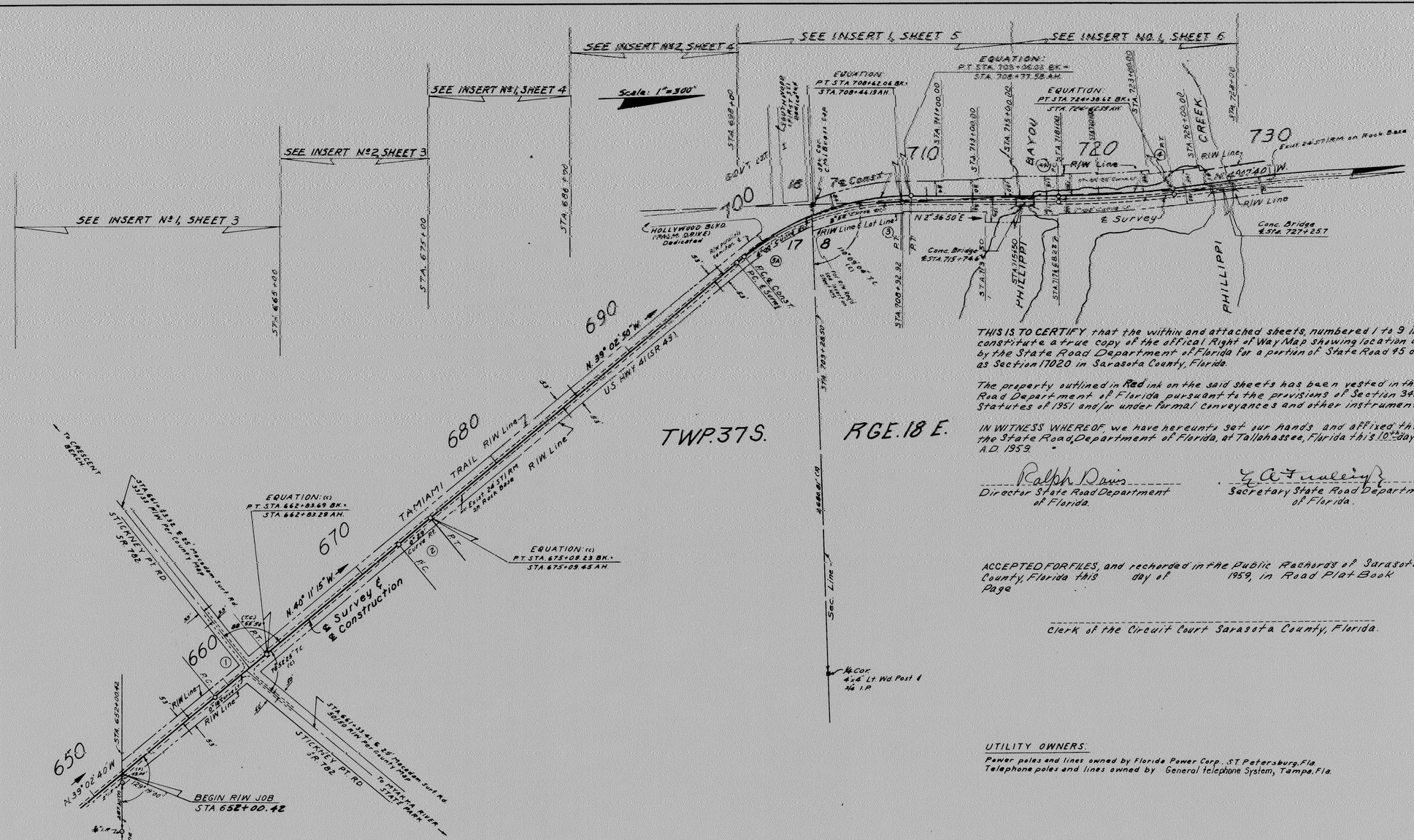

THIS IS TO CERTIFY that the within and attached sheets, numbered 1 to 9 inclusive, constitute a true copy of the offical Right of Way Map showing location and survey by the State Road Department of Florida for a portion of State Road 45 designated as Section 17020 in Sarasota County, Florida.

The property outlined in Red ink on the said sheets has been vested in the State Road Department of Florida pursuant to the provisions of Section 341.59 Florida Statutes of 1951 and/or under formal conveyances and other instruments.

IN WITNESS WHEREOF, we have hereunto set our hands and affixed the Seal of the State Road Department of Florida, at Tallahassee, Florida this 10th day of August A.D. 1959.

Ralph Davis
Director State Road Department of Florida.

T. A. Tunley
Secretary State Road Department of Florida.

ACCEPTED FOR FILES, and recorded in the Public Records of Sarasota County, Florida this day of 1959, in Road Plat Book , Page

Clerk of the Circuit Court Sarasota County, Florida.

NOTES:
(F) = Field Dimension
(D) = Deed Dimension
℄ = Survey Line
℄ = Center Line of Job.

Bearings shown are true bearings from Polaris Observation at STA. 10+00 on Mar. 30th, 1949 at 9:02 EST. by SRD.

UTILITY OWNERS.

Power poles and lines owned by Florida Power Corp., St. Petersburg, Fla.
Telephone poles and lines owned by General telephone System, Tampa, Fla.

CURVE No. 1
P.I. STA. 660+93.19
Δ = 1° 08' 35" Lt.
D = 0° 18' 00"
T = 196.52'
L = 381.02'
R = 19098.60'
P.C. STA. 659+02.67
P.T. STA. 662+83.69 BK. =
EQUATION: STA. 662+83.29 AH.

CURVE No. 2
P.I. STA. 673+91.27
Δ = 1° 08' 25" Rt.
D = 0° 29' 00"
T = 117.96'
L = 235.92'
R = 11854.30'
P.C. STA. 672+73.31
P.T. STA. 675+09.23 BK. =
EQUATION: STA. 675+09.45 AH.

CURVE No. 3 ℄
P.I. STA. 703+61.35
Δ = 41° 39' 40" Rt.
D = 3° 58'
T = 549.57'
L = 1050.28'
R = 1444.43'
P.C. STA. 698+11.78
P.T. STA. 708+62.06 BK. =
EQUATION: STA. 708+46.19 AH.

CURVE No. 3A ℄
P.I. STA. 704+09.49
Δ = 41° 39' 40" Rt.
D = 4° 00'
T = 544.99'
L = 1041.53'
R = 1432.40'
P.C. STA. 698+64.50
P.T. STA. 709+06.03 BK. =
EQUATION: STA. 708+77.58 AH.

CURVE No. 4 ℄
P.I. STA. 721+03.69
Δ = 6° 44' 30" Lt.
D = 1° 00' 00"
T = 337.47'
L = 674.17'
R = 5729.58'
P.C. STA. 717+68.22
P.T. STA. 724+42.39

CURVE No. 4A ℄
P.I. STA. 721+03.81
Δ = 6° 44' 30" Lt.
D = 1° 00' 20"
T = 335.59'
L = 670.40'
R = 5697.58'
P.C. STA. 717+68.22
P.T. STA. 724+38.62 BK. =
EQUATION: STA. 724+42.39 AH.

GLACE ENGINEERING CORPORATION
St. Petersburg, Florida
approved by: [signature]

KEY MAP A
TAMIAMI TRAIL
MAINTENANCE MAP

Land-Ties plotted from Field Book No. R 10
Topog. and Alignment plotted from Field Book No. T 30 (G.E.C.)

STATE OF FLORIDA
STATE ROAD DEPARTMENT

RIGHT OF WAY MAP

SECTION No. 17020-2203
ROAD No. S.R. 45 (U.S. 41) SARASOTA COUNTY

SCALE 1" = 300'	NAMES	DATES	APPROVED BY
DRAWN	R.E.Z.	12-20-57	[signature] DIVISION ENGINEER
TRACED	R.E.Z.	2-12-58	
INDEXED			[signature] 10-21-58 ASST. STATE HIGHWAY ENGINEER
REVISED	F.K.	9-12-58	
REVISED			
CHECKED	M.K.N.	4-25-58	

FED. ROAD DIV. No.	STATE	FED. AND JOB No.	FISCAL YEAR	SHEET No.	TOTAL SHEETS
3	FLA.	17020-2203		2	

Scale: 1" = 300'

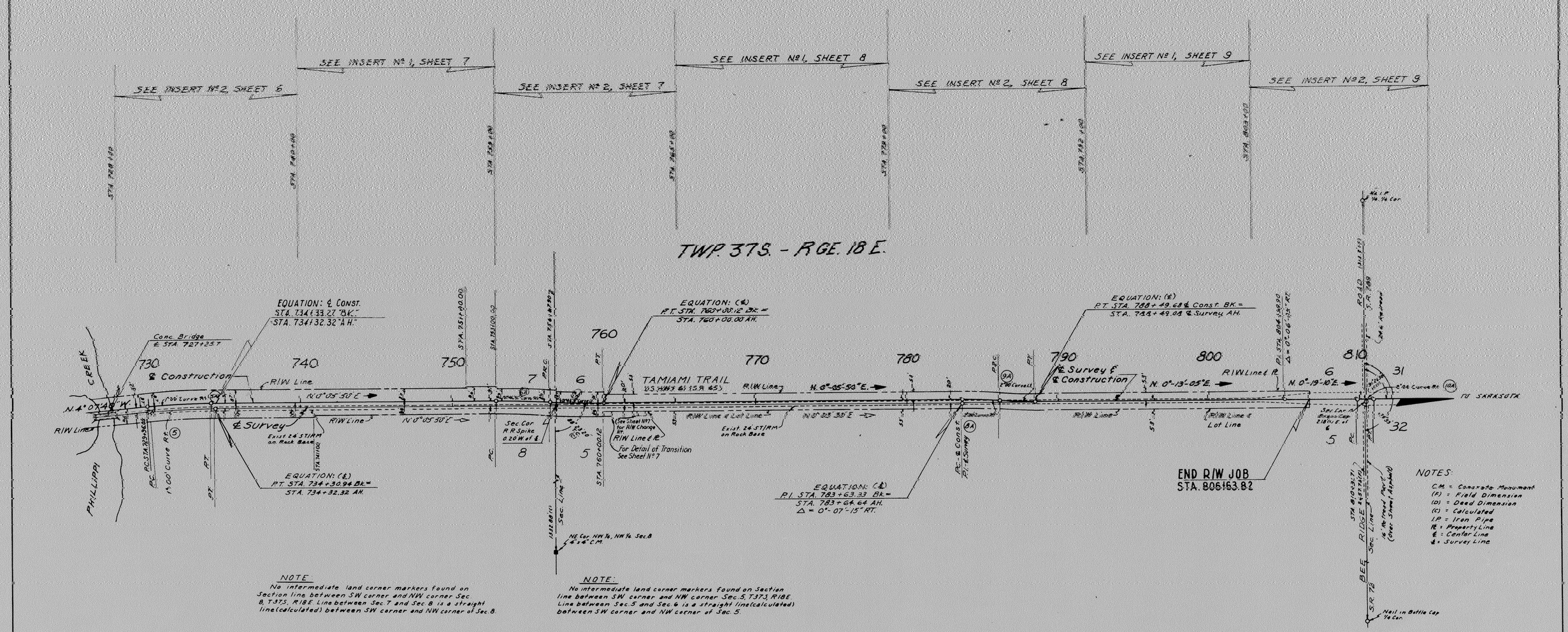

NOTE

No intermediate land corner markers found on Section line between SW corner and NW corner Sec. 8, T.37S., R18E. Line between Sec. 7 and Sec. 8 is a straight line (calculated) between SW corner and NW corner of Sec. 8.

NOTE:

No intermediate land corner markers found on Section line between SW corner and NW corner Sec. 5, T.37S. R18E. Line between Sec. 5 and Sec. 6 is a straight line (calculated) between SW corner and NW corner of Sec. 5.

P.I. STA. 804+99.90 ℄ Constr. & Survey
Δ = 0°06'05" RT.
No Curve

KEY MAP B
TAMIAMI TRAIL

(5) CURVE DATA - ℄ Survey
P.I. STA. 732+19.74
Δ = 4°-13'-30" RT.
D = 1°00'
T = 211.35'
L = 422.50'
R = 5729.58'
P.C. STA. 729+08.44
P.T. STA. 734+30.94 BK. =
EQUATION: STA. 734+32.32 AH.

(5A) CURVE DATA - ℄ Const.
P.I. STA. 732+07.43
Δ = 4°-13'-30" RT.
D = 1°00'
T = 211.35'
L = 422.50'
R = 5729.58'
P.C. STA. 729+36.75
P.T. STA. 734+18.55
EQUATION: ℄ CONST.
STA. 734+33.27 BK. =
STA. 734+32.32 AH.

(6A) CURVE DATA - ℄ Const.
P.I. STA. 754+67.54
Δ = 1°46'31" RT.
D = 0°30'
T = 177.54'
L = 355.06'
R = 11459.16'
P.R.C. STA. 752+38.00
P.R.C. STA. 756+45.06

(7A) CURVE DATA - ℄ Const.
P.I. STA. 758+22.60
Δ = 1°46'31" LT.
D = 0°30'
T = 177.54'
L = 355.06'
R = 11459.16'
P.R.C. STA. 756+45.06
P.T. STA. 760+00.12 BK. =
EQUATION: STA. 760+00.00 AH.

(8A) CURVE DATA - ℄ Const.
P.I. STA. 784+87.49
Δ = 4°54'39" RT.
D = 2°00'
T = 122.85'
L = 245.54'
R = 2864.79'
P.C. STA. 783+64.64
P.R.C. STA. 786+10.18

(9A) CURVE DATA - ℄ Const.
P.I. STA. 787+30.00
Δ = 4°47'24" LT.
D = 2°00'
T = 119.82'
L = 239.50'
R = 2864.79'
P.R.C. STA. 786+10.18
P.T. STA. 788+49.68 BK. =
EQUATION: STA. 788+49.08 AH.

(10A) CURVE DATA - ℄ Const.
P.I. STA. 810+31.86
Δ = 2°14' RT.
D = 2°00'
T = 55.84'
L = 111.67'
R = 2864.9'
P.C. STA. 809+76.02
P.T. STA. 810+87.69

GLACE ENGINEERING CORPORATION
St. Petersburg, Florida.
Approved by: [signature]

Land-Ties plotted from Field Book No R 10
Topog and Alignment plotted from Field Book No T 50 (G.E.C.)

STATE OF FLORIDA
STATE ROAD DEPARTMENT

RIGHT OF WAY MAP

SECTION No. 17020-2203

ROAD No. S.R. 45 (U.S. 41) SARASOTA COUNTY

SCALE 1"=300'	NAMES	DATES	APPROVED BY
DRAWN	E.E.Z.	1-2-58	[signature] DIVISION ENGINEER
TRACED	E.E.Z.	2-12-58	[signature] 10-21-58 STATE HIGHWAY ENGINEER
INDEXED			
REVISED			
REVIEWED			
CHECKED	W.K.N.	4-25-58	

2

FED. ROAD DIV. No.	STATE	SEC. AND JOB No.	FISCAL YEAR	SHEET No.	TOTAL SHEETS
3	FLA	17020-2203		3	

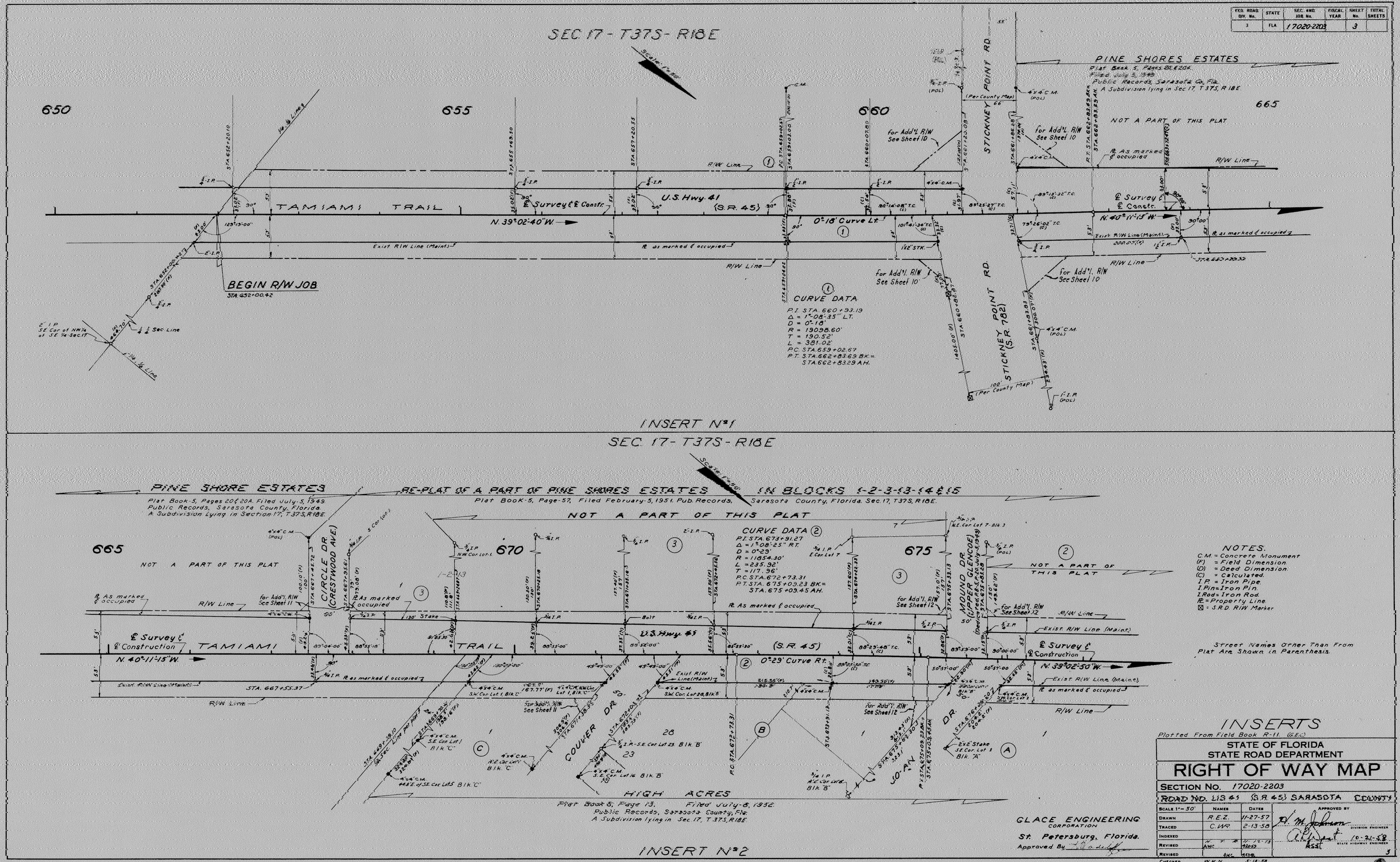

NOTES.
C.M. = Concrete Monument
(F) = Field Dimension.
(D) = Deed Dimension.
(C) = Calculated.
I.P. = Iron Pipe.
I.Pin = Iron Pin.
I.Rod = Iron Rod.
PL = Property Line.
⊠ = S.R.D. R/W Marker

Street Names Other Than From Plat Are Shown in Parenthesis.

INSERTS

Plotted From Field Book R-11. (G.E.C.)

STATE OF FLORIDA
STATE ROAD DEPARTMENT

RIGHT OF WAY MAP

SECTION No. 17020-2203

ROAD NO. US 41 (S.R. 45) SARASOTA COUNTY

SCALE 1" = 50'	NAMES	DATES
DRAWN	R.E.Z.	11-27-57
TRACED	C.W.R.	2-13-58
INDEXED		
REVISED	AWC	11-12-58
REVISED	AWC	4-20-59
CHECKED	W.K.N.	5-18-58

APPROVED BY
H. M. Johnson
DIVISION ENGINEER
10-21-58
ASST. STATE HIGHWAY ENGINEER

GLACE ENGINEERING CORPORATION
St. Petersburg, Florida.
Approved By [signature]

3

FED. ROAD DIV. No.	STATE	SEC. AND JOB No.	FISCAL YEAR	SHEET No.	TOTAL SHEETS
3	FLA.	17020-2203		4	

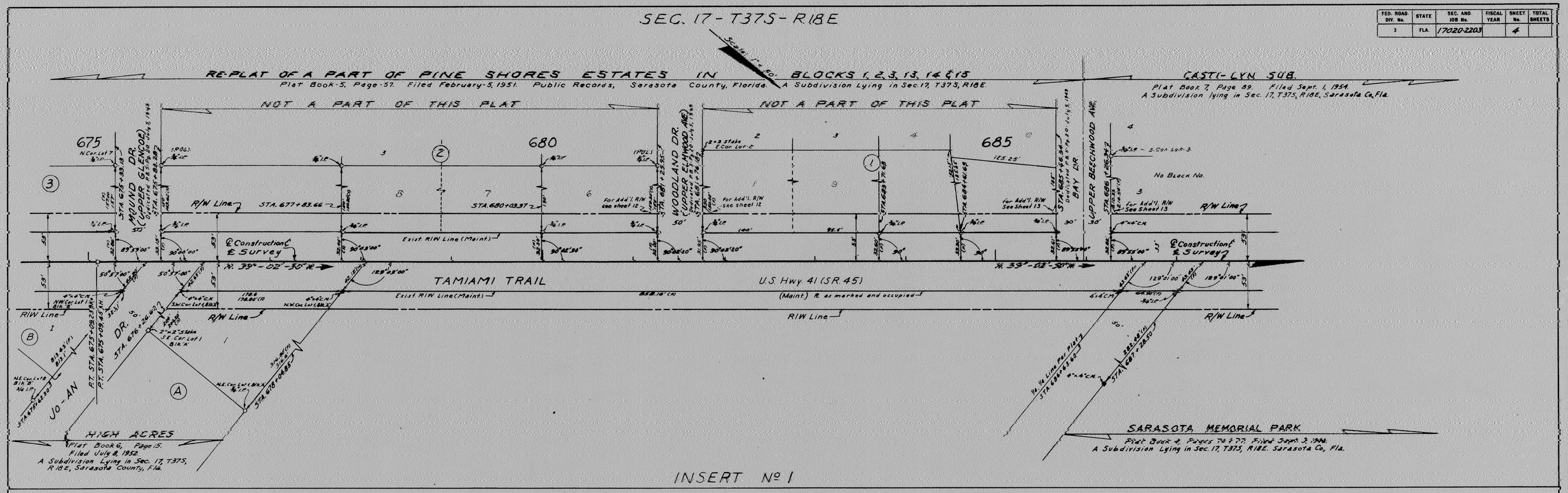

INSERT Nº 1

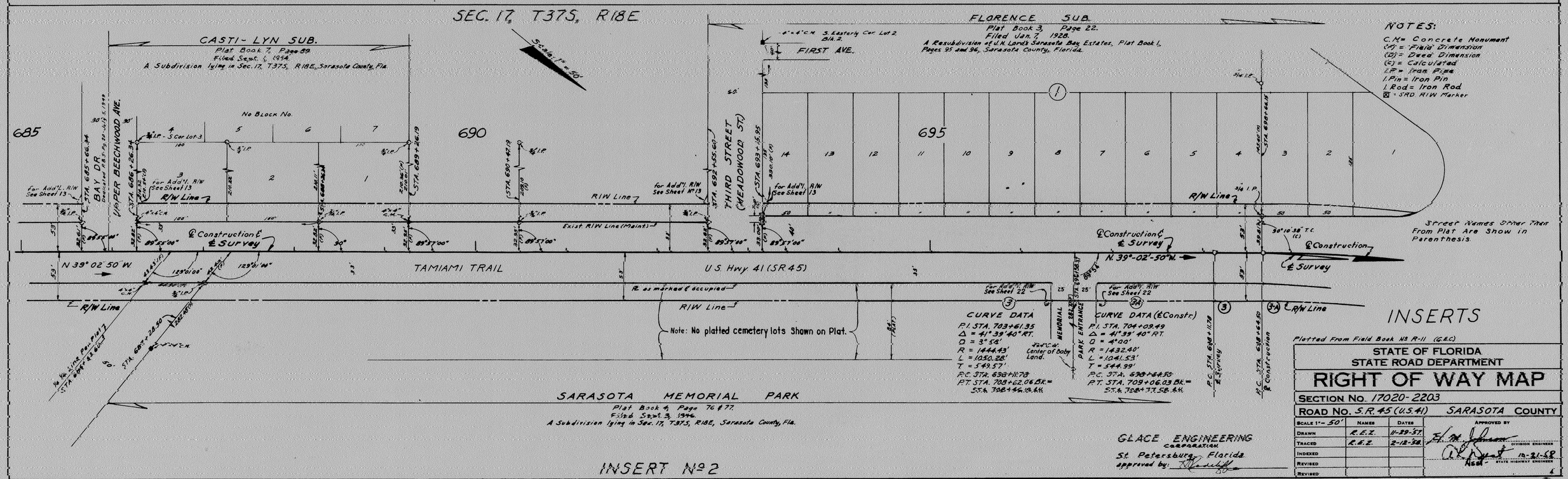

FED. ROAD DIV. No.	STATE	SEC. AND JOB No.	FISCAL YEAR	SHEET No.	TOTAL SHEETS
3	FLA.	17020-2203		5	

SEC. 18, T37S, R18E
Scale: 1"=50'

SEC. 7, T37S, R18E
Scale: 1"=50'

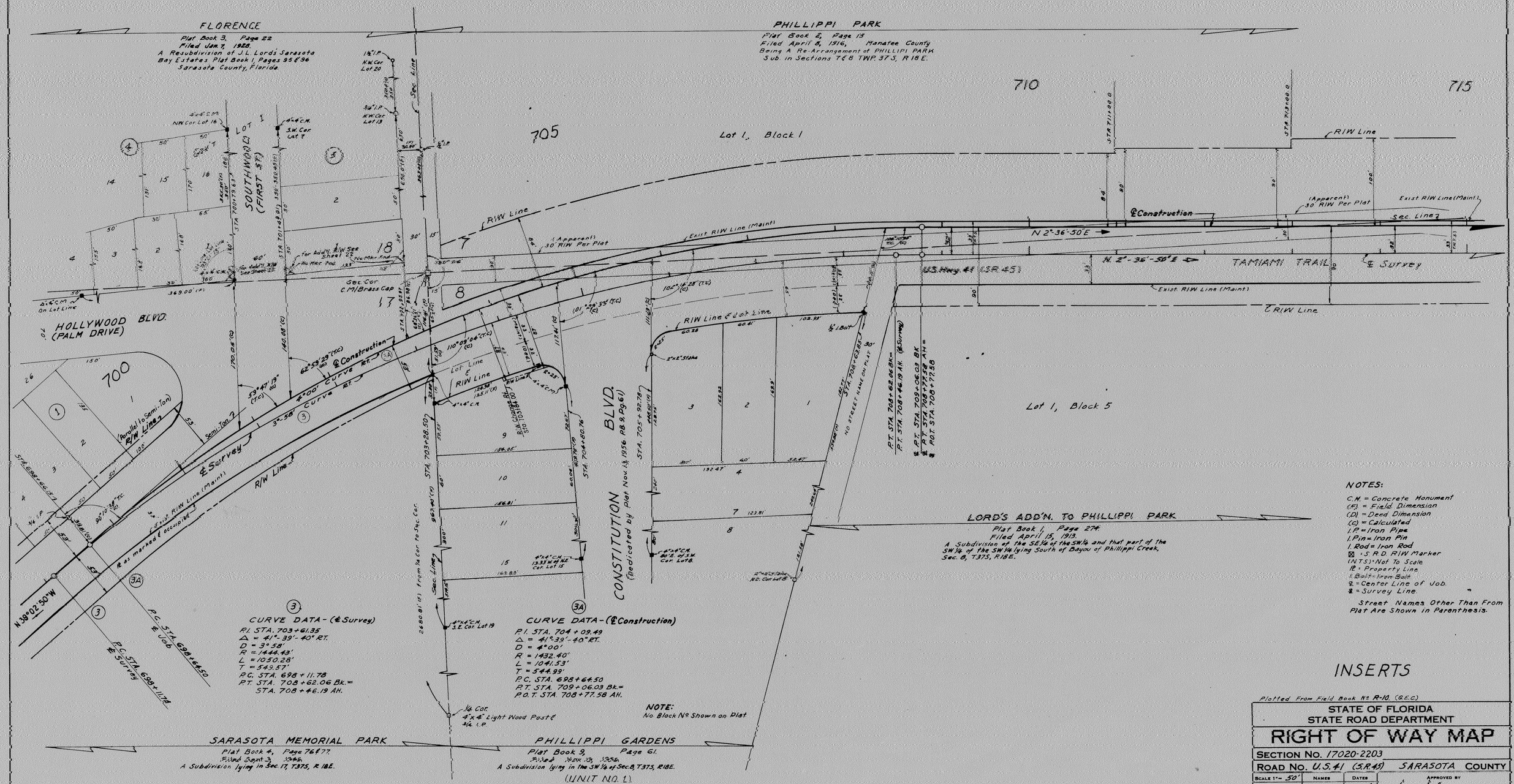

FED. ROAD DIV. No.	STATE	SEC. AND JOB No.	FISCAL YEAR	SHEET No.	TOTAL SHEETS
3	FLA.	17020-2203		6	

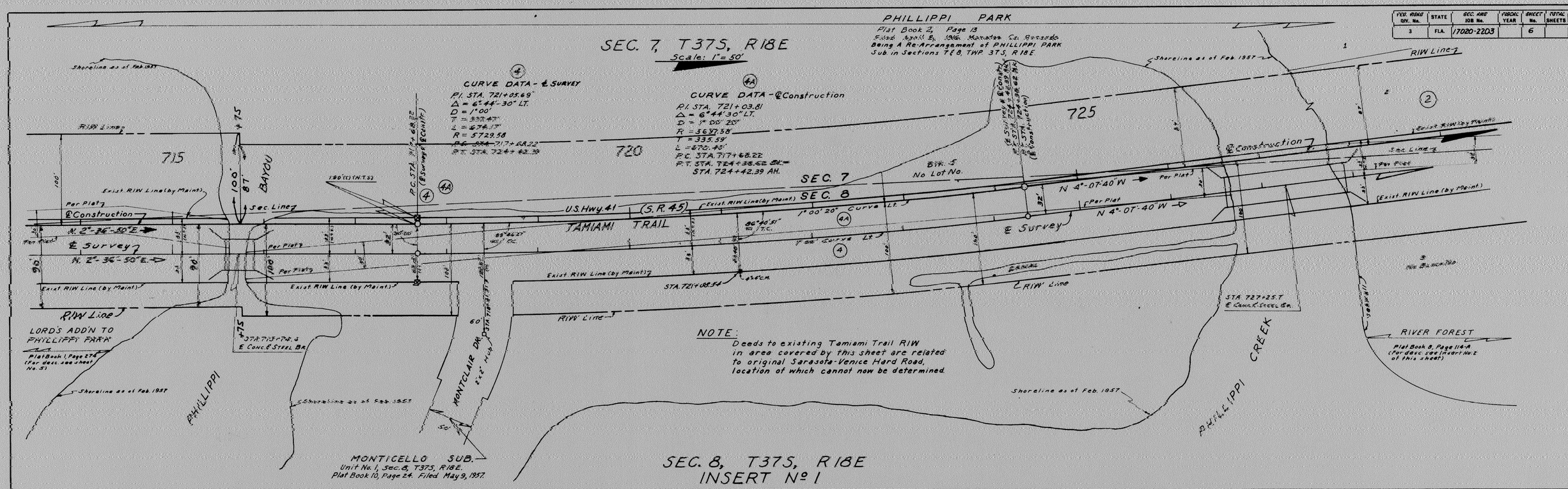

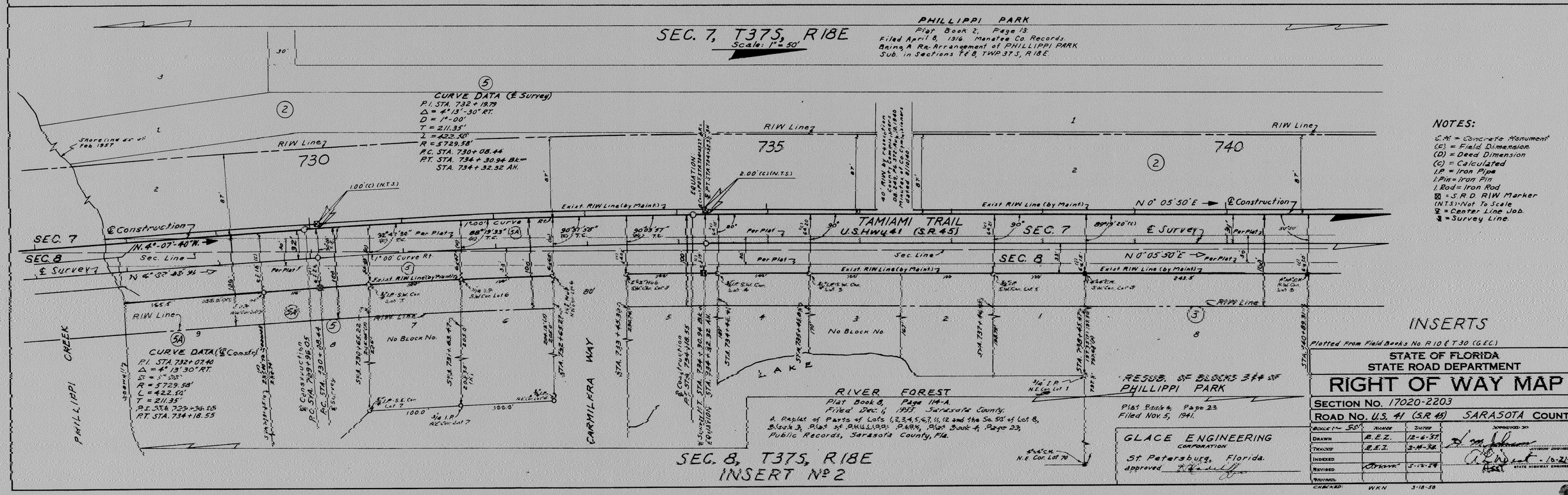

NOTES:

C.M. = Concrete Monument
(F) = Field Dimension
(D) = Deed Dimension
(C) = Calculated
I.P. = Iron Pipe
I.Pin = Iron Pin
I.Rod = Iron Rod
▣ = S.R.D. RIW Marker
(N.T.S.) = Not To Scale
℄ = Center Line Job.
℄ = Survey Line.

INSERTS

Plotted From Field Books No. R10 & T30 (G.E.C.)

STATE OF FLORIDA
STATE ROAD DEPARTMENT

RIGHT OF WAY MAP

SECTION No. 17020-2203

ROAD No. U.S. 41 (S.R. 45) SARASOTA COUNTY

SCALE: 1" = 50'	NAME	DATE
DRAWN	R.E.Z.	12-6-57
TRACED	R.E.Z.	3-14-58
INDEXED		
REVISED		5-12-58
APPROVED		
CHECKED:	WKN	3-18-58

APPROVED: DIVISION ENGINEER
DIVISION ENGINEER
10-21-58
STATE HIGHWAY ENGINEER

6

FED. ROAD DIV. No.	STATE	SEC. AND JOB No.	FEDERAL YEAR	SHEET No.	TOTAL SHEETS
3	FLA.	17020-2203		7	

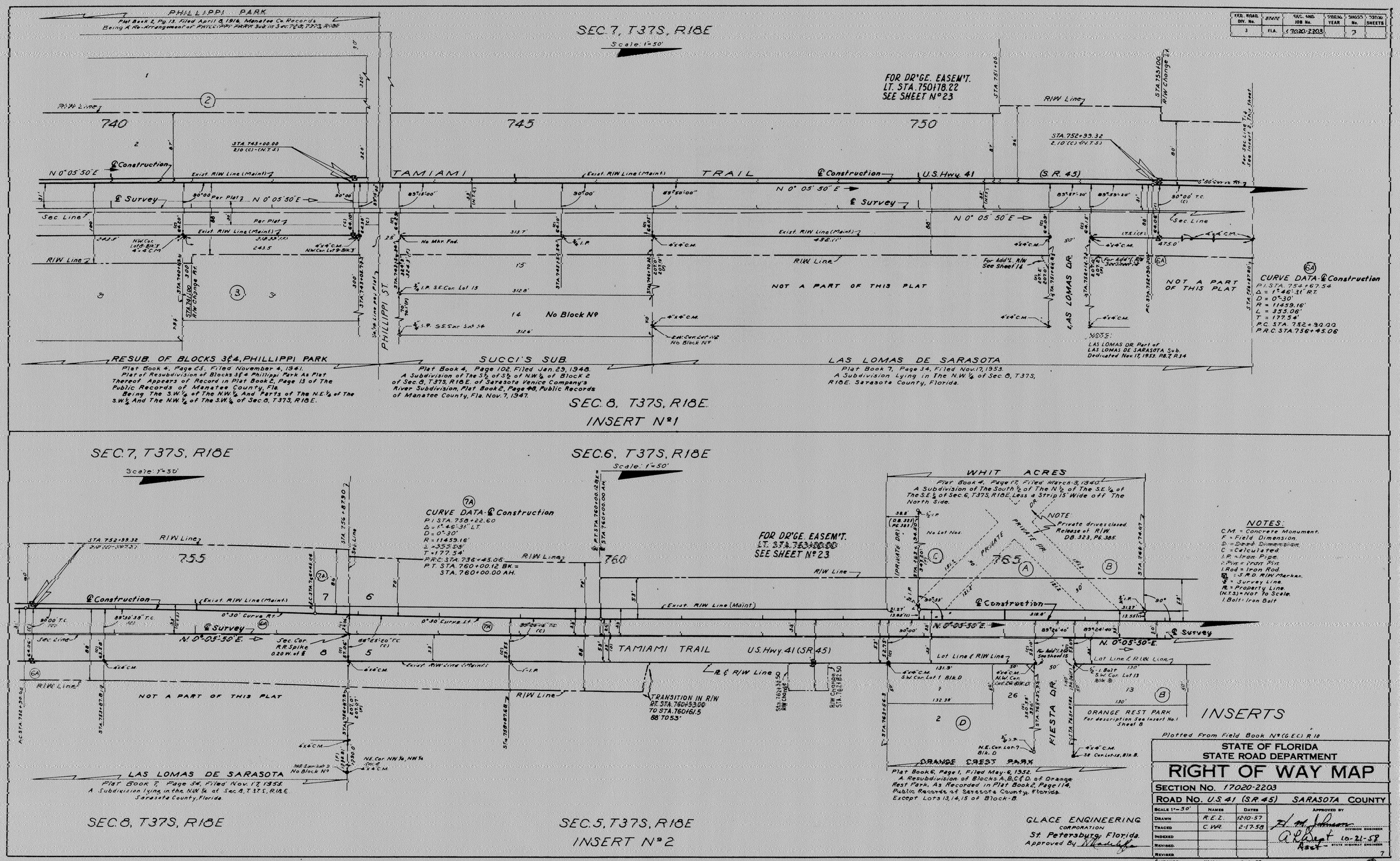

Plotted From Field Book Nº (G.E.C.) R 10

STATE OF FLORIDA
STATE ROAD DEPARTMENT

RIGHT OF WAY MAP

SECTION No. 17020-2203

ROAD No. U.S. 41 (S.R. 45) SARASOTA COUNTY

SCALE 1"=50'	NAMES	DATES	APPROVED BY
DRAWN	R.E.Z.	12-10-57	
TRACED	C.W.R.	2-17-58	DIVISION ENGINEER
INDEXED			10-21-58
REVISED			STATE HIGHWAY ENGINEER
REVIEWED			
CHECKED	W.K.N.	3-12-58	

GLACE ENGINEERING CORPORATION
St. Petersburg, Florida.
Approved By

FED. ROAD DIV. No.	STATE	SEC. AND JOB No.	FISCAL YEAR	SHEET No.	TOTAL SHEETS
3	FLA	17020-2203		8	

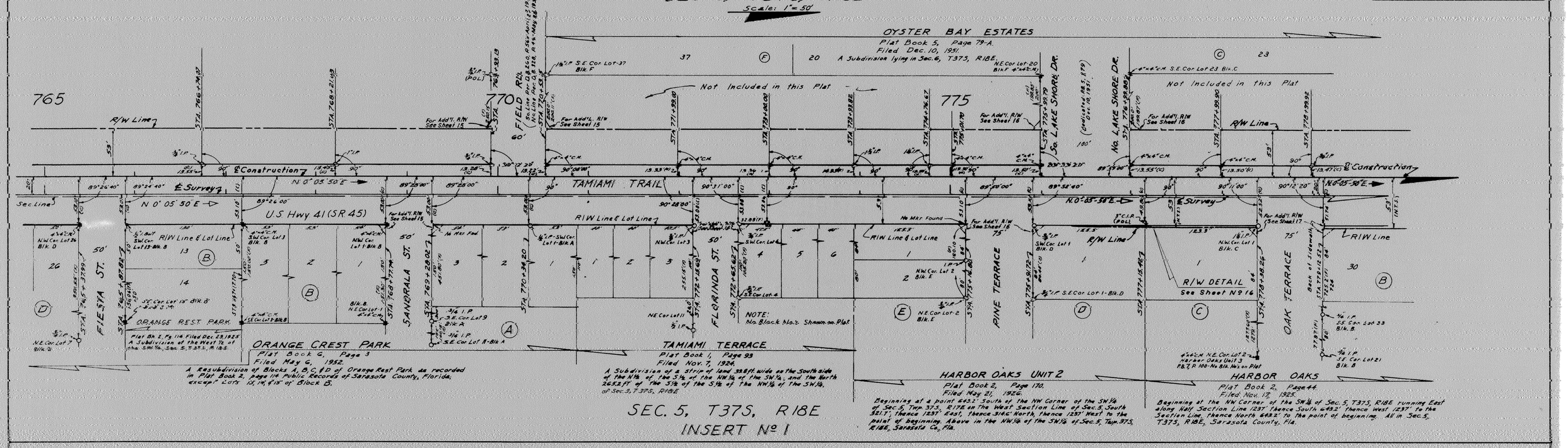

NOTES:

C.M. = Concrete Monument
(F) = Field Dimension
(D) = Deed Dimension
(C) = Calculated
I.P. = Iron Pipe
I. Pin = Iron Pin
I. Rod = Iron Rod
(N.T.S.) = Not To Scale
☒ = 3 R.D. R/W Marker
S.B.N.F. = Iron Bolt

INSERTS

Plotted From Field Book No. R10 (G.W.C.)

STATE OF FLORIDA
STATE ROAD DEPARTMENT

RIGHT OF WAY MAP

SECTION No. 17020 2103

ROAD No. U.S. 41 (S.R. 45) SARASOTA COUNTY

SCALE 1" = 50'	NAMES	DATES	APPROVED BY
DRAWN	R.E.Z.	12-11-57	H. M. Johnson, DIVISION ENGINEER
TRACED	R.E.Z.	2-14-58	A. L. West 10-21-58, STATE HIGHWAY ENGINEER
INDEXED			
REVISED			
CHECKED			
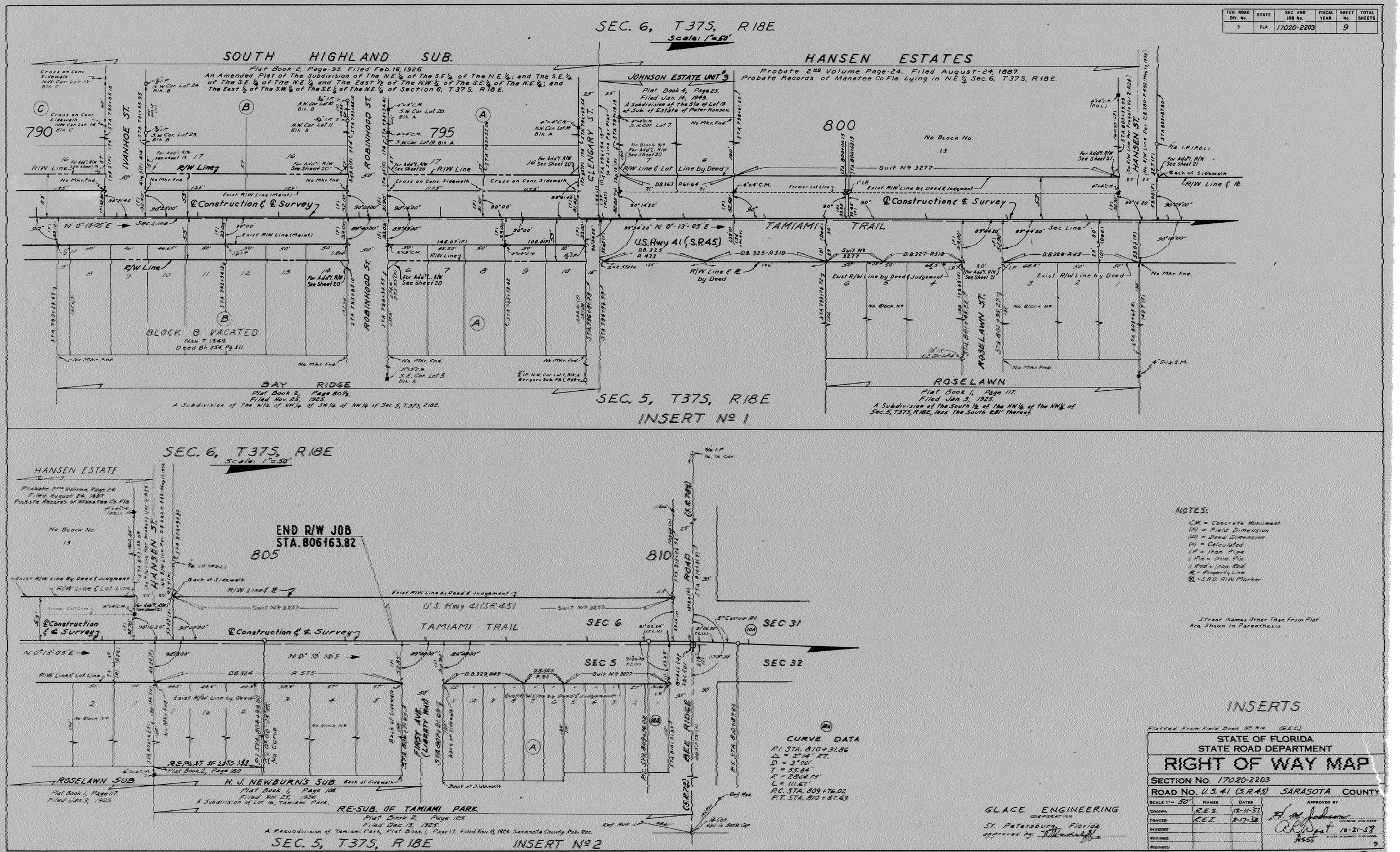
FED. ROAD DIV. No.	STATE	SEC. AND JOB No.	FISCAL YEAR	SHEET No.	TOTAL SHEETS
3	FLA	17020-2203		9