FED. ROAD DIV. No.	STATE	SEC. AND JOB No.	FISCAL YEAR	SHEET No.	TOTAL SHEETS
3	FLA.	17001-2501		1	

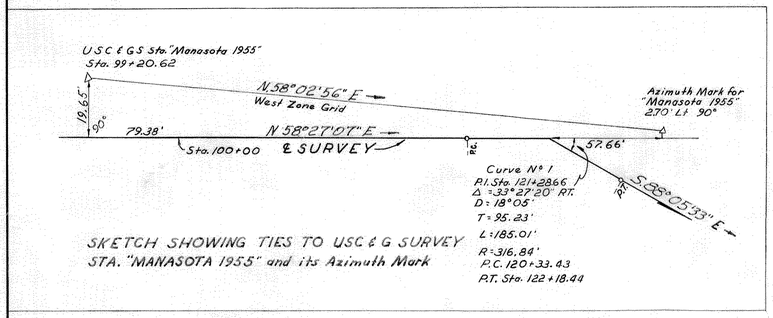

SKETCH SHOWING TIES TO USC&G SURVEY STA. "MANASOTA 1955" and its Azimuth Mark

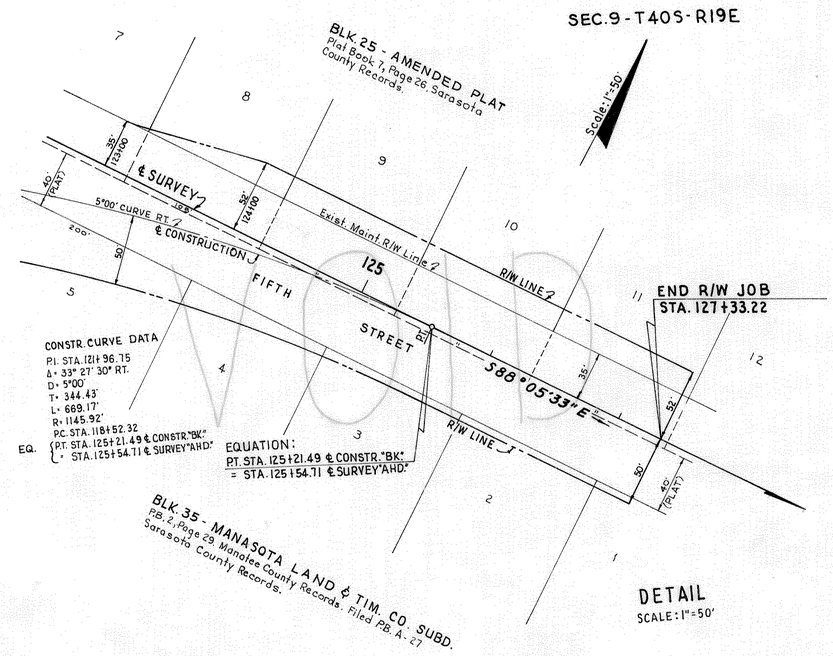

DETAIL
SCALE: 1" = 50'

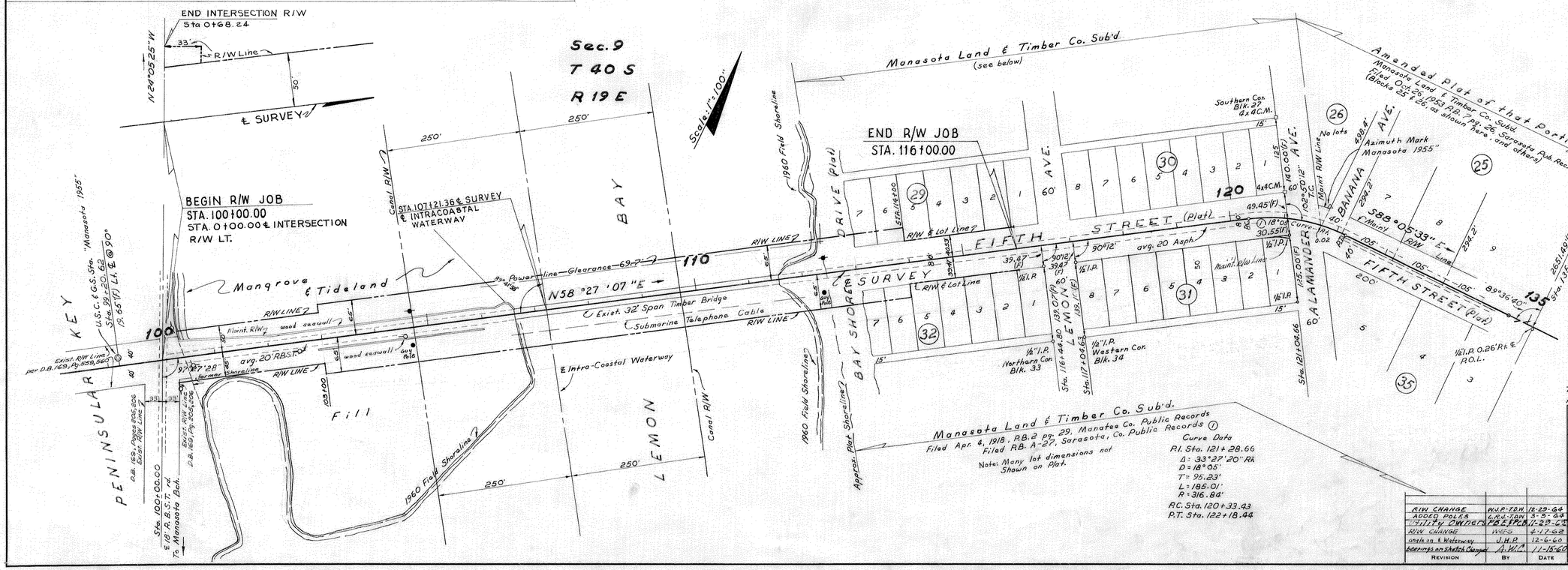

(F) indicates field dim's
(C) indicates office calc's
Note: Maint. R/W is 35'-35' Sta. 120+ to 124+

UTILITIES
POWER: Fla. Power & Light Co.
TELEPHONE: Gen. Tel. Co.

Bearings are based on Grid Bearing between U.S.C.&G.S. Sta. Manasota 1955 & its Azimuth Mark

MANASOTA BRIDGE

Topog plotted from field book # 386442
Align. land ties, Subd. ties plotted from field book 386431

REVISION	BY	DATE
R/W CHANGE	W.J.P.-T.D.W.	12-29-64
ADDED POLES	G.R.V.-T.D.W.	3-5-64
Utility Owners	R.E.P.-R.D.	11-22-63
R/W CHANGE	W.E.S.	4-17-62
onels on ℄ Waterway	J.H.P.	12-6-60
bearings on Sketch Changed	A.W.J.	11-15-60

STATE OF FLORIDA
STATE ROAD DEPARTMENT

RIGHT OF WAY MAP

STATE ROAD NO. SARASOTA COUNTY

	BY	DATE	APPROVED BY	DATE
DRAWN	D.C	8-24-60		
TRACED	G.E.B	8-26-60	E. M. Johnson — DISTRICT ENGINEER	
CHECKED	W.J.P.	8-30-60	Wm. Gaver Jr. — ENGINEER OF RIGHTS OF WAY	
COMPARED			A.C. Church — STATE HIGHWAY ENGINEER	11-8-60
INDEXED				

SECTION 17001-2501 SHEET 1 OF

A. R. CODSWELL, JACKSONVILLE

FED. ROAD DIV. No.	STATE	SEC. AND JOB No.	FISCAL YEAR	SHEET No.	TOTAL SHEETS
3	FLA.	17001-2501		2	

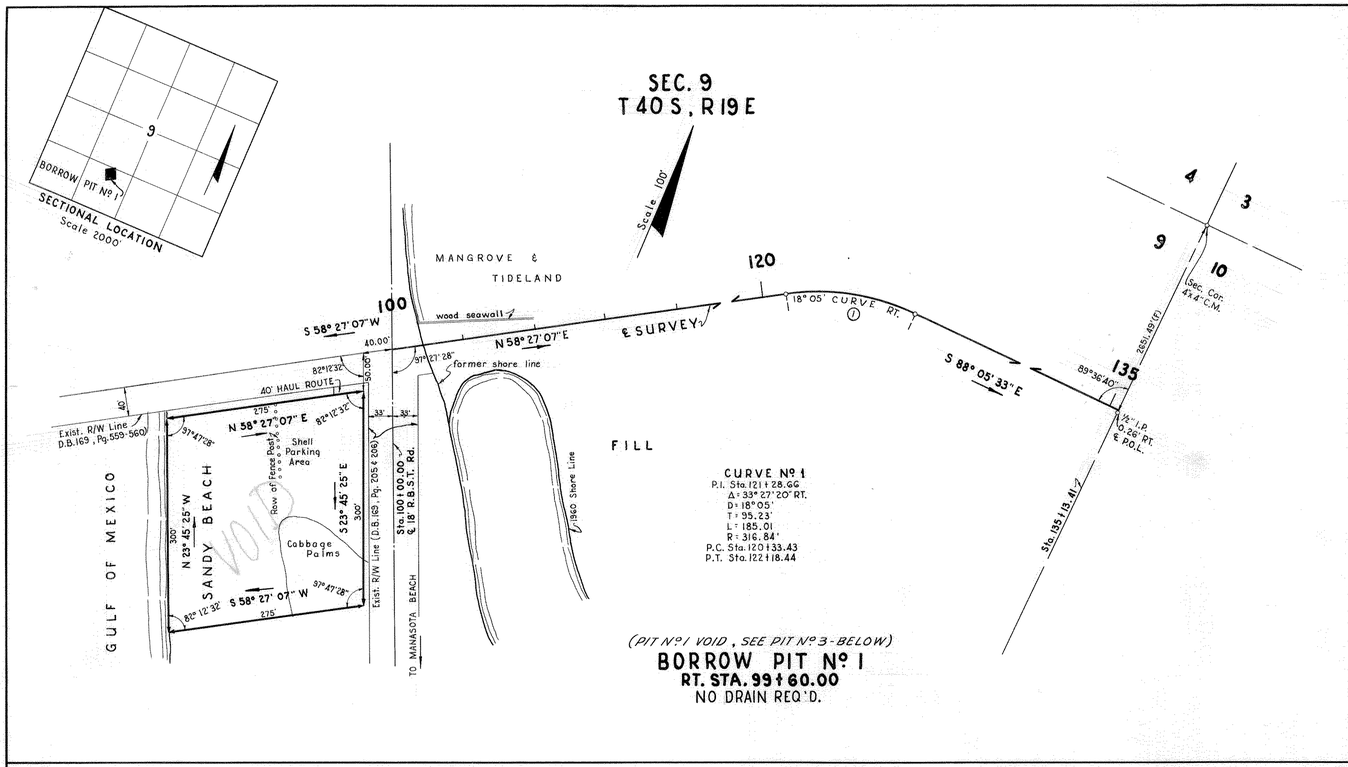

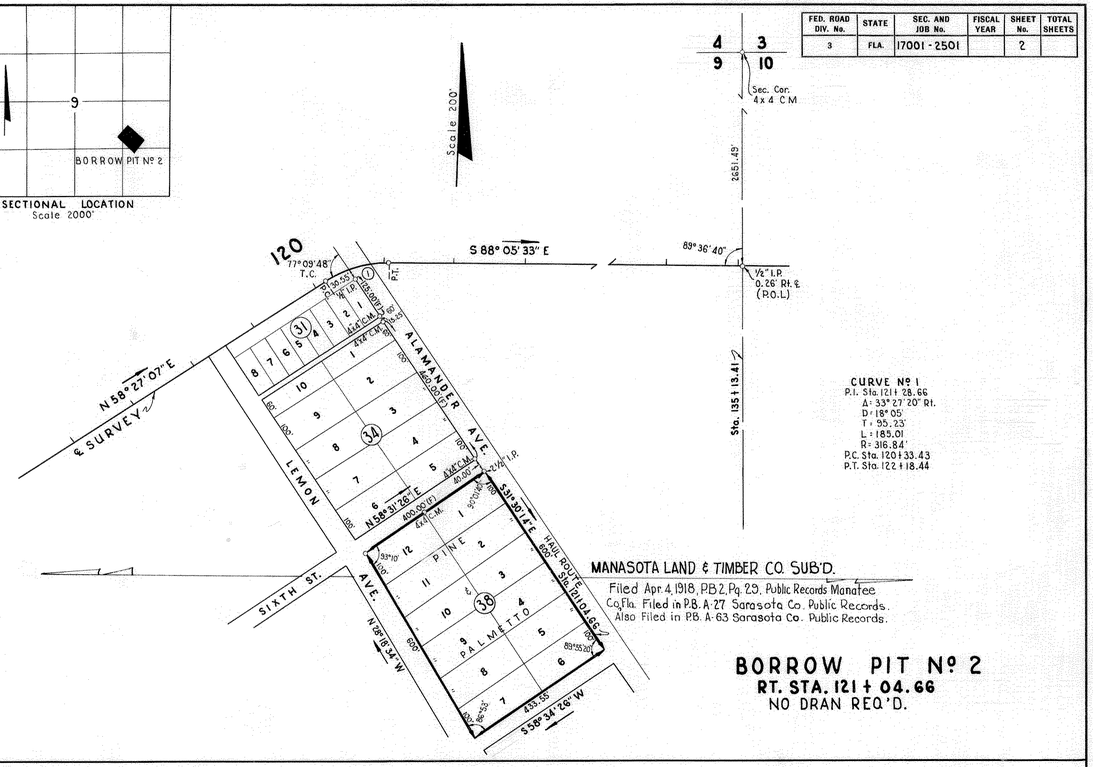

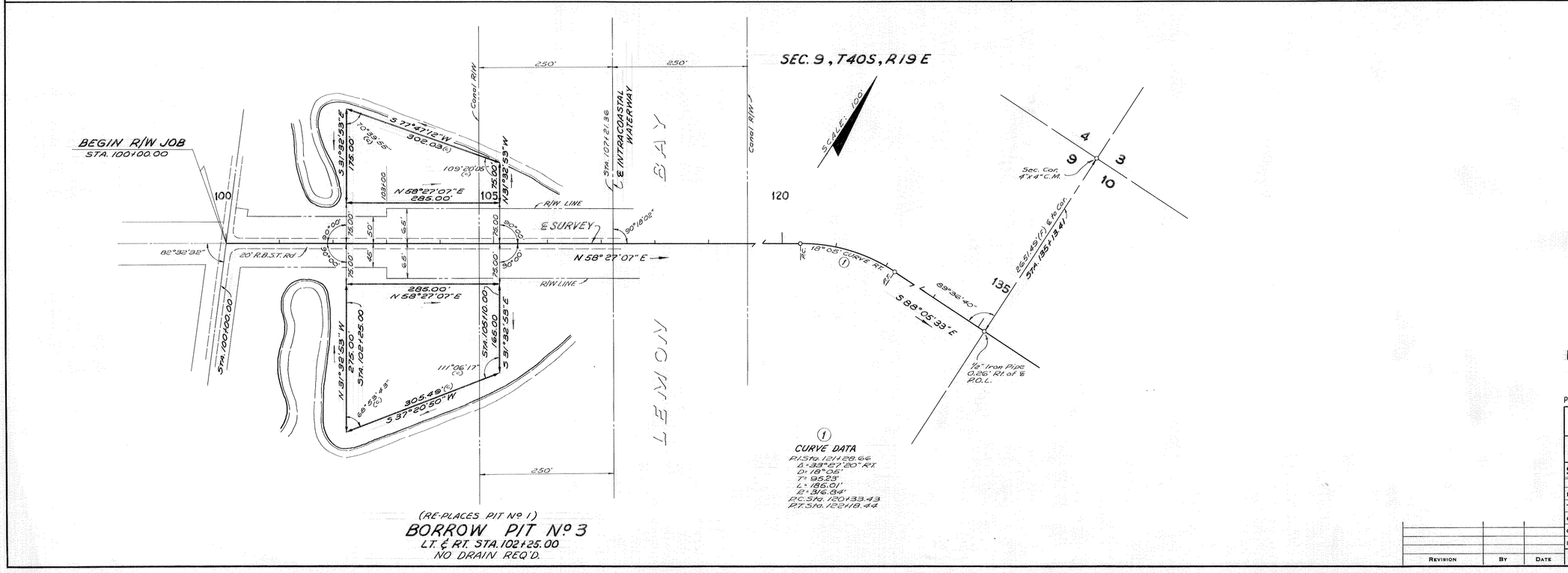

BORROW PITS
MANASOTA BRIDGE

Plotted From Looseleaf Field Notes

STATE OF FLORIDA
STATE ROAD DEPARTMENT

RIGHT OF WAY MAP

STATE ROAD No. SARASOTA COUNTY

	By	Date	Approved By	Date
Drawn	W J P	6-6-61	H. M. Johnson	District Engineer
Traced	G E B	6-19-61		
Checked	EEI	6-19-61		Engineer of Rights of Way
Compared		11-5-62		
Indexed				State Highway Engineer

Revision	By	Date

SECTION 17001-2501 SHEET 2 OF