FED. ROAD DIV. No.	STATE	SEC. AND JOB No.	FISCAL YEAR	SHEET No.	TOTAL SHEETS
3	FLA.	1355-151	57	1	

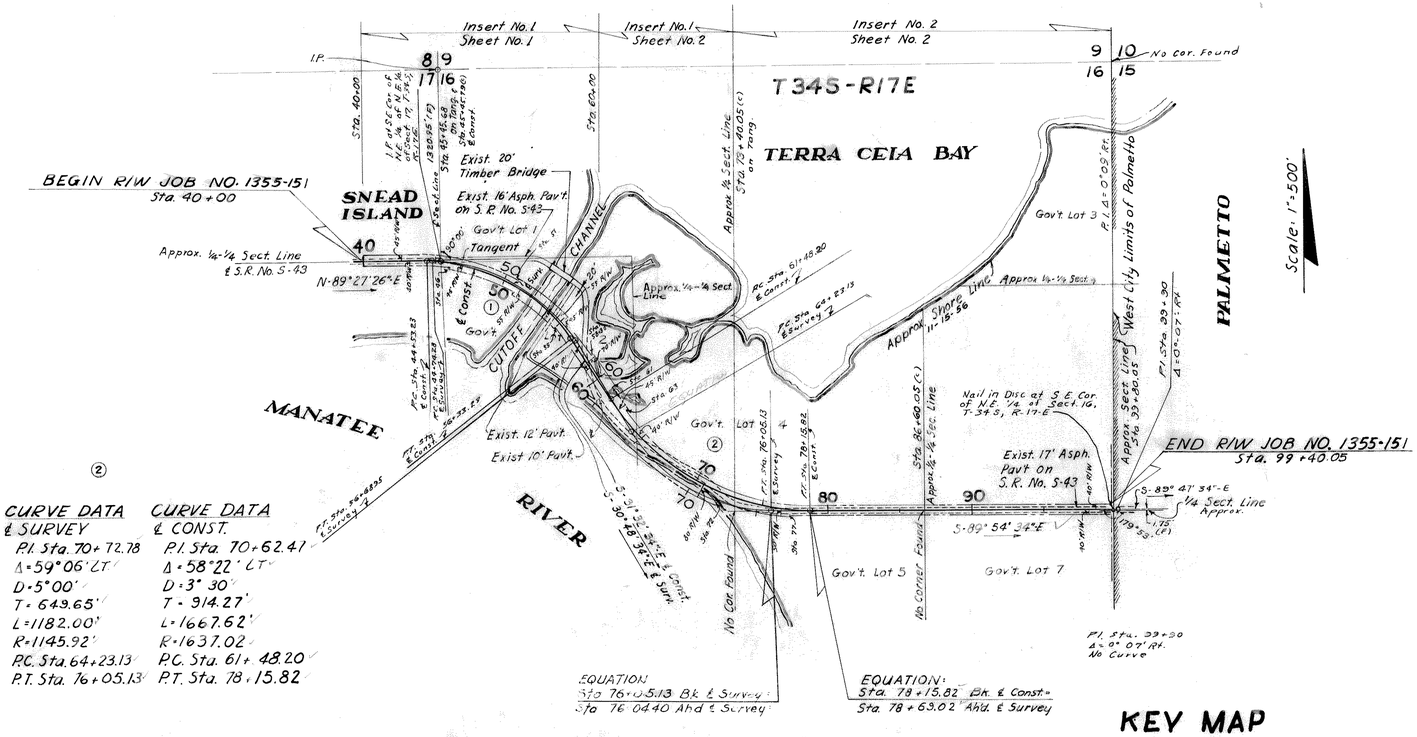

(F) Indicates Field Dimension
(C) Indicates Dimension Calculated in Office

NOTE:
Bearings taken from ℄ Survey S.R. Job No. 1313-201

UTILITIES: OWNERS
Power Lines — Florida Power & Light Corp.
Telephone Lines — Peninsular Telephone Co.

① CURVE DATA ℄ SURVEY	CURVE DATA ℄ CONST.	② CURVE DATA ℄ SURVEY	CURVE DATA ℄ CONST.
P.I. Sta. 51+32.38	P.I. Sta. 51+01.61	P.I. Sta. 70+72.78	P.I. Sta. 70+62.41
Δ=59° 44' Rt.	Δ=59° 00' RT.	Δ=59° 06' LT.	Δ=58° 22' LT.
D=5° 00'	D=5° 00'	D=5° 00'	D=3° 30'
T=658.10'	T=648.38'	T=649.65'	T=914.27'
L=1194.67'	L=1180'	L=1182.00'	L=1667.62'
R=1145.92'	R=1145.92'	R=1145.92'	R=1637.02'
P.C. Sta. 44+74.28	P.C. Sta. 44+53.23	P.C. Sta. 64+23.13	P.C. Sta. 61+48.20
P.T. Sta. 56+68.95	P.T. Sta. 56+33.23	P.T. Sta. 76+05.13	P.T. Sta. 78+15.82

KEY MAP

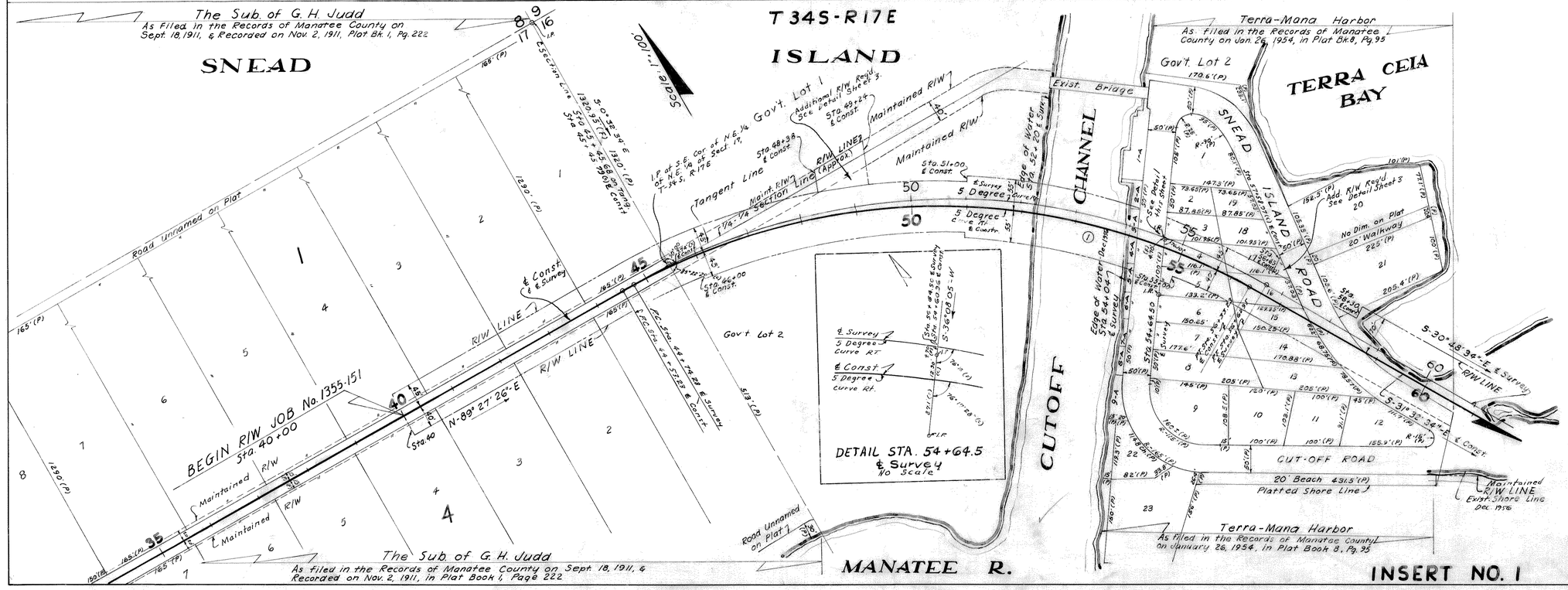

① CURVE DATA ℄ SURVEY	CURVE DATA ℄ CONST.
P.I. Sta. 51+32.38	P.I. Sta. 51+01.61
Δ=59° 44' Rt.	Δ=59° 00' Rt.
D=5° 00'	D=5° 00'
T=658.10'	T=648.38'
L=1194.67'	L=1180'
R=1145.92'	R=1145.92'
P.C. Sta. 44+74.28	P.C. Sta. 44+53.23
P.T. Sta. 56+68.95	P.T. Sta. 56+33.23

INSERT NO. 1

KEY MAP & INSERT

PULLARA, BOWEN, & WATSON
ARCHITECTS ~ 2910 GRAND CENTRAL ~ ENGINEERS
TAMPA FLORIDA
COMM. NO. 5649 William A. Watson
STATE OF FLORIDA
STATE ROAD DEPARTMENT

RIGHT OF WAY MAP

JOB NO. 1355-151 Sh. 1
ROAD NO. S-43 MANATEE COUNTY

SCALE: 1"=100'	NAMES	DATES	APPROVED BY
DESIGNED	R. P.	2-20-57	D. M. Johnson DISTRICT ENG.
TRACED	J. D.	2-20-57	
CHECKED	D. L.	2-20-57	
REVISED	B.F.R. P.N.	4-15-59	Horton Buchan 3-25-57 for STATE HIGHWAY ENG.
REVISED			

FED. ROAD DIV. No.	STATE	SEC. AND JOB No.	FISCAL YEAR	SHEET No.	TOTAL SHEETS
3	FLA.	1355-151	'57	2	

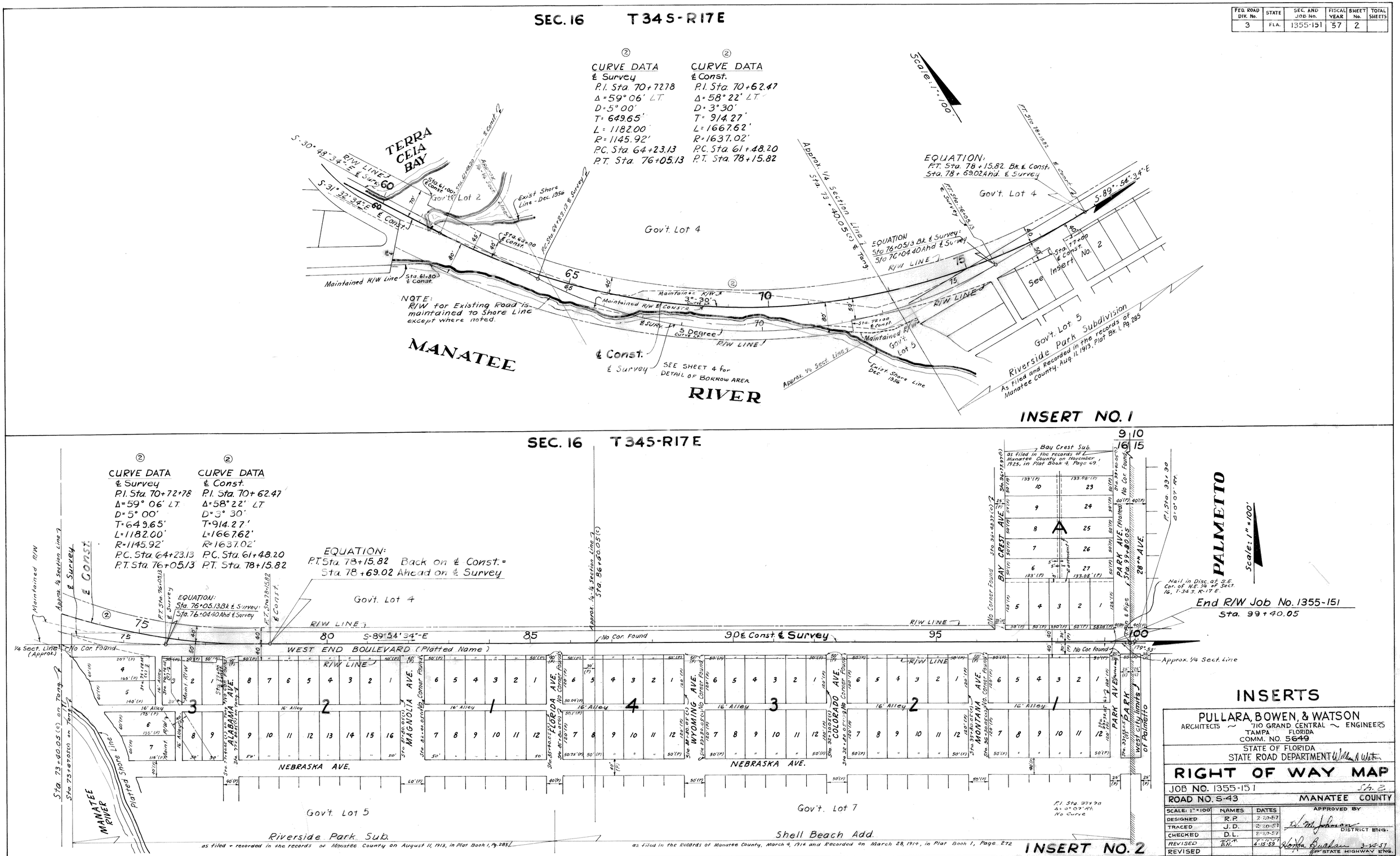

INSERTS

PULLARA, BOWEN, & WATSON
ARCHITECTS ~ 710 GRAND CENTRAL ~ ENGINEERS
TAMPA FLORIDA
COMM. NO. 5649

STATE OF FLORIDA
STATE ROAD DEPARTMENT William A. Watson

RIGHT OF WAY MAP

JOB NO. 1355-151 Sh. 2

ROAD NO. S-43 MANATEE COUNTY

SCALE: 1"=100'	NAMES	DATES	APPROVED BY
DESIGNED	R.P.	2-20-57	D. M. Johnson DISTRICT ENG.
TRACED	J.D.	2-20-57	
CHECKED	D.L.	2-20-57	
REVISED	R.N.	4-15-59	Horace Buchan 3-25-57 for STATE HIGHWAY ENG.
REVISED			

FED. ROAD DIVN. NO.	STATE	JOB NO.	FISCAL YEAR	SHEET NO.	TOTAL SHEETS
3	FLA.	1355-151	57	3	

T-34S, R-17E SEC. 16

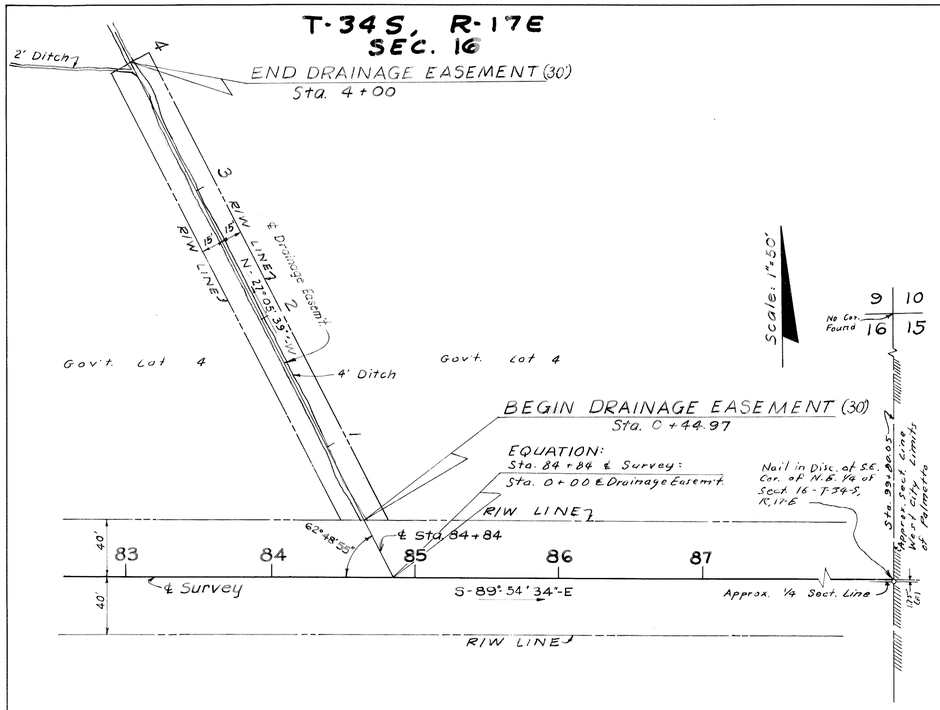

DRAINAGE EASEMENT
LT. STA. 84 + 84

SEC. 16 T34S-R17E

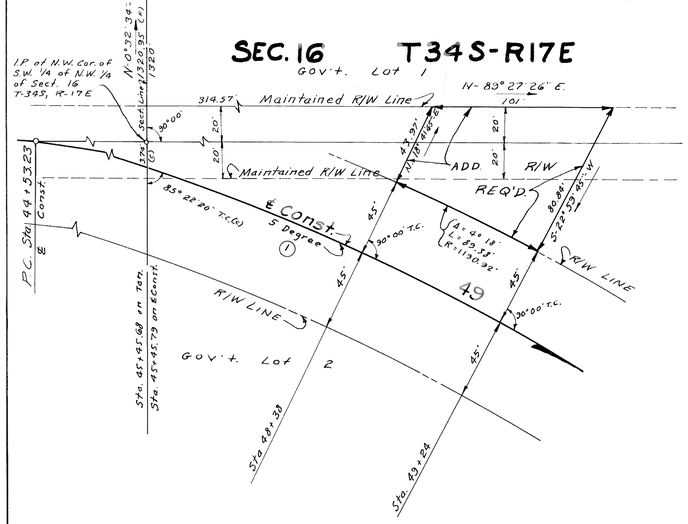

ADDITIONAL R/W REQUIRED
Lt. Sta. 48 + 38 to Sta. 49 + 24

① CURVE DATA ℄ CONST.

P.I. Sta. 51+01.61
Δ = 53°00' RT.
D = 5°00'
T = 648.38'
L = 1180'
R = 1145.92'
P.C. Sta. 44+53.23
P.T. Sta. 56+33.23

T34S-R17E SEC. 8

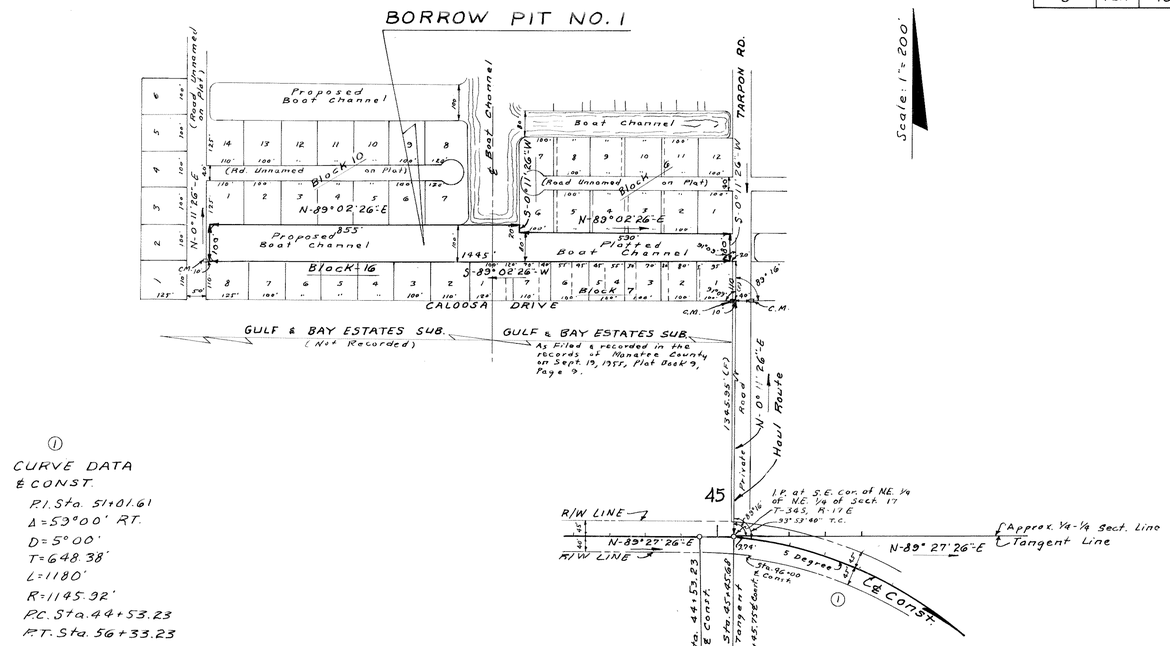

① CURVE DATA ℄ CONST.

P.I. Sta. 51+01.61
Δ = 53°00' RT.
D = 5°00'
T = 648.38'
L = 1180'
R = 1145.92'
P.C. Sta. 44+53.23
P.T. Sta. 56+33.23

BORROW PIT No. 1
LT. STA. 45 + 45.68

SEC. 16 T34S-R17E

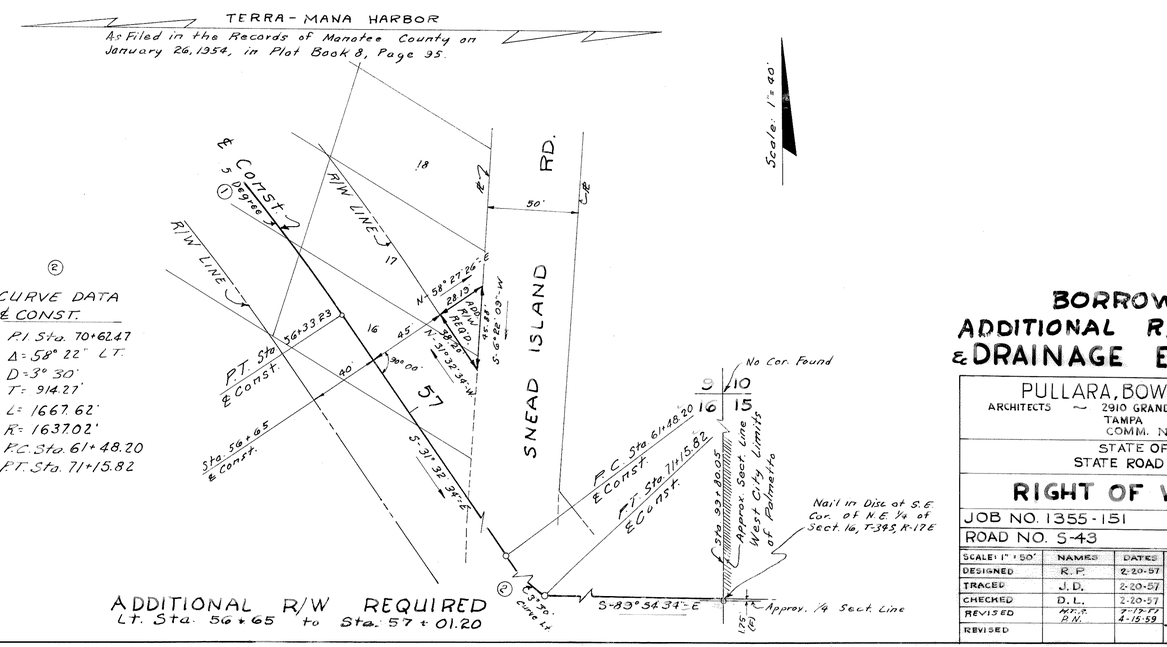

② CURVE DATA ℄ CONST.

P.I. Sta. 70+62.47
Δ = 58°22" LT.
D = 3°30'
T = 914.27'
L = 1667.62'
R = 1637.02'
P.C. Sta. 61+48.20
P.T. Sta. 71+15.82

ADDITIONAL R/W REQUIRED
Lt. Sta. 56 + 65 to Sta. 57 + 01.20

BORROW PIT. ADDITIONAL R/W REQUIRED, & DRAINAGE EASEMENT

PULLARA, BOWEN & WATSON
ARCHITECTS ~ 2910 GRAND CENTRAL AVE. ~ ENGINEERS
TAMPA FLORIDA
COMM. NO. 5649

STATE OF FLORIDA
STATE ROAD DEPARTMENT Wilbur A. Watson

RIGHT OF WAY MAP

JOB NO. 1355-151 SH. 3
ROAD NO. S-43 MANATEE COUNTY

SCALE: 1" = 50'	NAMES	DATES	APPROVED BY
DESIGNED	R.P.	2-20-57	H. M. Johnson DISTRICT ENGINEER
TRACED	J.D.	2-20-57	
CHECKED	D.L.	2-20-57	
REVISED	R.P.T. R.N.	9-19-57 4-15-59	Walter Buchan 3-25-57 for STATE HIGHWAY ENGINEER
REVISED			
REVISED			

INDEXED MAR 26 1957

FED. ROAD DIV. No.	STATE	SEC. AND JOB No.	FISCAL YEAR	SHEET No.	TOTAL SHEETS
3	FLA.	1355-151	'57	4	4

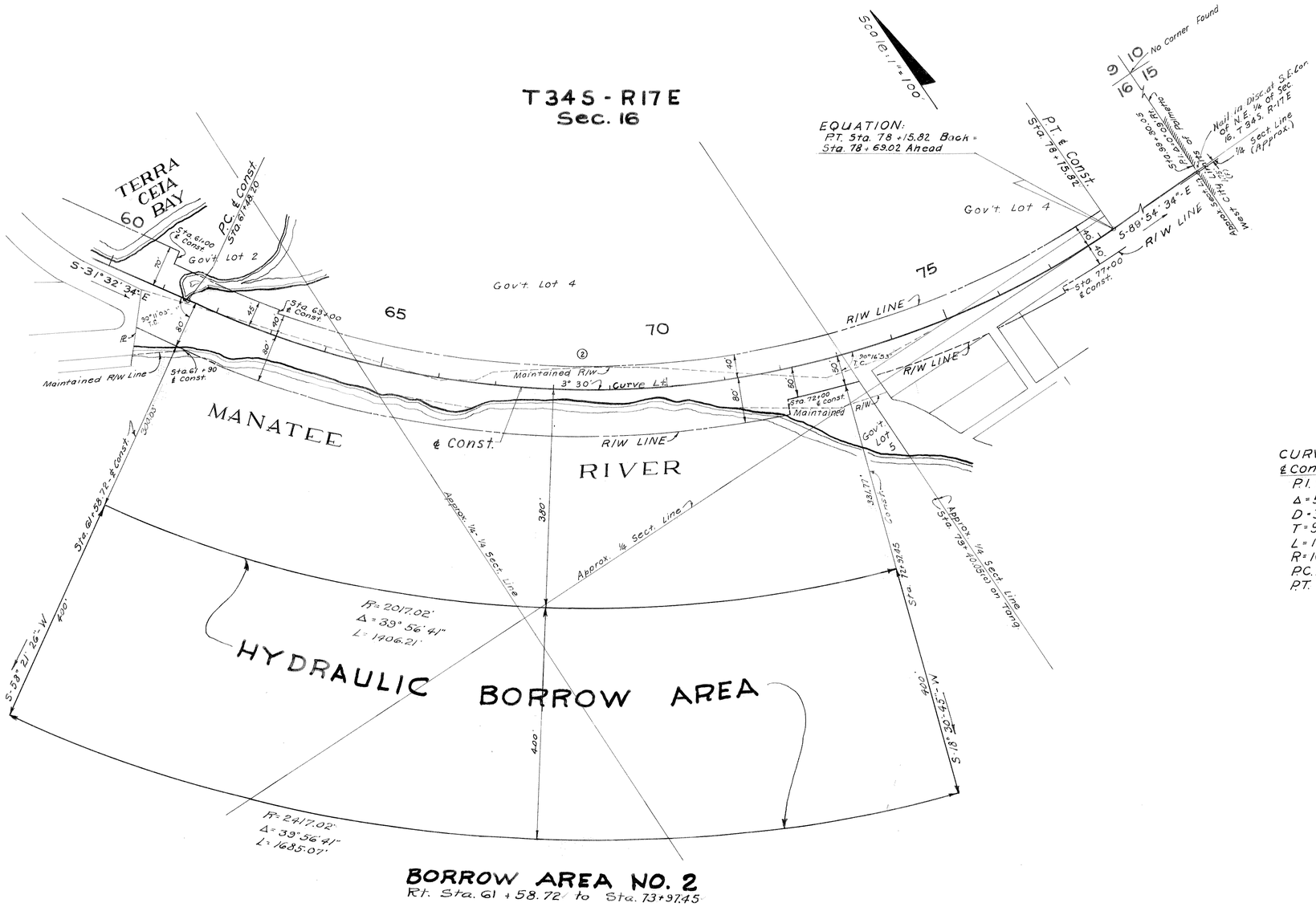

BORROW AREA NO. 2
Rt. Sta. 61 + 58.72 to Sta. 73 + 97.45

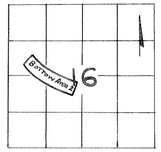

SECTIONAL LOCATION

②
CURVE DATA
℄ Const.
P.I. Sta. 70 + 62.47
Δ = 58°22' Lt
D = 3°30'
T = 914.27'
L = 1667.62'
R = 1637.02'
P.C. Sta. 61 + 48.20
P.T. Sta. 78 + 15.82

BORROW AREA

PULLARA, BOWEN, & WATSON
ARCHITECTS ~ 2910 GRAND CENTRAL ~ ENGINEERS
TAMPA FLORIDA
COMM. NO. 5649 William R. Watson

STATE OF FLORIDA
STATE ROAD DEPARTMENT

RIGHT OF WAY MAP

SECTION No. 1355-151 Sh. 4
ROAD No. S-43 MANATEE COUNTY

SCALE 1"=	NAMES	DATES	APPROVED BY
DRAWN	R.P.	4-30-57	D. M. Johnson — DIVISION ENGINEER
TRACED	J.D.	5-16-57	
CHECKED	D.L.	5-17-57	A. C. Church — STATE HIGHWAY ENGINEER
REVISED	R.P.	6-28-57	
REVISED	P.N.	4-15-59	By [illegible]
REVISED			

APPROVED MAY 20 1957