FED. ROAD DIV. No.	STATE	PROJECT No.	FISCAL YEAR	SHEET No.
3	FLA.	13540-2601		1

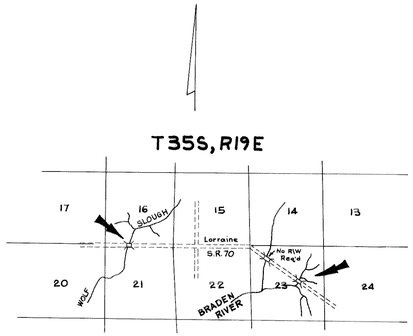

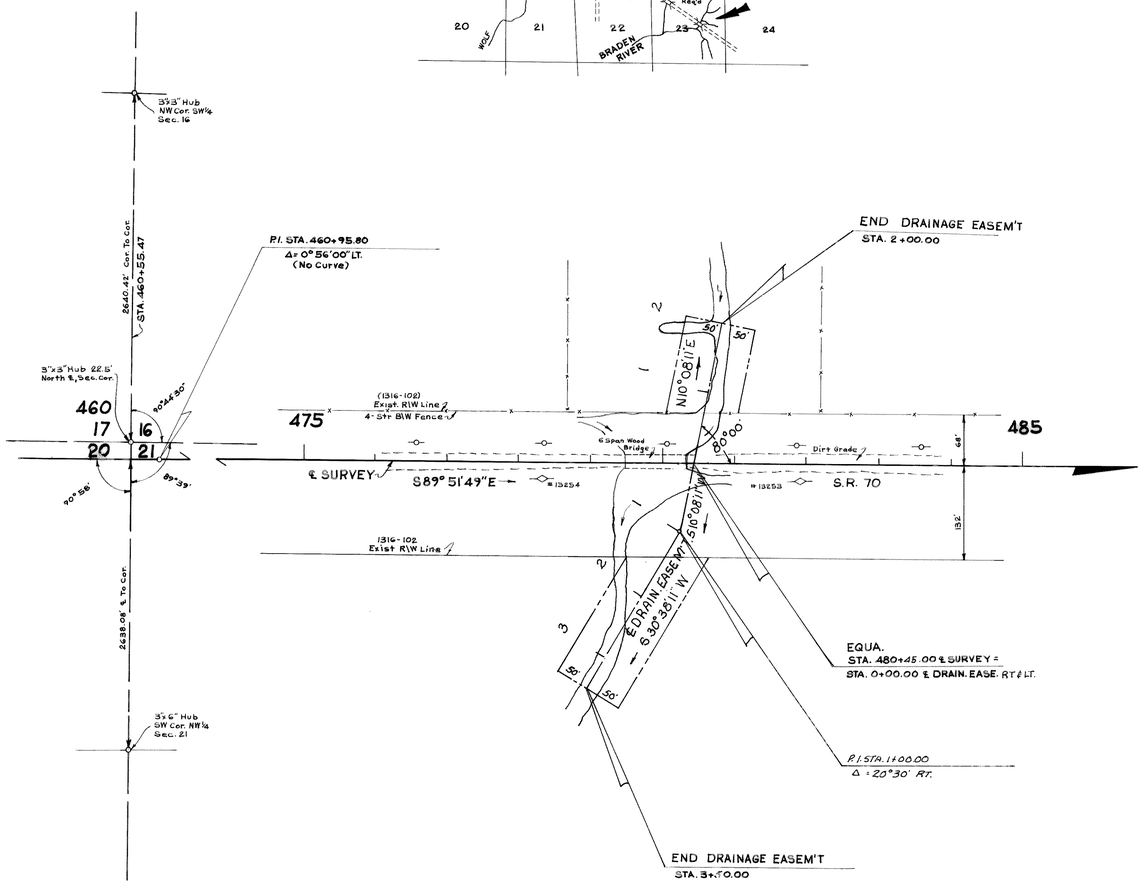

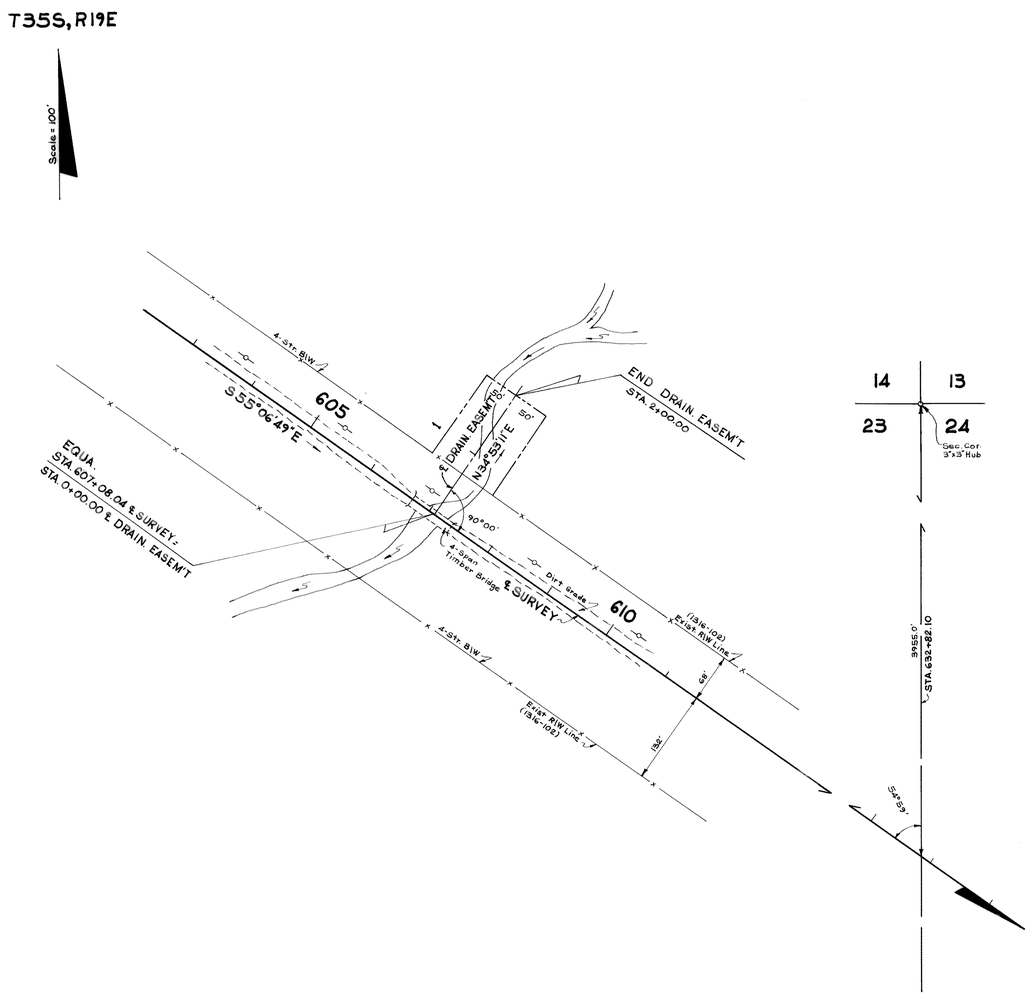

UTILITY OWNERS

Power ..... Florida Power & Light Co.
Power ..... Peace River Electric Co-op
Telephone ..... General Telephone

Bearings Are The Same As Shown On 1316-102

Land Ties Are Taken From 1316-102

Revision	By	Date
Drain Easc Sta 480+		

STATE OF FLORIDA
STATE ROAD DEPARTMENT

RIGHT OF WAY MAP

STATE ROAD No. 70 — MANATEE COUNTY

	By	Date	Approved By	Date
Drawn	W.J.P.	4-29-69	E. W. Morris De Oca — District Engineer	
Traced	L.R.J.	5-8-69		
Checked	D.C.	5-8-69	— Engineer of Rights of Way	5-12-69
Compared				
Indexed			State Highway Engineer	

SECTION. 13540-2601 — SHEET 1 OF

FED. ROAD DIV. No.	STATE	PROJECT No.	FISCAL YEAR	SHEET No.
3	FLA.	13540-2601		2

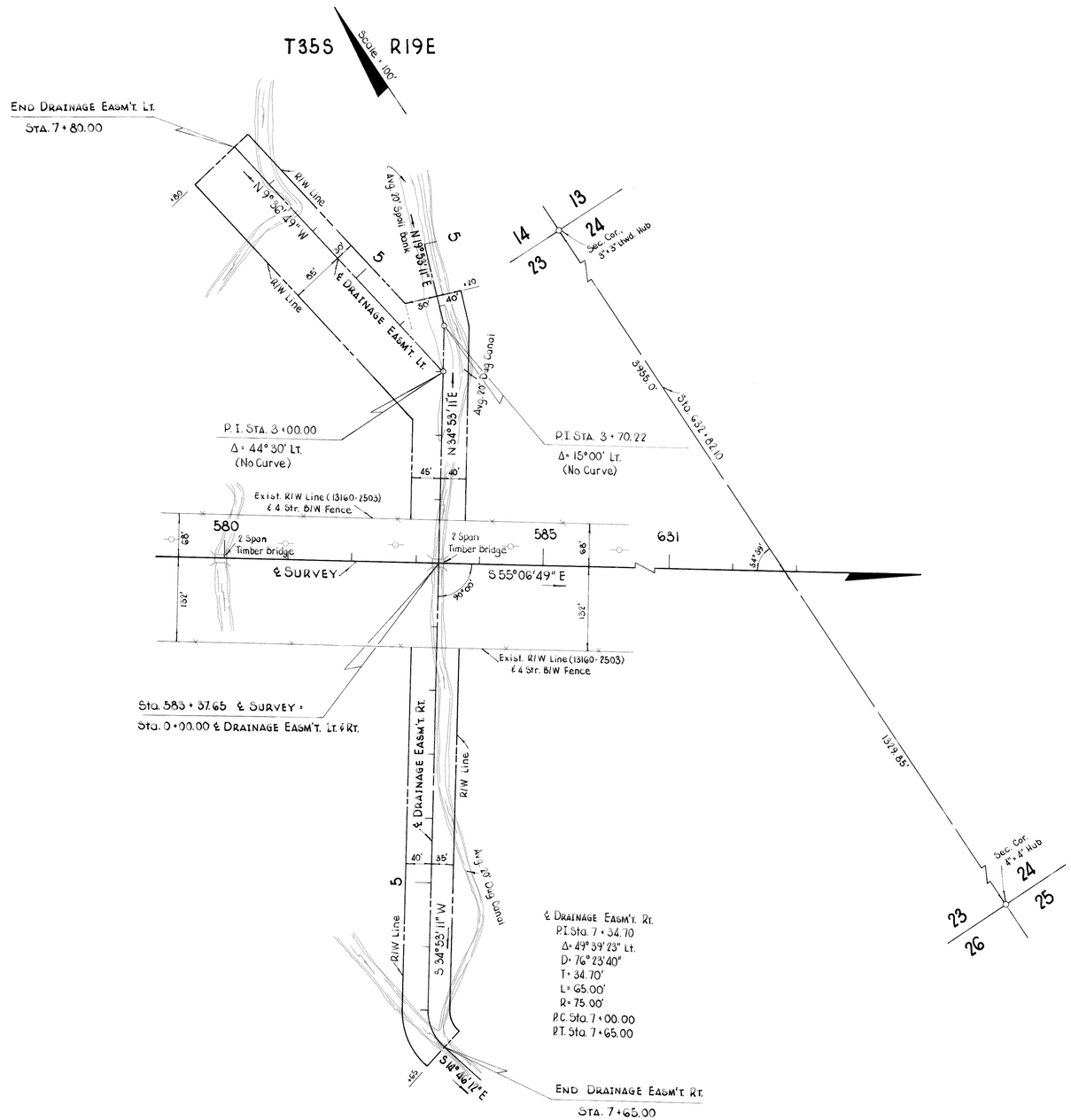

DRAINAGE EASEMENT

Bearings and Land Ties are taken from 13160-2503.

STATE OF FLORIDA
STATE ROAD DEPARTMENT

RIGHT OF WAY MAP

STATE ROAD No. 70 MANATEE COUNTY

	By	Date	Approved By	Date
Drawn	R.D.H.	10-2-69	G. W. Morris De Oca — District Engineer	
Traced	R.D.H.	10-3-69		
Checked	D.C.	10-6-69	— Engineer of Rights of Way	
Compared				
Indexed			— State Highway Engineer	

Revision	By	Date

SECTION. 13540-2601 SHEET 2 OF 2