FED. ROAD DIV. NO.	STATE	PROJECT NO.	FISCAL YEAR	SHEET NO.
3	FLA.	I-275-7(84)434		

INDEX OF SHEETS

SHEET NO.

STATE OF FLORIDA
DEPARTMENT OF TRANSPORTATION

PLANS OF THE

STATE HIGHWAY
RIGHT OF WAY MAP

F.A. PROJECT NO I-275-7(84)434

STATE ROAD 93

MANATEE COUNTY

LENGTH: 2.532 MILES

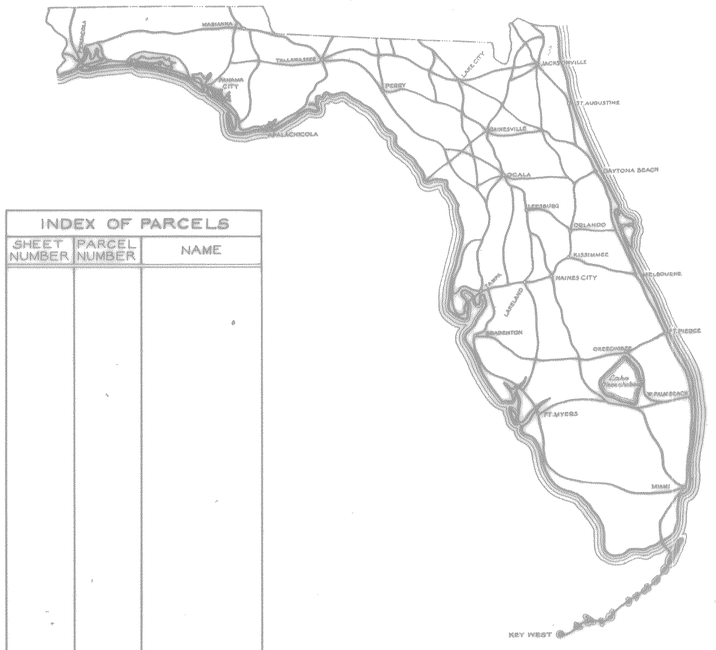

INDEX OF PARCELS		
SHEET NUMBER	PARCEL NUMBER	NAME

SEE TABLE OF OWNERSHIPS ON DETAIL SHEETS FOR INDEX INFORMATION

BEGIN R/W PROJECT
STA. 297+00.00

END R/W PROJECT
STA. 430+69.55

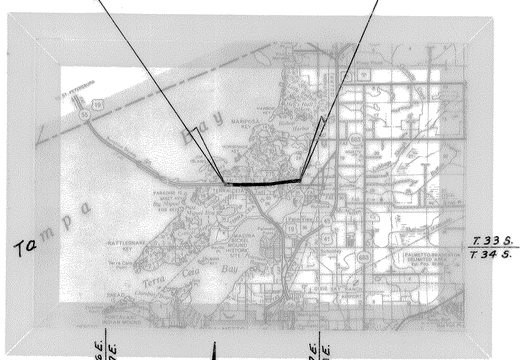

CONVENTIONAL SIGNS

COUNTY LINE	TRAVELED WAY
TOWNSHIP LINE	BUILDINGS
SECTION LINE	BRIDGES OVER 20 FT. SPAN
UNFENCED PROPERTY	POWER POLE
CITY LINE	TELEPHONE POLE
FENCE LINE	MARSH
RIGHT OF WAY LINE	BURIED UTILITY ---TYPE---
BASE OR SURVEY LINE	LIGHT STANDARD
RAILROADS	R. R. MILE POST
LIMITED ACCESS LINE —/-/-/—	PROPERTY LINE
LIMIT OF SLOPE	

APPROVED BY FEDERAL HIGHWAY ADMINISTRATION-DATE. _____

ATTENTION IS DIRECTED TO THE FACT THAT THIS MAP MAY HAVE BEEN REDUCED IN SIZE BY REPRODUCTION. THIS MUST BE CONSIDERED WHEN OBTAINING SCALED DATA

SUBMITTED BY

D. E. Whitehead
ENGINEER OF RIGHTS OF WAY

APPROVED _____ DATE _____

DIVISION ADMINISTRATOR
FEDERAL HIGHWAY ADMINISTRATION

BY: DIVISION RIGHT OF WAY OFFICER

MANATEE COUNTY 13175-2402

FED. ROAD DIV. No.	STATE	F A PROJECT NO.	FISCAL YEAR	SHEET No.
3	FLA.	I-275-7(84)434		



NOTE: ALL DIMENSIONS ON OR TO R/W LINES & L.A. R/W LINES ARE COMPUTED (C) UNLESS OTHERWISE NOTED.

W.P.I. No. 146107

STATE OF FLORIDA
DEPARTMENT OF TRANSPORTATION

RIGHT OF WAY MAP

STATE ROAD No. 93 (I-275) MANATEE COUNTY

	BY	DATE	APPROVED BY	DATE
DRAWN	C.U.K.	10-11-78	C.W. Morris DeOcaso	10-12-78 DISTRICT ENGINEER
TRACED	C.U.K.	10-11-78	D. E. [signature]	12-19-78 ENGINEER OF RIGHT OF WAY
CHECKED	L.R.J.	10-11-78		
COMPARED				
INDEXED				STATE HIGHWAY ENGINEER

SECTION 13175-2402 SHEET 1 OF 7

REVISION	BY	DATE
Revise Transfer Data	M.L.D.	10-18-90
Add R/W Transfer	M.L.D.	10-2-90
Add Exist. L/A R/W	W.P.H.	8-13-81
Add I-AR 103, REV I-AR 102	DSA	2-25-81
Add R Par. 108.1	DSA	1-14-81
Add R Par. 103.1	W.P.H.	10-17-80
Add R Par. 104.1	W.P.H.	2-20-80

McFARLAND-JOHNSON ENGINEERS, INC.
CLEARWATER, FLORIDA
George R. Biron
GEORGE R. BIRON, L.S. REG. No. 1228

FED. ROAD DIV. No.	STATE	F A PROJECT NO.	FISCAL YEAR	SHEET No.
5	FLA.	I-275-7(84)434		

PS1787, PHOTO DATE: 10-22-75

W.P.I. No. 146107

STATE OF FLORIDA
DEPARTMENT OF TRANSPORTATION

RIGHT OF WAY MAP

STATE ROAD No. 93 (I-275) MANATEE COUNTY

	BY	DATE
DRAWN	C.U.K.	10-4-78
TRACED	C.U.K.	10-4-78
CHECKED	L.R.J.	10-6-78
COMPARED		
INDEXED		

APPROVED BY — DATE

C.W. Monts De Oca — DISTRICT ENGINEER

L. E. Mehl — 12-19-78 — ENGINEER OF RIGHT OF WAY

STATE HIGHWAY ENGINEER

SECTION 13175-2402 — SHEET 2 OF 7

REVISION	BY	DATE
Revise Transfer Data	M.L.D.	10-18-90
Add R/W Transfer	M.L.D.	10-2-90
Add Exist. L/A R/W	W.P.H.	8-23-81
Void Par. 101.1	KRW-DSA	11-18-80
Add R Par. 113.1	W.P.H.	10-30-80
Rev. Ac. Rd. #2	dds	10-8-79
Rev. Parcel 100.1	C.U.K.	6-26-79
Rev. Parcel 100.1	C.U.K.	5-8-79
Add To Parent Tract	C.U.K.	3-8-79

McFARLAND - JOHNSON ENGINEERS, INC.
CLEARWATER, FLORIDA

George R. Biron

GEORGE R. BIRON, L.S.REG. No. 1228

FED. ROAD DIV. NO.	STATE	F.A. PROJECT NO.	FISCAL YEAR	SHEET NO.
3	FLA.	I-275-7(84)434		

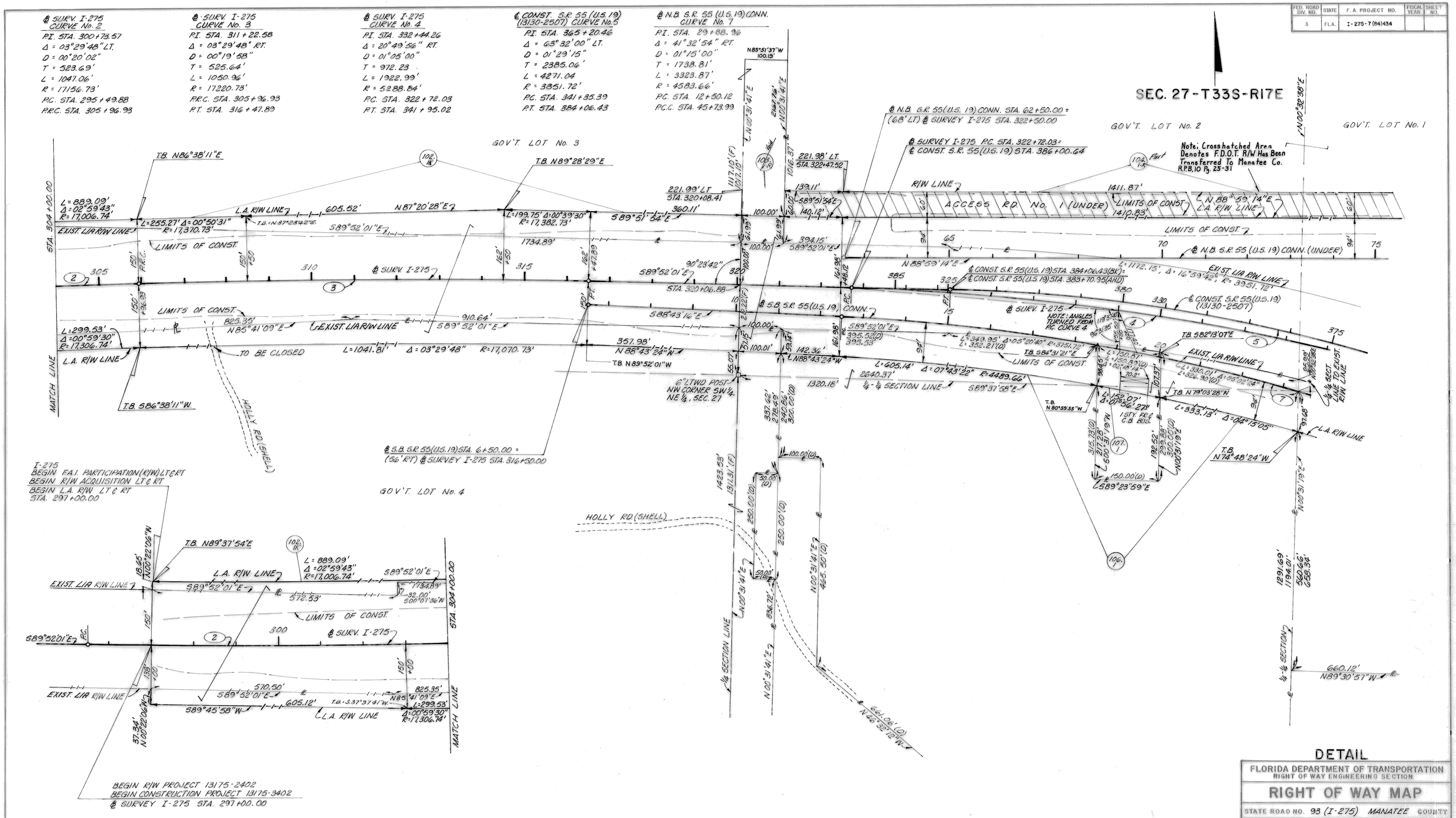

DETAIL

FLORIDA DEPARTMENT OF TRANSPORTATION
RIGHT OF WAY ENGINEERING SECTION

RIGHT OF WAY MAP

STATE ROAD NO. 93 (I-275) MANATEE COUNTY

	BY	DATE	APPROVED BY	DATE
DRAWN	T.F.	9/79	C.W. Monts De Oca by	
TRACED			DISTRICT ENGINEER	
CHECKED	M.J.C.	9/79	[signature]	10-1-79
			ENGINEER OF RIGHT OF WAY	

MAPS PREPARED BY CONSULTANT	FIELD BOOK NO'S. 05133, 10845, 09397	
W.P.I. NO. 146107	SCALE 1" = 100'	
SECTION 13175-2402	SHEET 3 OF 7	

McFARLAND-JOHNSON ENGINEERS, INC.
CLEARWATER, FLORIDA
George R. Biron
GEORGE R. BIRON, L.S. REG. No. 1228

REVISION	BY	DATE
Revise Transfer Data	M.L.D.	10-18-90
Add R/W Transfer	M.L.D.	10-2-90
Added Exist. L/A R/W	W.P.H.	8-13-81
VNP PAR 103, Rev. PAR 102	D.S.A.	2-25-81
Add R Par. 103.1	W.P.H.	10-17-80
Add R Par. 104.1	W.P.H.	2-20-80

FED. ROAD DIV. NO.	STATE	F. A. PROJECT NO.	FISCAL YEAR	SHEET NO.
3	FLA.	I-275-7 (84)434		

℄ SURV. I-275 CURVE No. 4

P.I. STA. 332+44.26
Δ = 20°49'56" RT
D = 01°05'00"
T = 972.23'
L = 1922.99'
R = 5288.84'
P.C. STA. 322+72.03
P.T. STA. 341+95.02

℄ CONST. S.R. 55 (U.S. 19) (13130-2507) CURVE No. 5

P.I. STA. 365+20.46
Δ = 63°32'00" LT.
D = 01°29'15"
T = 2385.06
L = 4271.04'
R = 3851.72'
P.C. STA. 341+35.39
P.T. STA. 384+06.43

℄ N.B. S.R. 55 (U.S. 19) CONN. CURVE No. 6

P.I. STA. 88+76.47
Δ = 64°40'45" RT
D = 04°00'00"
T = 906.91'
L = 1616.98'
R = 1432.39'
P.C. STA. 79+69.56
P.T. STA. 95+86.54

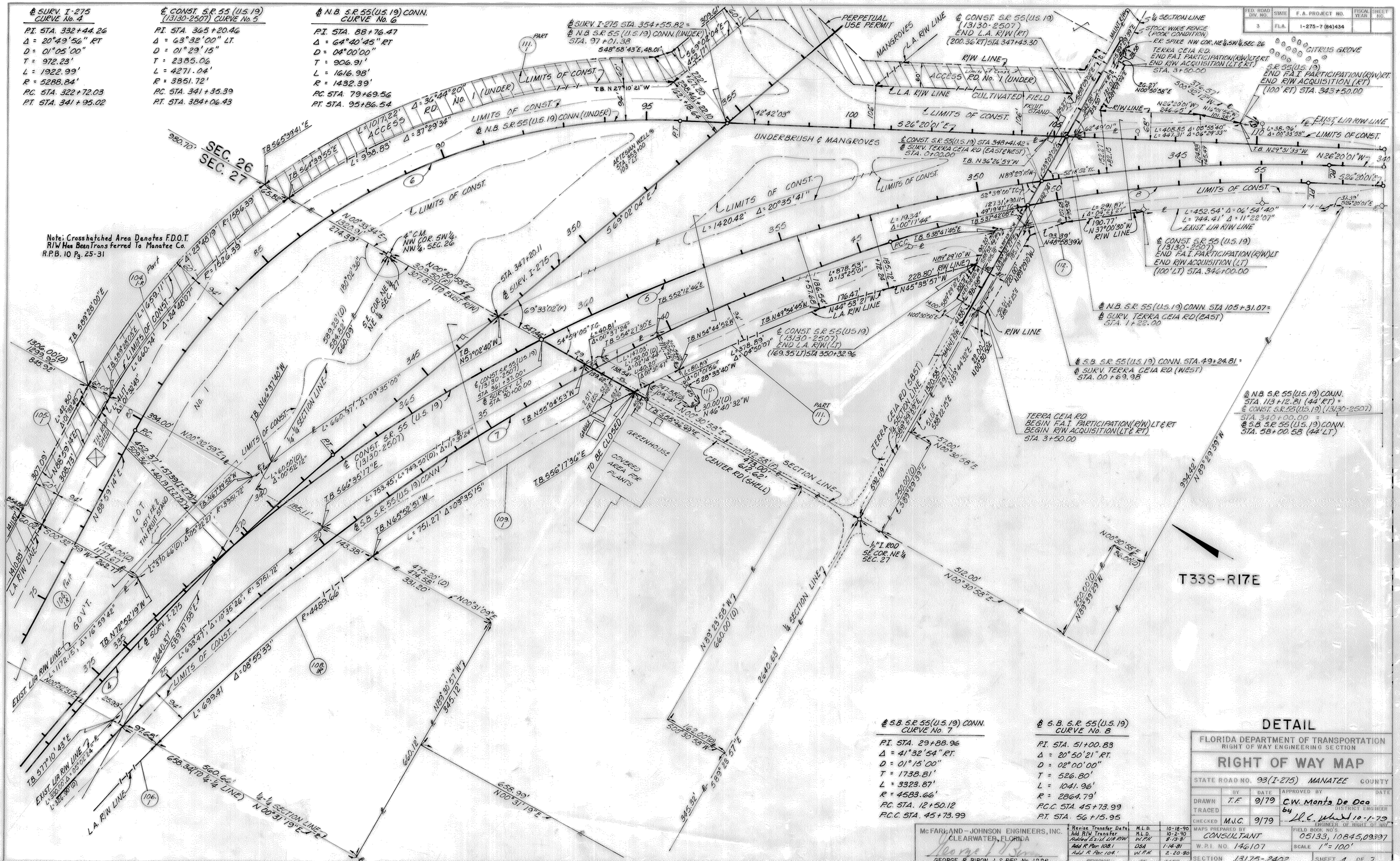

℄ S.B. S.R. 55 (U.S. 19) CONN. CURVE No. 7

P.I. STA. 29+88.96
Δ = 41°32'54" RT.
D = 01°15'00"
T = 1738.81'
L = 3323.87'
R = 4583.66'
P.C. STA. 12+50.12
P.C.C. STA. 45+73.99

℄ S.B. S.R. 55 (U.S. 19) CURVE No. 8

P.I. STA. 51+00.83
Δ = 20°50'21" RT.
D = 02°00'00"
T = 526.80'
L = 1041.96'
R = 2864.79'
P.C.C. STA. 45+73.99
P.T. STA. 56+15.95

DETAIL

FLORIDA DEPARTMENT OF TRANSPORTATION
RIGHT OF WAY ENGINEERING SECTION

RIGHT OF WAY MAP

STATE ROAD NO. 93 (I-275) MANATEE COUNTY

	BY	DATE	APPROVED BY	DATE
DRAWN	T.F.	9/79	C.W. Monts De Oca	
TRACED			by	DISTRICT ENGINEER
CHECKED	M.J.C.	9/79	[signature]	10-1-79 ENGINEER OF RIGHT OF WAY

MAPS PREPARED BY CONSULTANT
FIELD BOOK NO'S. 05133, 10845, 09397
W.P.I. NO. 146107
SCALE 1" = 100'
SECTION 13175-2402
SHEET 4 OF 7

McFARLAND-JOHNSON ENGINEERS, INC.
CLEARWATER, FLORIDA
George R. Biron
GEORGE R. BIRON, L.S. REG. No. 1228

REVISION	BY	DATE
Revise Transfer Data	M.L.D.	10-18-90
Add R/W Transfer	M.L.D.	10-2-90
Added Exist. L/A R/W	W.P.H.	8-13-81
Add R Par. 108.1	DSA	1-14-81
Add R Par. 104.1	W.P.H.	2-20-80

FED. ROAD DIV. NO.	STATE	F.A. PROJECT NO.	FISCAL YEAR	SHEET NO.
3	FLA.	I-275-7(84)434		

℄ SURVEY I-275
CURVE No. 9

PI STA. 385+02.32
Δ = 49°20'15" LT.
D = 11°00'00"
T = 2631.51'
L = 4933.73'
R = 5729.58'
PC STA. 358+70.80
PT STA. 408+04.53

N00°34'52"E 1313.52 — 589°56'38"E — ¼-¼ SECTION LINE — 321.06' — S89°38'44"E

Note: Crosshatched Area Denotes F.D.O.T. R/W Plat Base Transferred To Manatee Co. R.P.B. 10 Pg. 25-31

N00°38'12"E — ¼-¼ SECTION LINE

R/W LINE — 42.01' S48°38'43"E — S69°02'04"E 309.61' — I-275 STA 367+76.82 22.2' LT. — STA 361+21.46 — 798.57'

ACCESS RD No. 1 (UNDER) — S69°02'04"E 452.17' — S63.80'

60.26' — S15°36'35"W — L=368.47' Δ=03°47'31" R=5567.57' — L.A. R/W LINE — S79°12'26"E 97.60' — L=1066.98' Δ=11°00'00" R=5557.58' — ℄ LIMITS OF CONST. — T.B. S73°49'35"E

T.B. N27°10'21"W

355 — S69°02'04"E — 42°42.03'

PERPETUAL USE PERMIT OR-1-82.44 — 162' — PC +70.80 — 360 — 72°08'25"LT. — 162' +50 — 365 — 172' +50 — 370 — ℄ SURVEY I-275 — 9 — 375 — 162' +50 — 172' +50 — 380

T.B. N71°19'35"W — L=5.34' Δ=0°00'03" — STA 358+76.00 — 162.2' Rt. — L=239.67' Δ=02°17'31" R=3891.58' — 107.36' — N55°36'05"W — 162' +100 — 89.18' — S62°20'01"E — 162' +87.68 — 162' +100 — 192' +100 — 205.39' — 192' +100 — 162' +100

℄ SURVEY I-275
STA. 354+55.82 =
℄ N.B. S.R. 55 (US 19) CONN.
STA. 97+01.38 (UNDER)

℄ N.B. S.R. 55 (US 19) CONN. — S 20°20'01"E — 100 — L=1420.42 Δ=3°10'55.41" R — EXIST. LMP R/W LINE? — L=1240.21' Δ=12°00'00" R=5921.58' — LIMITS OF CONST. — L.A. R/W LINE — 451.22' — S 2°26'20.01"E — ACCESS RD No. 1 (UNDER) — 483.42' — R/W LINE? — 526.10' — N00°32'12"E — 100' — 15STY FR RES. — 107.36' — S18°56'54"W — T.B. N84°19'35"W — TO BE CLOSED — TRAILER — TERRA CEIA RD. END F.A.I. PARTICIPATION (R/W) & ERT — END R/W ACQUISITION (LT & RT) STA. 31+50.00 — MAINT. R/W LINE? — 1318.41' — MAINT. R/W LINE — TERRA CEIA RD. (SR 684) — ℄ SECTION LINE — S89°31'11"E — P.R.M. — P.C.P. — L=35.08' Δ=00°30'13" R=3995.70' — ℄ SURV. TERRA CEIA RD — E.C. STRIPE R/W SIDE INC. % STA. IN SEC. 26 — 120.00' S50°34'58"W — 125.27' — 42°42.03' — T.B. N35°56'28"W — ℄ Const. S.R. 55 (U.S. 19) ETC. L.A. R/W (RAY) Sta. 347+43.30 (200.36 Rt.) — ℄ N.B. S.R. 55 (U.S. 19) CONN. STA. 105+43.07= ℄ SURVEY TERRA CEIA RD. (EAST) STA. 1+22.00

MANGROVES — TO BE CLOSED — S79°26'45"E — 97.60' — L=244.31' Δ=02°30'53" — T.B. S85°49'35"E — ARTESIAN WELL — 1003.64' — 324.06' — S00°33'24"E — 172' — 162' — 77' — 135.9'

N00°34'52"E 1313.52 — 589°56'38"E — ¼-¼ SECTION LINE — 503.40' — S88°50'31"E — 155.01' — N00°38'12"E — 164.20' — N00°38'12"E 515.56' — 330.49' — N00°38'12"E 164.20'

R/W LINE — L=504.24' Δ=05°14'46" R=5507.58' — ACCESS RD No. 2 (UNDER) — L=504.29' Δ=05°11'23" R=5567.58' — LIMITS OF CONST. — T.B. S88°20'29"E — T.B. N86°26'09"E — 324.76' — 60' — 60.04' — T.B. N86°25'30"E — L=487.65' Δ=05°04'30" — L=487.76' Δ=05°01'11" — L.A. R/W LINE — 385 — 384

NOTE: FOR TOPO. DETAIL OF PARCELS 100, 101, & 113 SEE INSERT 'A' KEY MAP SHEET No. 2.

380 — T.B. S86°41'29"W — LIMITS OF CONST. — L=504.55' Δ=04°59'24" — L=437.84' Δ=04°15'29" — L.A. R/W LINE — MAINT. R/W LINE — 77.30' — 74.29' — N89°30'03"W — 499.65' — ℄ CHAIN LINK FENCE — N89°58'13"W 244.02' — 1318.66' — MAINT. R/W LINE — ¼ SECTION LINE — S89°30'02"E — N89°03'37"W 260.30' — 65.31' — T.B. N88°24'07"W — L=316.24' Δ=03°04'31" R=5891.58' — TO BE CLOSED — 329.67' — N00°33'24"E — 22' — P.R.M. & PIKE CENTER SEC. 26

SEC. 26-T33S-R17E

DETAIL

FLORIDA DEPARTMENT OF TRANSPORTATION
RIGHT OF WAY CONSTRUCTION

RIGHT OF WAY MAP

93 (I-275) MANATEE

	BY	DATE	APPROVED BY	DATE
DRAWN	T.F.	9/79	C.W. Monts De Oca	
TRACED			by	
CHECKED	M.J.C.	9/79	A. E. Howard	10-1-79

DISTRICT RIGHT OF WAY ENGINEER

McFARLAND-JOHNSON ENGINEERS, INC.
CLEARWATER, FLORIDA
George R. Biron
GEORGE R. BIRON, L.S. REG. No. 1228

REVISION	BY	DATE
Revise Transfer Data	M.L.D.	10-18-90
Add R/W Transfer	M.L.D.	10-2-90
Added Exist. LMP R/W	W.P.H.	8-13-81
Add R. Rec. I.A.)	W.P.H.	10-30-80
Rev. conn. & CO. life on L/A Line "RA" 582	d.k.s.	10-8-79

MAPS PREPARED BY: CONSULTANT — FIELD BOOK NO.: 05133, 10845, 09397
W.P.I. NO. 146107 — SCALE 1"=100'
SECTION 13175-2402 — SHEET 5 OF 7

S 88°50'31"E 333.03'
N00°30'18"E 266.02'
P.O.T. NW COR SE ¼ NE ¼ SEC. 26
S88°50'31"E 155.01'
S 89°06'08"E 987.22'
1316.29' ¼-¼ SECTION LINE
SEC. 26
SEC. 25
1615.78' S89°35'31"E
N00°28'44"E 96.68
¼-¼ SECTION LINE 779.85'
STA. 381+96.68
581.87' N00°24'02"E
STA. 387+15.92
626.43'
STA. 401+67.92
RIVER
L.A. R/W LINE
Δ=07°39'33"
L=678.16'
R=5073.07'
604.66'± N61°37'41"E 956.66'
LIMITS OF CONST.
LIMITS OF CONST.
T.B. N81°21'00"E
Note; Crosshatched Area Denotes F.D.O.T. R/W Has Been Transferred To Manatee Co. R.P.B. 10 Pg. 25-31
R/W LINE
L=487.83' Δ=05°04'30" R=5507.58'
L=451.18' Δ=05°01'11" R=5567.58'
T.B. N81°26'58"E
L=645.90' Δ=06°43'10"
ACCESS RD. No. 2 (UNDER)
L=498.49' Δ=05°07'48"
LIMITS OF CONST.
L.A. R/W LINE
T.B. S76°10'10"W
L=30.57' Δ=00°18'53"
L=339.49' Δ=03°29'37"
T.B. N74°45'04"E
T.B. N74°26'12"E
L.A. R/W LINE
L=565.14'± Δ=05°48'57"
L=905.14'
T.B. N70°56'35"E
Δ=9°18'53"
R=5567.58'
MANGROVES
N61°37'41"E
415
410
405
400
390
CEIA
61°37'12" T.C.
162' P.T.
162' P.C.
+104.53
+61.19
168' P.C.
½" I.P.
L=507.13'
Δ=06°07'06"
R=4749.07'
L.A. R/W LINE
856.66'± N61°37'41"E 956.66'
ARTESIAN WELL & SURVEY I-275
S88°42'59"W 330.16'
NOTE: FOR TOPO DETAIL OF PARCELS 100, 101, & 113 SEE INSERT 'A' KEY MAP SHEET No. 2
LIMITS OF CONST.
T.B. S76°50'17"W
L=38500' Δ=03°44'39" R=5891.58'
L=190.31' Δ=01°51'03"
L.A. R/W LINE
ACCESS RD. No. 2 (UNDER)
L=347.54' Δ=03°20'45" R=5951.58'
T.B. S 78°48'34" W
T.B. N78°41'20"E
Δ=2°37'20" R=595.58' L=272.40'
S04°19'35"E
L=30.51' Δ=00°17'48"
L=309.46' Δ=03°00'34"
L.A. R/W LINE
T.B. S75°03'43"W
LIMITS OF CONST.
T.B. S75°27'49"W
T.B. S72°03'09"W
L=781.89'± Δ=07°36'14"
L=1071.89'
Δ=10°25'27"
R=5891.58'
MANGROVES
342.45'
684.65'
S89°30'02"E 1318.66'
MAINT. R/W LINE
3" I.P. NE COR NW¼ SE¼ SEC. 26
330.00'
N00°31'02"W 408.94'
1318.65' N89°29'59"W ¼ SECTION LINE
741.19' N00°24'02"E
SECTION LINE N00°22'27"E
620.39'
198.72'
N89°31'52"E
770.00'
N00°28'44"E 210.64'
S00°28'44"W 205.00'
T.B. N40°29'01"W
L=64.89' Δ=46°29'24" R=80.00'
119.09' N87°11'24"W
125.06' L.N88°35'34"W
70.18'
N88°29'32"E 184.68'
100.12' N89°38'43"E
172.01' N87°37'58"E
137.67' N75°30'51"E
MAINT. R/W LINE
TERRA CEIA RD (SR 679)
S86°22'21"W
T33S-R17E

℄ SURVEY I-275 CURVE No. 9

P.I. STA. 385+02.32
Δ = 49°20'15" LT.
D = 01°00'00"
T = 2631.51'
L = 4933.73'
R = 5729.58'
P.C. STA. 358+70.80
P.T. STA. 408+04.53

℄ SURVEY I-275 CURVE No. 1

P.I. STA. 429+30.71
Δ = 26°47'24" RT
D = 01°10'00"
T = 1169.52'
L = 2296.28'
R = 4911.07'
P.C. STA. 417+61.19
P.T. STA. 440+57.47

McFARLAND-JOHNSON ENGINEERS, INC.
CLEARWATER, FLORIDA
George R. Biron
GEORGE R. BIRON, L.S. REG. No. 1228

REVISION	BY	DATE
Revise Transfer Data	M.L.D.	10-18-90
Add R/W Transfer	M.L.D.	10-2-90
VOID PARC 101½ Add to Parc 100A	K.R.W.-DSA	11-18-80
Rev. T.S.	d/s	2-25-80
Revised Anc Rel # 2	d/s	10-8-79

DETAIL

FLORIDA DEPARTMENT OF TRANSPORTATION
RIGHT OF WAY ENGINEERING SECTION

RIGHT OF WAY MAP

STATE ROAD NO. 93 (I-275) MANATEE COUNTY

	BY	DATE	APPROVED BY	DATE
DRAWN	T.F.	9/79	C.W. Monts DeOca by L. E. Mitchell	10-1-79
TRACED			DISTRICT ENGINEER	
CHECKED	M.J.C.	9/79	ENGINEER OF RIGHT OF WAY	

MAPS PREPARED BY CONSULTANT
FIELD BOOK NO. 05133, 10845, 09397
W.P.I. NO. 146107
SCALE 1"=100'
SECTION 13175-2402
SHEET 6 OF 7

I-275-7(84)434

PARCEL NO.	SHEET NO.	NAME	AREA TAKEN	REMAINDERS RIGHT	REMAINDERS LEFT	COMMENTS
100.1-R	5&6	Leroy F. Amerson et ux	6.872 Ac.	6.190 Ac.	8.106 Ac.	Protective Buying WD OT
~~101.1~~	~~6~~	~~Roy Amerson Inc.~~ Void	~~0.758 Ac.~~	~~0~~	~~0~~	Add to Parcel 100.1R WD OT
102.1-R	1&3	JAMES R KNOTT et al	4.638 AC.	97.502 Ac.	108.906 Ac.	OT WD
~~103.1-R~~	~~1&3~~	~~W.V. KNOTT, Estate~~	~~18,013 S.F.~~	~~0.708 Ac.~~	~~2.054 Ac.~~	VOID
104.1-R	1,3&4	WILLIAM P WINSON et ux, et al	12.647 Ac.	0	44.265 Ac.	OT WD
105.1	1&4	J.D. TERRY et ux	3.096 Ac.	0	6.826 Ac.	OT WD
106.1	1, 3&4	LEROY F. AMERSON et ux	2.148 Ac.	28.190 Ac.	0	OT WD
107.1	1&3	TERRA MAR TREASURES, INC.	15,447 S.F.	0.707 Ac.	0	OT WD
108.1-R	1&4	CENTRAL BANK AND TRUST CO., TRUSTEE	2.048 Ac.	6.903 Ac.	0	OT WD
109.1	1&2	BROWER'S FLOWERS, INC.	7.109 Ac.	15.270 Ac.	0	Corp Sud OT
110.1	2&4	J&T CORP	12,717 S.F.	5,051 S.F.	0	OT WD
111.1	2,4-6	SKYWAY DEVELOPMENT CORP	53.037 Ac.	85 Ac.	16.42 Ac.	OT WD
112.1	2&4	YEE LEM SANG, et al	0.556 Ac	0.624 Ac.	14.871 Ac.	OT WD
113.1-R	2&5	RUTH E. ABEL, ESTATE	4.447 Ac	0.796 Ac.	6.806 Ac.	Rev. Rem Deed OT
114.1				NOT USED		
115.1	2&6	QUILLAN R. MAHAN, et al	7.038 Ac.	9.565 Ac.	15.598 Ac.	OT WD
116.1	2	MARIETTA M. STRICKLAND	2.615 Ac.	1.493 Ac.	5.461 Ac.	OT WD
117.1	6	TIITF	3.6 Ac.±	-	-	Leyn/ Pase. 1070/159

PARCEL NO.	SHEET NO.	NAME	AREA TAKEN	REMAINDERS RIGHT	REMAINDERS LEFT	COMMENTS

PARCEL NO.	SHEET NO.	NAME	AREA TAKEN	REMAINDERS RIGHT	REMAINDERS LEFT	COMMENTS

REVISION	BY	DATE
Add PAR 112, Rev Par 105	DSA	2-25-80
CHGD NAME 108, Add R	DSA	1-14-80
VOID PAR 101, Add to Par 100.1R	KRW-DSA	11-18-80
Add R Par 113.1	W.P.H.	10-30-80
Add R Par 102.1 Rev. Name	W.P.H.	10-1780
Correct spelling Par 115.1	W.P.H.	3-21-80
Name Chg Par 104.1	W.P.H.	2-20-80
Rev. Rt Rem Pc. 100.1R	DJC	10-23-79
Rev Par 1, Rt Rem 100.1R	DWS	10-8-79
Rev. Area of Take & Rem.	C.U.K.	6-26-79
Rev. Area of Take & Rem.	C.U.K.	5-8-79
Rev. Rt. Remainder	C.U.K.	3-8-79

McFARLAND - JOHNSON ENGINEERS, INC.
CLEARWATER, FLORIDA

GEORGE R. BIRON, L.S. REG. No. 1228

W.P.I. No. 146107

STATE OF FLORIDA
DEPARTMENT OF TRANSPORTATION

RIGHT OF WAY MAP

STATE ROAD NO. 93 (I-275) COUNTY MANATEE

C.U.K. 10-5-78

C.W. Monts De Oca Jr 12-19-78

H. E. Whitaker

13175-2402

7 7