FED. ROAD DIV. NO.	STATE	PROJECT NO.	FISCAL YEAR	SHEET NO.
3	FLA.	13140-2901		1

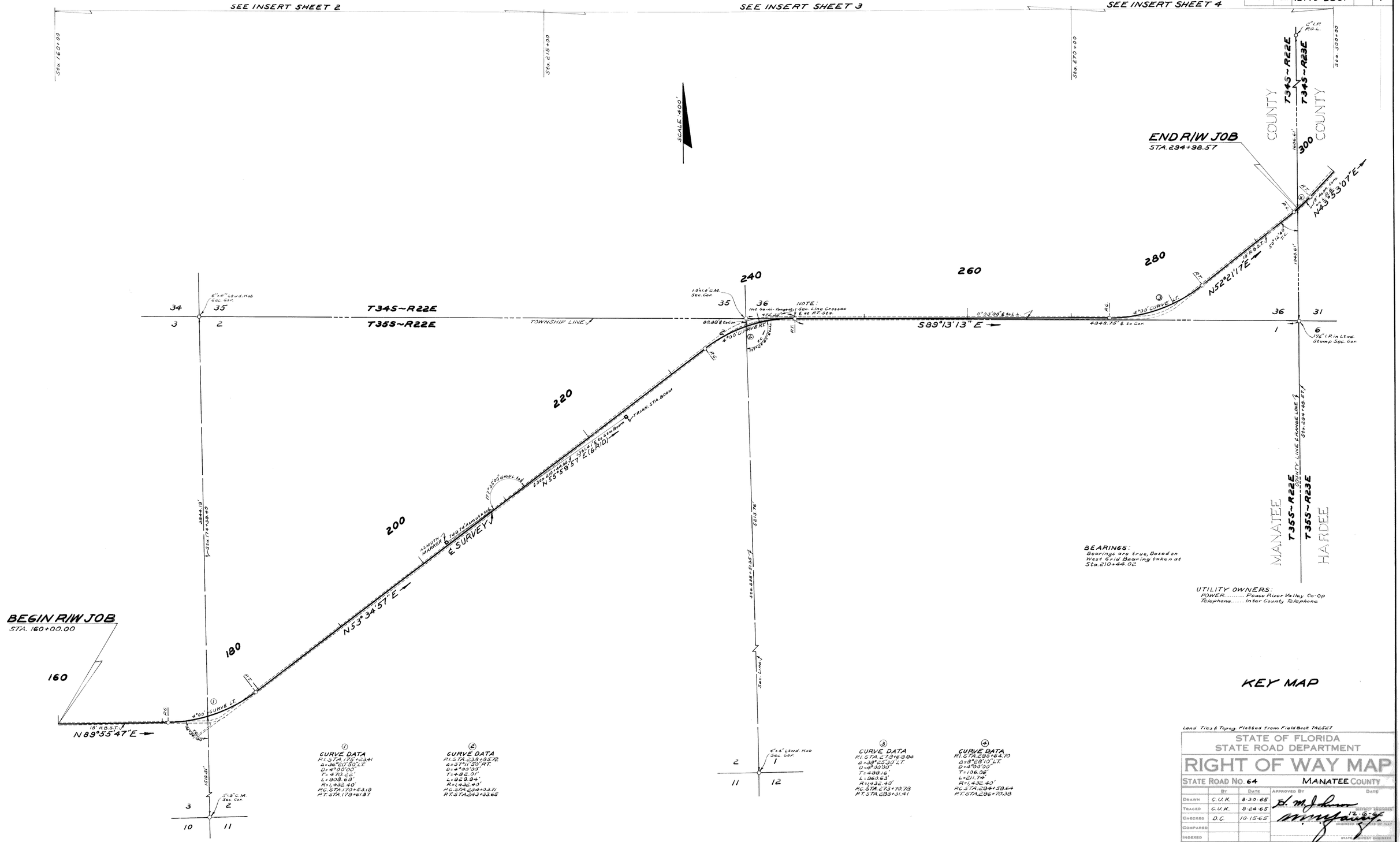

BEARINGS:
Bearings are true, Based on West Grid Bearing taken at Sta. 210+44.02

UTILITY OWNERS:
POWER..... Peace River Valley Co-Op
Telephone..... Inter County Telephone

KEY MAP

① CURVE DATA
P.I. STA. 175+23.41
Δ=36°20'50" LT.
D=4°00'00"
T=470.22'
L=908.68'
R=1,432.40'
P.C. STA. 170+53.19
P.T. STA. 179+61.87

② CURVE DATA
P.I. STA. 238+85.72
Δ=37°11'50" RT.
D=4°00'00"
T=482.01'
L=929.94'
R=1,432.40'
P.C. STA. 234+03.71
P.T. STA. 243+33.65

③ CURVE DATA
P.I. STA. 278+69.94
Δ=38°25'30" LT.
D=4°00'00"
T=498.16'
L=960.63'
R=1,432.40'
P.C. STA. 273+70.78
P.T. STA. 283+31.41

④ CURVE DATA
P.I. STA. 295+64.70
Δ=8°28'10" LT.
D=4°00'00"
T=106.06'
L=211.74'
R=1,432.40'
P.C. STA. 294+58.64
P.T. STA. 296+70.38

Land Ties & Topog. Plotted from Field Book 742527

STATE OF FLORIDA
STATE ROAD DEPARTMENT

RIGHT OF WAY MAP

STATE ROAD NO. 64 — MANATEE COUNTY

	BY	DATE	APPROVED BY	DATE
DRAWN	C.U.K.	8-30-65	H. M. Johnson	
TRACED	C.U.K.	9-24-65	DISTRICT ENGINEER	
CHECKED	D.C.	10-15-65	M. M. Jaurès	12-6-65
COMPARED			ENGINEER OF RIGHTS OF WAY	
INDEXED			STATE HIGHWAY ENGINEER	

REVISION	BY	DATE

SECTION 13140-2901 SHEET 1 OF

FED. ROAD DIV. NO.	STATE	PROJECT NO.	FISCAL YEAR	SHEET NO.
3	FLA.	13140-2901		2

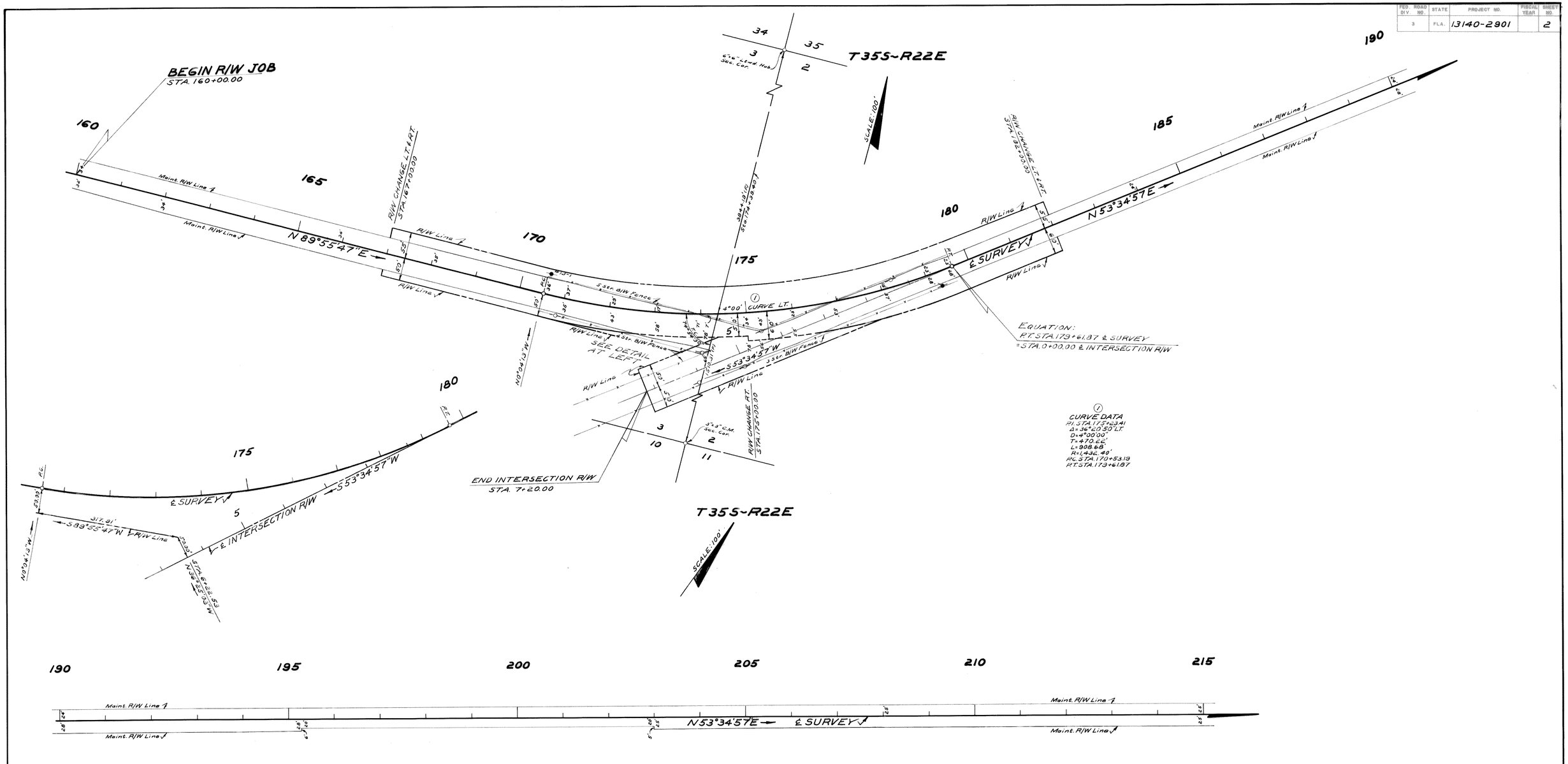

(F) Indicates Field Dimension

STATE OF FLORIDA
STATE ROAD DEPARTMENT

RIGHT OF WAY MAP

STATE ROAD No. 64 — MANATEE COUNTY

	BY	DATE	APPROVED BY	DATE
DRAWN	C.U.K.	8-31-65	H. M. Johnson	12-20-65 ENGINEER
TRACED	C.U.K.	9-24-65		ENGINEER OF RIGHT OF WAY
CHECKED	D.C.	10-14-65		
COMPARED	W.J.P.	11-30-65		STATE HIGHWAY ENGINEER
INDEXED				

REVISION	BY	DATE
Bearing on R/W	W.J.P.-T.D.W.	6-27-66

SECTION 13140-2901 SHEET 2 OF

FED. ROAD DIV. NO.	STATE	PROJECT NO.	FISCAL YEAR	SHEET NO.
3	FLA.	13140-2901		3

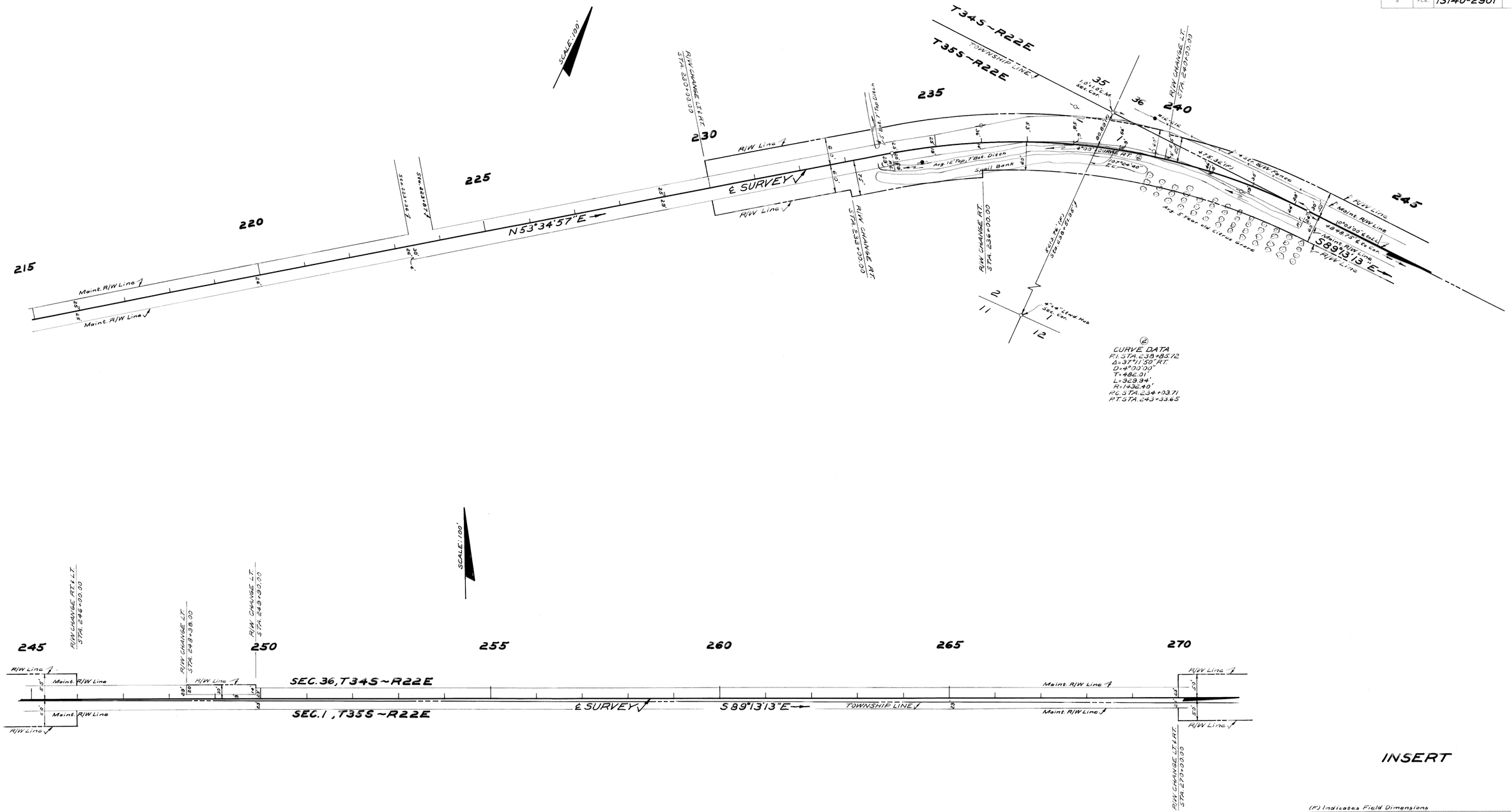

INSERT

(F) Indicates Field Dimensions

STATE OF FLORIDA
STATE ROAD DEPARTMENT

RIGHT OF WAY MAP

STATE ROAD NO. 64 MANATEE COUNTY

	BY	DATE	APPROVED BY	DATE
DRAWN	C.U.K.	8-31-65	H. M. Johnson	DIVISION ENGINEER
TRACED	C.U.K.	9-27-65		12-6-65
CHECKED	D.C.	10-15-65		ENGINEER OF RIGHT OF WAY
COMPARED	W.J.P.	11-30-65		
INDEXED				STATE RIGHT OF WAY ENGINEER

SECTION 13140-2901 SHEET 3 OF

FED. ROAD DIV. NO.	STATE	PROJECT NO.	FISCAL YEAR	SHEET NO.
3	FLA.	13140-2901		4

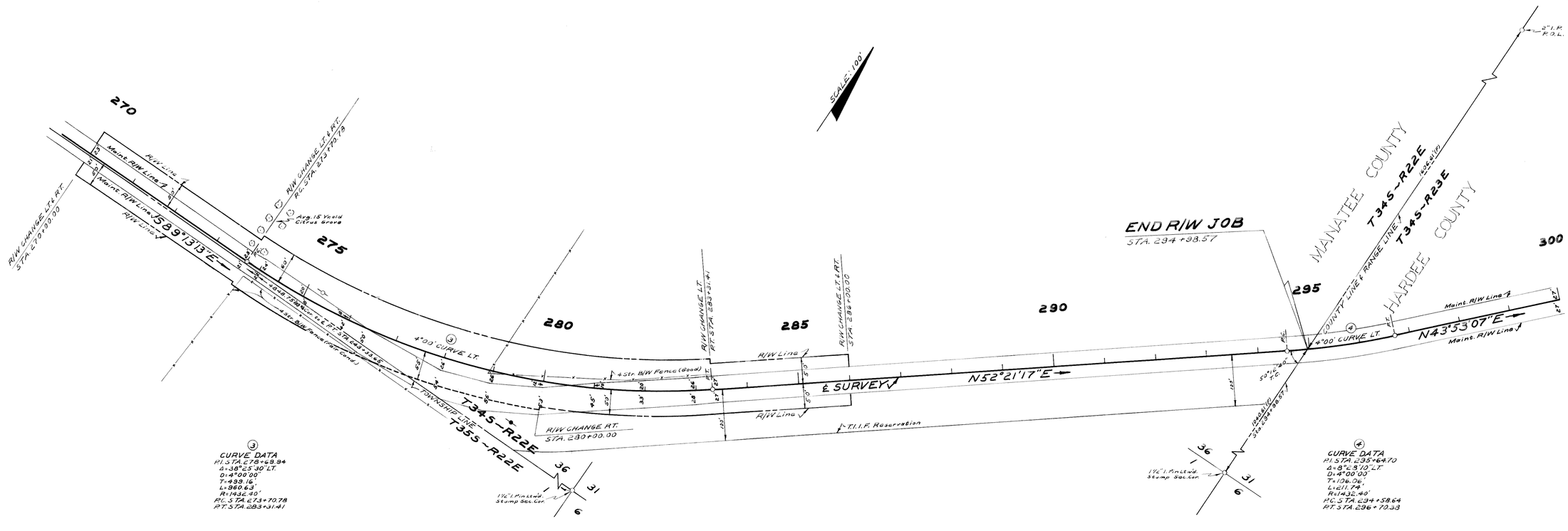

INSERT

(F) Indicates Field Dimensions

STATE OF FLORIDA
STATE ROAD DEPARTMENT

RIGHT OF WAY MAP

STATE ROAD NO. 64 MANATEE COUNTY

	BY	DATE
DRAWN	C.U.K.	8-31-65
TRACED	C.U.K.	9-28-65
CHECKED	D.C.	10-18-65
COMPARED	W.J.P.	11-30-65
INDEXED		

APPROVED BY DATE

DISTRICT ENGINEER 12-6-65

CHIEF ENGINEER

STATE HIGHWAY ENGINEER

REVISION	BY	DATE

SECTION 13140-2901 SHEET 4 OF

FED. ROAD DIV. NO.	STATE	PROJECT NO.	FISCAL YEAR	SHEET NO.
3	FLA.	13140-2901		5

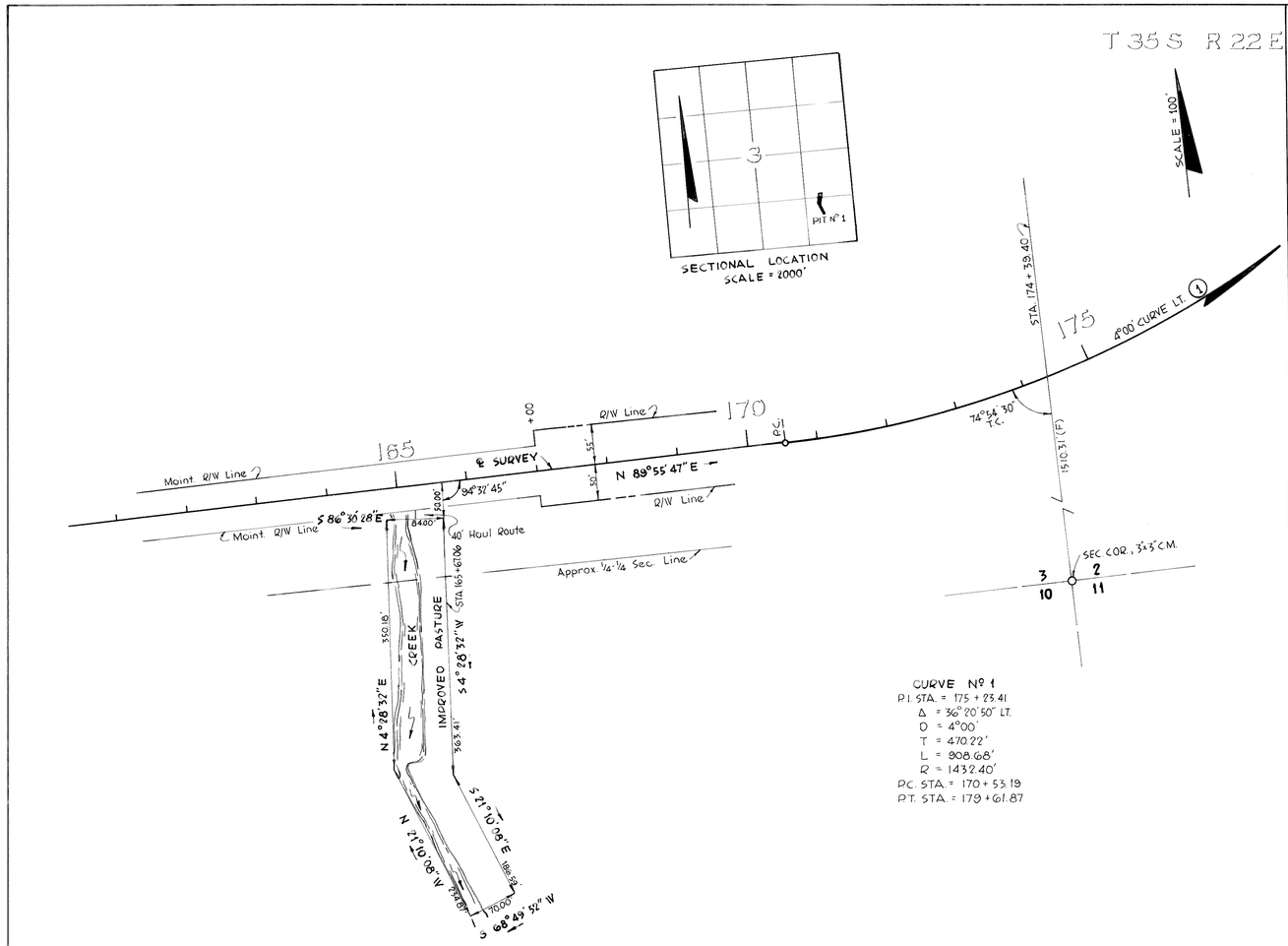

BORROW PIT Nº 1
(RT. STA. 165 + 67.06)

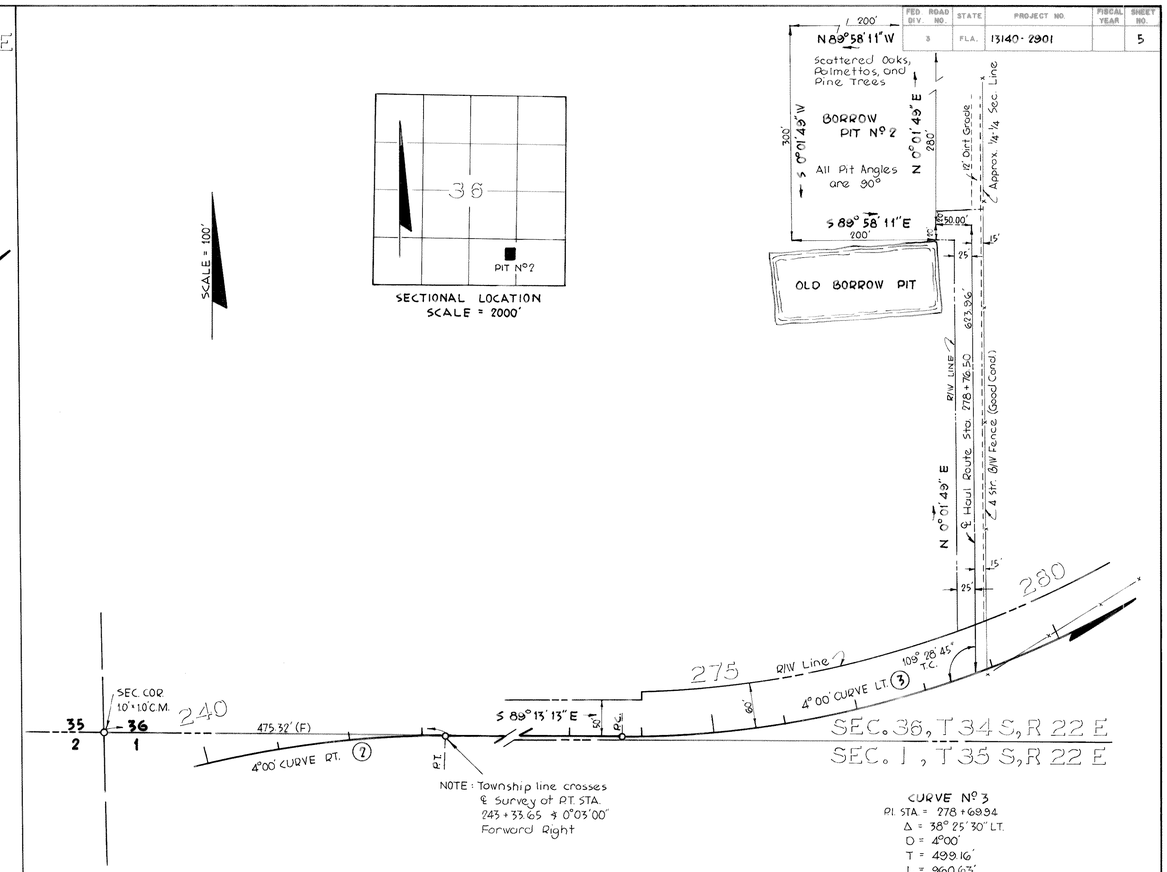

BORROW PIT Nº 2
(LT. STA. 278 + 76.50)

BORROW PITS

PLOTTED FROM LOOSE LEAF FIELD BOOK DATED 10-18-65

STATE OF FLORIDA
STATE ROAD DEPARTMENT

RIGHT OF WAY MAP

STATE ROAD NO. 64 MANATEE COUNTY

	BY	DATE	APPROVED BY	DATE
DRAWN	W.J.P.	11-8-65	H. M. Johnson	
TRACED	B.L.B.	11-16-65		
CHECKED	D.C.	11-16-65		12-6-65
COMPARED	W.J.P.	11-30-65		
INDEXED				

DISTRICT ENGINEER
STATE HIGHWAY ENGINEER

REVISION	BY	DATE

SECTION. 13140 - 2901 SHEET 5 OF