AP 45532C

F.A. PROJECT NO. N/A | SHEET NO.

Township 34 South ~ Range 22 East

Township 35S ~ Range 22E

LEGEND

B.O.S.	BEGINNING OF SURVEY	SEC.	SECTION
E.O.S.	END OF SURVEY	STA.	STATION
F.D.O.T.	FLORIDA DEPARTMENT OF TRANSPORTATION	P.I.	POINT OF INTERSECTION
		P.C.	POINT OF CURVATURE
FND.	FOUND	P.T.	POINT OF TANGENCY
C.M.	CONCRETE MONUMENT	D	DEGREE OF CURVATURE
D.O.T. C.M.	4"x4"x24" C.M. CAPPED WITH F.D.O.T. BRASS DISK	T	TANGENT LENGTH OF CURVE
		L	LENGTH OF CURVE
B/W	BARBED WIRE	R	RADIUS
(F)	FIELD DATA	Δ	DELTA
(P)	PLAT DATA	P.O.T.	POINT ON TANGENT
(D)	DEED DATA	P.O.C.	POINT ON CURVE
(C)	CALCULATED DATA	T-C	TANGENT TO CURVE
I.R.	IRON ROD	COR.	CORNER
I.P.	IRON PIPE	N.T.S.	NOT TO SCALE
C.P.	CONCRETE PIPE	℄	CENTERLINE
TWP.	TOWNSHIP	℞	BASELINE
RGE.	RANGE	AHD.	AHEAD
CO.	COUNTY	BK.	BACK
C.R.	COUNTY ROAD	RT.	RIGHT
S.R.	STATE ROAD	LT.	LEFT
R/W	RIGHT OF WAY	P.P.	POWER PLATE
MAINT.	MAINTAINED		

Fnd. Conc. Monument S.W. Cor. Sec. 32

Fnd. C.M. N.W. Cor. Sec. 5

2847.07'(F) Cor. to Cor. — 2665.68'(F) Cor. to Cor. — S89°26'48"E

Set Rebar w/FDOT Cap N.W. Cor. NE ¼ Sec. 5

2475.07'(c) Cor. to Cor. — 2665.68'(F) Cor. to Cor. — S89°26'44"E

Found Evid. S.W. Cor. Sec. 33, 4th M.P.

Found Ltwd. Post w/Jack N.W. Cor. Sec. 4

2657.15'(F) Cor. to Cor. N88°43'03"E

Set Rebar w/FDOT Cap N.W. Cor. N.E. ¼ Sec. 4

2657.15'(F) Cor. to Cor. N88°43'03"E

2618.31'(F) Cor. to Cor. N88°19'41"E

Common Corner by Local Surveyors Section Corner Drove Rebar W/FDOT Cap into Ltwd. Evid.

181.39'(F)

N0°04'57"W 3022.87'(F) Cor. to Cor.

N01°58'29"W 2904.06'(F) Cor. to Cor.

N01°51'31"W 2785.27'(F) Cor. to Cor.

N02°03'15"W 2747.19'(F) Cor. to Cor.

N01°54'15"W 2709.16'(F) Cor. to Cor.

See Insert Sheet #3 — See Insert Sheet #4 — See Insert Sheet #5 — See Insert Sheet #6 — See Insert Sheet #7 — See Insert Sheet #8 — See Insert Sheet #9 — See Insert Sheet #10 — See Insert Sheet #11 — See Insert Sheet #12 — See Insert Sheet #13

Sta. 540+00.00 — Sta. 549+00.00 — Sta. 561+00.00 — Sta. 573+00.00 — Sta. 585+00.00 — Sta. 597+00.00 — Sta. 609+00.00 — Sta. 620+56.48

Found Conc. Monument N.W. Cor. SW ¼, Sec. 5

2657.40'(F) Cor. to Cor. N88°00'01"E

Set Rebar w/FDOT Cap Center Section 5

2657.43'(F) Cor. to Cor. N88°00'01"E

Set Rebar w/FDOT Cap N.W. Cor. SW ¼, Sec. 4

2666.42'(F) Cor. to Cor. N87°53'49"E

Set Rebar w/FDOT Cap Center Sec. 4

2649.82'(F) Cor. to Cor. N87°53'49"E

Fnd. 1" Iron Pipe w/cap #1735 N.W. Cor. SW ¼, Sec. 3

2637.42'(F) Cor. to Cor. N87°45'31"E

℄ to Cor. 1340.30'(F) N02°05'25"W

1317.12'(F) ℄ to Cor. N01°58'29"W

1293.57'(F) ℄ to Cor. N01°51'31"W

1275.08'(F) ℄ to Cor. N02°03'15"W

1238.22'(F) ℄ to Cor. N01°58'09"W

Sta. 633+00.00 — Sta. 645+00.00 — Sta. 657+00.00

Myakka River

Sta. Equation: Sta. 620+33.68 BK ℄ (13140-2502) = Sta. 0+00.00 Ahd ℄ (13140-2702)

Sta. Equation: Sta. 20+00.00 BK ℄ (13140-2502) = Sta. 630+13.68 Ahd ℄ Survey

89°34'14" — 89°32'15" — 89°20'47" — 89°28'29" — 89°35'25"

15 — 635 — 645 — 655 — 665

N87°34'06"E

Bearing Equation: N87°30'59"E ℄ Survey = N89°28'30"E ℄ (13140-2502)

N87°30'59"E

To Bradenton

℄ Survey S.R. 64 N87°30'00"E

545 — 555 — 565 — 575 — 585 — 595 — 605 — 615

N87°29'10"E

Bearing Equation: N87°30'00"E Survey = N87°30'00"E ℄ (1314-103)

Begin Maint. R.W. Sta. 540+00.00 Set P.K. Nail w/FDOT Washer

℄ to Cor. 1340.88'(F) Sta. 540+48.12

℄ to Cor. 1336.77'(F) Sta. 567+03.93

1339.07'(F) ℄ to Cor. Sta. 593+58.86

1376.26'(F) ℄ to Cor. Sta. 620+29.78

1395.12'(F) ℄ to Cor. Sta. 646+77.79

P.I. Sta. 577+76.41 Set P.K. Nail w/FDOT Washer Δ=00°00'50"Lt. (No Curve)

P.I. Sta. 607+54.77 Set P.K. Nail w/FDOT Washer Δ=00°01'49"Rt. (No Curve)

P.I. Sta. 638+78.01 Set P.K. Nail w/FDOT Washer Δ=00°03'07"Rt. (No Curve)

P.I. Sta. 664+51.80 Set P.K. Nail w/FDOT Washer Δ=00°11'25"Lt. (No Curve)

Found Conc. Mon. w/Ltwd witness Post Sec. Cor.

2652.06'(F) Cor. to Cor. N87°58'22"E

Set Rebar w/FDOT Cap S.W. Cor. S.E. ¼ Sec. 5

2652.06'(F) Cor. to Cor. N87°58'22"E

Fnd. Ltwd Post Sec. Cor.

2675.48'(F) Cor. to Cor. N87°52'11"E

Found Concrete Monument S.W. Cor. S.E. ¼ Sec. 4

2645.87'(F) Cor. to Cor. N87°56'24"E

Fnd. 3/4 Iron Pipe S.W. Cor. Sec. 3

2653.42'(F) Cor. to Cor. N88°14'10"E

6 5 7 8 — 5 4 8 9 — 4 9 3 10

This survey was performed for the specific purpose of establishing a survey baseline and locating the limits of maintained right of way as identified by the Maintenance Engineer for the transportation facility shown and depicted hereon.

I hereby certify that to the best of my knowledge and belief this drawing, consisting of sheets 1 thru 17 is a true, accurate and complete depiction of a field survey performed under my direction and completed on 3-7-88. I further certify that said drawing is in compliance with the Minimum Technical Standards as set forth by the Florida Board of Professional Land Surveyors, pursuant to Section 472.027, Florida Statutes.

F.W. Banneman

F.W. Banneman
Florida Registered Land Surveyor No. 3684
Florida Department of Transportation 801 North Broadway
Bartow, Florida 33830
Dated: 6-26-90

NOT VALID UNLESS SIGNED AND SEALED

Filed for record in the office of the Clerk of the Circuit Court for the County of Manatee, State of Florida, in State and County Road Map Book 10, page 33, on the 9th day of October, A.D. 1990.

Deputy Clerk of the Circuit Court Manatee County, Florida

This is to certify that the right of way limits as shown on this map were identified by M.R. Williams, Assistant Maintenance Engineer, as having been maintained continously for four (4) years without interruption or disturbance.

By: Kenneth E. Clark
Assistant District Maintenance Engineer

Bearings referenced to the centerline of S.R. 64 as shown on a Florida Department of Transportation Right of Way Map 1314-103. Map Section 13140 between Sta. 500+00.00 and 540+00.00.

THIS IS TO CERTIFY that the within and attached sheets numbered 1 to 17, inclusive, constitute a true copy of the official Maintenance Map showing Location and Survey by the State of Florida, Department of Transportation for a portion of State Road 64, designated as Section 13140- in Manatee County, Florida.

THE PROPERTY BORDERED by and labeled MAINT. R/W LINE on the said sheets has been vested in the State of Florida, Department of Transportation, pursuant to the provisions of Section 95.361 Florida Statutes.

IN WITNESS WHEREOF, We have hereunto set our hands and affixed the seal of the State of Florida, Department of Transportation, at Bartow, Florida, this 28 day of June, A.D. 1990.

District Secretary

Betty J. Parrish (Attest)

STATE OF FLORIDA, DEPARTMENT OF TRANSPORTATION

REVISION	BY	DATE

S.R. 64
From 3 miles west Myakka Road east to Myakka Road
Key Map "A"

FLORIDA DEPARTMENT OF TRANSPORTATION
RIGHT OF WAY SURVEYING AND MAPPING

MAINTENANCE MAP

STATE ROAD NO. 64 — Manatee COUNTY

	BY	DATE	APPROVED BY	DATE
DRAWN	J.R./M.D.	7/29/88		
TRACED	J.R./M.D.	7/29/88		6-28-90 DISTRICT SECRETARY
CHECKED	M.W.	8-15-88		

MAPS PREPARED BY: First District
FIELD BOOK NO'S: 002955, 004216, 000449
W.P.I. NO. N/A
SCALE 1"= 400'
SECTION 13140
SHEET 1

13140-M "B"

AF 65552C

F.A. PROJECT NO.	SHEET NO.
N/A	

Township 34 S. ~ Range 22 E.

Township 35 S. ~ Range 22 E.

N88°43'03"E 2657.15(F) Cor. to Cor.

N88°19'41"E 2618.31(F) Cor. to Cor.

Set Rebar w/FDOT Cap N.W Cor. N.E. 1/4 Sec. 3

N88°19'41"E 2618.31(F) Cor. to Cor.

Fnd. C.M.* 1876 S.E. Cor. Sec. 34

60.16(F)

Fnd. Ltwd. Post N.E. Cor. Sec. 3

33 34 35

4 3 2

3 Common Cor. by Local Surveyors drove Rebar w/FDOT Cap into Ltwd. Evid. Sec. Cor.

2709.16(F) Cor. to Cor. N01°54'15"W

2683.09(F) Cor. to Cor. N02°18'43"W

2657.15(F) Cor. to Cor. N02°41'17"W

See Insert Sheet # 11 | See Insert Sheet # 12 | See Insert Sheet # 13 | See Insert Sheet # 14 | See Insert Sheet # 15 | See Insert Sheet # 16 | See Insert Sheet # 17

Sta. 689+00.00 | Sta. 681+00.00

N87°53'49"E 2649.82(F) Cor. to Cor.

N87°45'31"E 2637.42'(F) Cor. to Cor.

Set Rebar w/FDOT Cap Center Sec. 3

N87°45'31"E 2635.59'(F) Cor. to Cor.

Set Rebar w/FDOT Cap N.E Cor. S.E. 1/4 Sec. 3

Fnd. 1" Iron Pipe N.W. Cor, S.W. 1/4, Sec. 3

1258.22(F) ℄ to Cor.

Sta. 697+00.00 | Sta. 669+00.00

1246.54(F) Cor. to ℄

Station Equation:
Sta. 692+31.54 "BK." ℄ Survey "
Sta. 167+00.00 "Ahd" ℄ (13140-2901)

Sta. 692+31.54

1187.33(F) ℄ S.R.64 to Cor.

Sta. 709+81.87 | Sta. 707+31.54

Bearing Equation:
N51°19'49"E ℄ Survey =
N53°34'57"E ℄ (13140-2901)
N51°19'49"E To Wauchula

End Maintained R/W
Station Equation:
Sta. 707+31.54 "BK." ℄ Survey =
Sta. 182+00.00 "Ahd" ℄ (13140-2901)

180

645 | 655 | 665 | 675 | 685 | 170 PC

89°32'15"

℄ Survey S.R.64 N87°34'06"E

N87°22'41"E

N02°18'43"W

N87°40'39"E

Bearing Equation:
N87°40'39"E ℄ Survey =
N89°55'47"E ℄ (13140-2901)

N02°41'17"W

N01°58'09"W Sta. 686+17.79 1395.12'(F) Cor. to ℄

P.I. Sta. 664+51.80
Set P.K. Nail w/FDOT Washer
Δ = 00°11'25" Lt.
(No Curve)

Sta. 673+22.75 1426.89'(F) Cor. to ℄

P.I. Sta. 680+48.35
Set P.K. Nail w/FDOT Washer
Δ = 00°17'58" Rt.
(No Curve)

To Myakka City Myakka Road

1510.29'(F) Cor. to ℄ S.R.64

Sta. 174+39.27

Fnd. 3/4" Iron Pipe S.W. Cor. Sec. 3

Fnd. 3" Con. Mon. S.E. Cor. Sec. 3

2645.87(F) Cor. to Cor. N87°56'24"E

2653.42'(F) Cor. to Cor. N88°14'10"E

Set Rebar w/FDOT Cap S.E Cor S.W 1/4 Sec. 3

2653.42'(F) Cor. to Cor. N88°14'10"E

4 3 2

9 10 11

Curve Data (13140-2901)
P.I. Sta. 175+23.41
Δ=36°20'50" Lt.
D=04°00'00"
T= 470.22'
L= 908.68'
R= 1432.40'
P.C. Sta. 170+53.19
P.T. Sta. 179+61.87

S.R. 64 From 3 miles west Myakka Road East to Myakka Road

"Key Map B"

FLORIDA DEPARTMENT OF TRANSPORTATION
RIGHT OF WAY SURVEYING AND MAPPING

MAINTENANCE MAP

STATE ROAD NO. 64 Manatee COUNTY

	BY	DATE	APPROVED BY	DATE
DRAWN	J.R.	8/1/88		4-28-90
TRACED	M.D.	8/11/88		DISTRICT SECRETARY
CHECKED	MAH	8-19-88		

MAPS PREPARED BY: First District
FIELD BOOK NO'S. 002955 004216 000449
W.P.I. NO. N/A
SCALE 1" = 400'
SECTION 13140
SHEET 2

REVISION	BY	DATE

F. A. PROJECT NO.	SHEET NO.
N/A	

FLORIDA DEPARTMENT OF TRANSPORTATION
RIGHT OF WAY ENGINEERING SECTION

MAINTENANCE MAP

STATE ROAD NO. 64 Manatee COUNTY

	BY	DATE
DRAWN	J.R.	8/3/88
TRACED	M.D	8/5/88
CHECKED	MAK	8-15-88

APPROVED BY _____ DATE 6-28-90
DISTRICT SECRETARY

MAPS PREPARED BY First District
FIELD BOOK NO'S. 002935 004216, 000449
W.P.I. NO. N/A
SCALE 1"= 40'
SECTION 13140
SHEET 3 OF

REVISION	BY	DATE

F.A. PROJECT NO.	SHEET NO.
N/A	



4-21-88 PD 3767-1L-04

FLORIDA DEPARTMENT OF TRANSPORTATION
RIGHT OF WAY ENGINEERING SECTION

MAINTENANCE MAP

STATE ROAD NO. 64 Manatee COUNTY

	BY	DATE	APPROVED BY	DATE
DRAWN	J.R.	8/2/88	[signature]	6-28-90 DISTRICT SECRETARY
TRACED	M.D.	8/2/88		
CHECKED	MAK	8-15-88		

MAPS PREPARED BY First District
FIELD BOOK NO'S. 002955 004216, 000449
W.P.I. NO. N/A
SCALE 1=40'
SECTION 13140
SHEET 4 OF

REVISION	BY	DATE

F. A. PROJECT NO.	SHEET NO.
N/A	

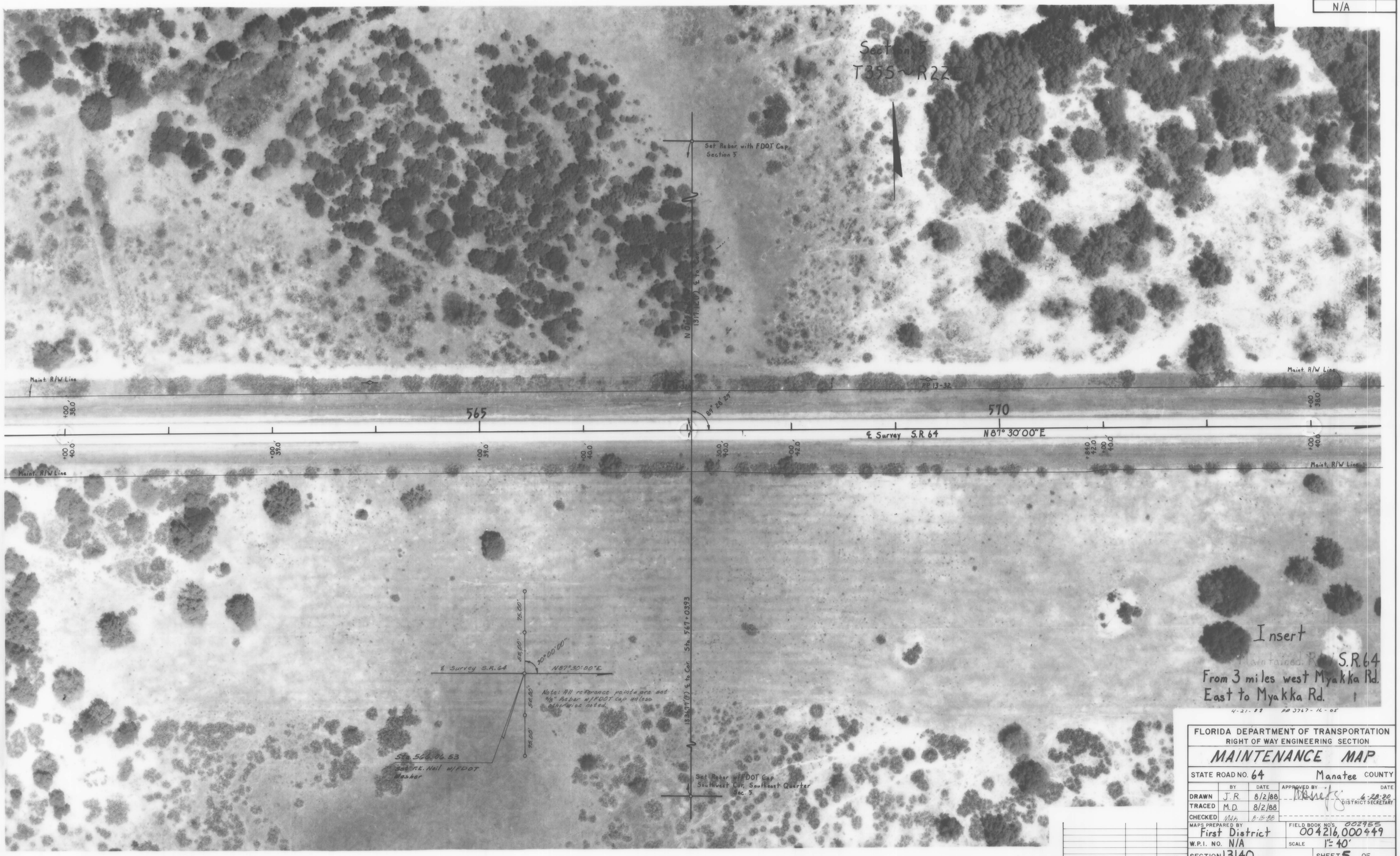

4-21-88 PP 3767-16-05

FLORIDA DEPARTMENT OF TRANSPORTATION
RIGHT OF WAY ENGINEERING SECTION

MAINTENANCE MAP

STATE ROAD NO. 64 Manatee COUNTY

	BY	DATE	APPROVED BY	DATE
DRAWN	J.R.	8/2/88	[signature]	6-28-90
TRACED	M.D.	8/2/88	DISTRICT SECRETARY	
CHECKED	MAh	8-15-88		

MAPS PREPARED BY First District
FIELD BOOK NO'S. 002955 004216, 000449
W.P.I. NO. N/A
SCALE 1" = 40'
SECTION 13140
SHEET 5 OF

REVISION	BY	DATE

F.A. PROJECT NO.	SHEET NO.
N/A	



4-21-88 PD 3767-16-06

FLORIDA DEPARTMENT OF TRANSPORTATION
RIGHT OF WAY ENGINEERING SECTION

MAINTENANCE MAP

STATE ROAD NO. 64 Manatee COUNTY

	BY	DATE	APPROVED BY	DATE
DRAWN	J.R.	8/3/88	[signature]	6-28-90
TRACED	M.D.	8/3/88	District Secretary	
CHECKED	MAK	8-15-88		

MAPS PREPARED BY First District
FIELD BOOK NO'S. 002955 004216, 000449
W.P.I. NO. N/A
SCALE 1"=40'
SECTION 13140
SHEET 6 OF

REVISION	BY	DATE

F. A. PROJECT NO.	SHEET NO.
N/A	



4-21-88 PO 3767-16-07

FLORIDA DEPARTMENT OF TRANSPORTATION
RIGHT OF WAY ENGINEERING SECTION

MAINTENANCE MAP

STATE ROAD NO. 64 Manatee COUNTY

	BY	DATE	APPROVED BY	DATE
DRAWN	J.R.	8/3/88	[signature]	6-28-90
TRACED	M.D.	8/4/88	DISTRICT SECRETARY	
CHECKED	MAK	8-15-88		

MAPS PREPARED BY First District
FIELD BOOK NO'S. 002955 004216, 000449
W.P.I. NO. N/A
SCALE 1" = 40'
SECTION 13140
SHEET 7 OF

REVISION	BY	DATE

F.A. PROJECT NO.	SHEET NO.
N/A	



4-21-88 PO 3767-16-08

FLORIDA DEPARTMENT OF TRANSPORTATION
RIGHT OF WAY ENGINEERING SECTION

MAINTENANCE MAP

STATE ROAD NO. 64 Manatee COUNTY

	BY	DATE	APPROVED BY	DATE
DRAWN	J.R.	8/4/88	[signature]	6-28-90
TRACED	M.D.	8/4/88	DISTRICT SECRETARY	
CHECKED	MAK	8-15-88		

MAPS PREPARED BY First District
FIELD BOOK NO'S. 002955 004216, 000449
W.P.I. NO. N/A
SCALE 1"=40'
SECTION 13140
SHEET 8 OF

REVISION	BY	DATE

F.A. PROJECT NO. N/A

4-21-88 PD 3767-16-09

FLORIDA DEPARTMENT OF TRANSPORTATION
RIGHT OF WAY SURVEYING AND MAPPING

MAINTENANCE MAP

STATE ROAD NO. 64 Manatee COUNTY

	BY	DATE	APPROVED BY	DATE
DRAWN	J.R.	8/5/88	[signature] DISTRICT SECRETARY	6-28-90
TRACED	M.D.	8/5/88		
CHECKED	MAK	8-15-88		

MAPS PREPARED BY: First District
FIELD BOOK NO'S: 002955 004216, 000449
W.P.I. NO. N/A
SCALE 1"=40'
SECTION 13140
SHEET 9

REVISION	BY	DATE

F.A. PROJECT NO. N/A

4-21-88 PD 2767-12-10

FLORIDA DEPARTMENT OF TRANSPORTATION
RIGHT OF WAY SURVEYING AND MAPPING

MAINTENANCE MAP

STATE ROAD NO. 64 Manatee COUNTY

	BY	DATE	APPROVED BY	DATE
DRAWN	J.R.	8/8/88	[signature] DISTRICT SECRETARY	6-28-90
TRACED	M.D.	8/9/88		
CHECKED	MAK	8-15-88		

MAPS PREPARED BY First District

FIELD BOOK NO.S. 002955 004216, 000449

W.P.I. NO. N/A

SCALE 1"=40'

SECTION 13140

SHEET 10

REVISION	BY	DATE

F. A. PROJECT NO.	SHEET NO.
N/A	

4-21-88 PD 3767-16-11

FLORIDA DEPARTMENT OF TRANSPORTATION
RIGHT OF WAY ENGINEERING SECTION

MAINTENANCE MAP

STATE ROAD NO. 64 Manatee COUNTY

	BY	DATE	APPROVED BY	DATE
DRAWN	J.R.	8/9/88	[signature]	6-28-90
TRACED	M.D.	8/9/88	DISTRICT SECRETARY	
CHECKED	MAK	8-15-88		

MAPS PREPARED BY First District
FIELD BOOK NO'S. 002955 004216, 000449
W.P.I. NO. N/A
SCALE 1" = 40'
SECTION 13140
SHEET 11 OF

REVISION	BY	DATE

F.A. PROJECT NO.	SHEET NO.
N/A	



FLORIDA DEPARTMENT OF TRANSPORTATION
RIGHT OF WAY SURVEYING AND MAPPING

MAINTENANCE MAP

STATE ROAD NO. 64 Manatee COUNTY

	BY	DATE	APPROVED BY	DATE
DRAWN	J.R.	8/9/88	[signature] DISTRICT SECRETARY	6-28-90
TRACED	M.D.	8/10/88		
CHECKED	MAK	8-15-88		

MAPS PREPARED BY First District
FIELD BOOK NO.S 004216, 000449 002955
W.P.I. NO. N/A
SCALE 1"=40'
SECTION 13140
SHEET 12

REVISION	BY	DATE

F. A. PROJECT NO.	SHEET NO.
N/A	

Sec. 3
T35S~R22E

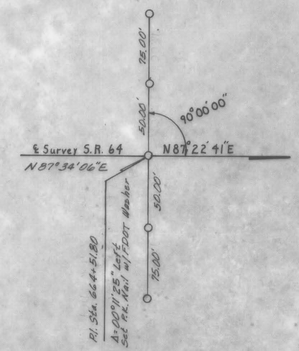

Note; All reference points are set 5/8" Rebar w/FDOT cap unless otherwise noted.

Maint. R/W Line

+00 35.0'

+00 34.0'

P.P.

+01.5' 34.0'

660

42.0' 40.0'

+00 39.0'

P.P. #13-7

665

+00 360'

P.P. #13-6

Maint. R/W Line

℄ Survey S.R. 64 N87°34'06"E

N87°22'41"E

Maint. R/W Line

Guy Pole

P.I. Sta. 664+51.80
Set P.K. Nail w/FDOT Washer
Δ=00°11'25" Lt.
(No Curve)

Insert
S.R. 64 From 3 miles west of Myakka Rd., East to Myakka Rd.

4-27-88 PD 3749-12-15

FLORIDA DEPARTMENT OF TRANSPORTATION
RIGHT OF WAY ENGINEERING SECTION

MAINTENANCE MAP

STATE ROAD NO. 64 Manatee COUNTY

	BY	DATE	APPROVED BY	DATE
DRAWN	J.R.	8/9/88		
TRACED	M.D.	8/10/88	DISTRICT SECRETARY	4-28-89
CHECKED	MAH	8-15-88		

MAPS PREPARED BY First District
FIELD BOOK NO'S. 002955 004216, 000449
W.P.I. NO. N/A
SCALE 1"=40'
SECTION 13140
SHEET 13 OF

REVISION	BY	DATE

F.A. PROJECT NO.	SHEET NO.
N/A	

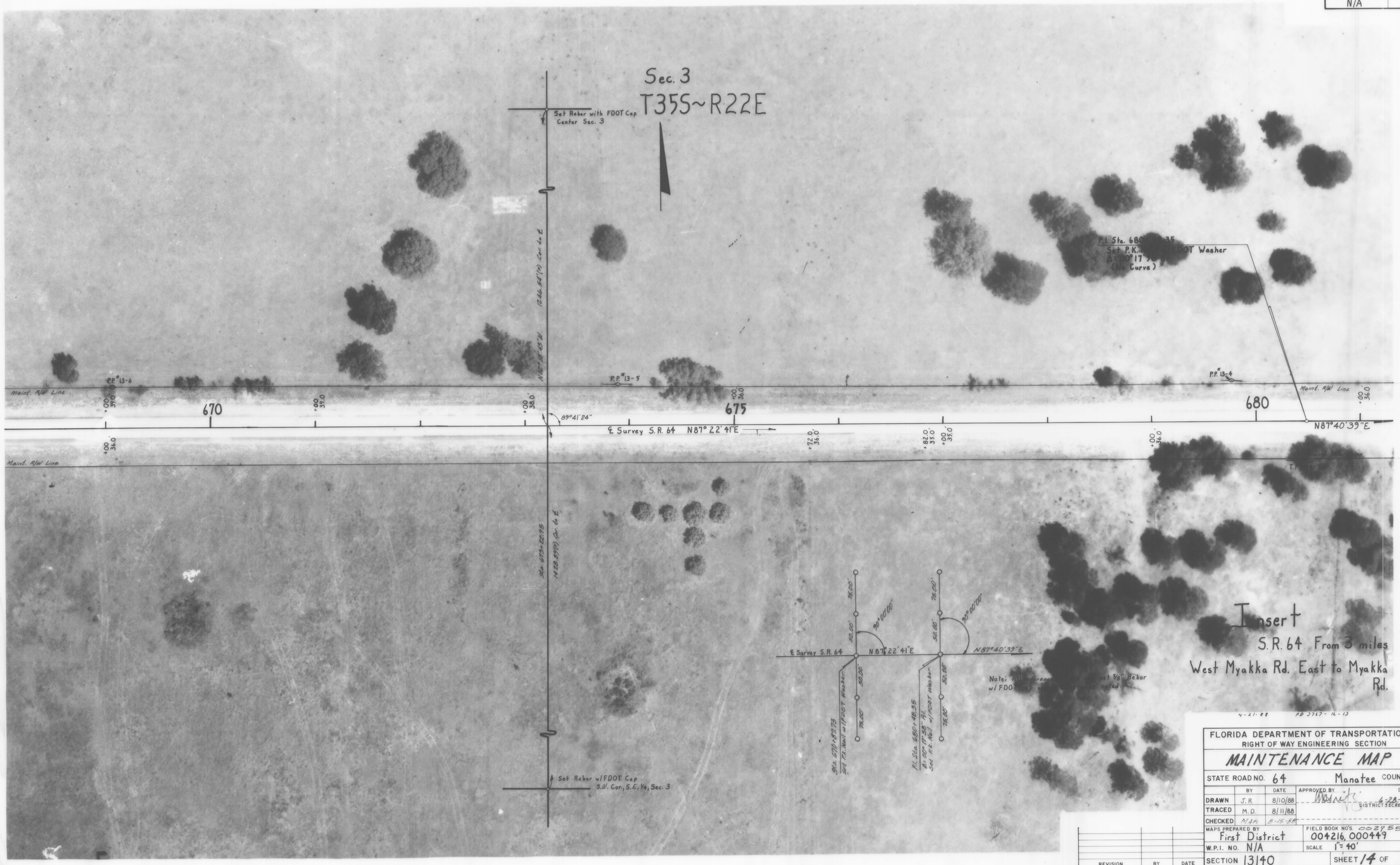

FLORIDA DEPARTMENT OF TRANSPORTATION
RIGHT OF WAY ENGINEERING SECTION

MAINTENANCE MAP

STATE ROAD NO. 64 Manatee COUNTY

	BY	DATE	APPROVED BY	DATE
DRAWN	J.R.	8/10/88	[signature]	6-28-90
TRACED	M.D.	8/11/88	DISTRICT SECRETARY	
CHECKED	MAH	8-15-88		

MAPS PREPARED BY First District
FIELD BOOK NO'S. 002955, 004216, 000449
W.P.I. NO. N/A
SCALE 1" = 40'
SECTION 13140
SHEET 14 OF

REVISION	BY	DATE

F.A. PROJECT NO.	SHEET NO.
N/A	

4-21-88 PO 3767-16-14

FLORIDA DEPARTMENT OF TRANSPORTATION
RIGHT OF WAY SURVEYING AND MAPPING

MAINTENANCE MAP

STATE ROAD NO. 64 Manatee COUNTY

	BY	DATE	APPROVED BY	DATE
DRAWN	J.R.	8/10/88	[signature] DISTRICT SECRETARY	6-28-90
TRACED	M.D.	8/11/88		
CHECKED	MAK	8-15-88		

MAPS PREPARED BY First District
FIELD BOOK NO'S 004216, 000449 002955
W.P.I. NO. N/A
SCALE 1" = 40'
SECTION 13140
SHEET 15

REVISION	BY	DATE

F.A. PROJECT NO.	SHEET NO.
N/A	

Curve Data (13140-2901
P.I. Sta. 175+23.41
Δ= 36°20'50" Lt.
D= 04°00'00"
T= 470.22'
L= 908.68'
R.= 1432.40'
P.C. Sta. 170+53.19
P.T. Sta. 179+61.87

4-21-88 P03767-16-15

FLORIDA DEPARTMENT OF TRANSPORTATION
RIGHT OF WAY SURVEYING AND MAPPING

MAINTENANCE MAP

STATE ROAD NO. 64 Manatee COUNTY

	BY	DATE	APPROVED BY	DATE
DRAWN	J.R.	8/11/88	[signature] DISTRICT SECRETARY	6-28-90
TRACED	M.D.	8/12/88		
CHECKED	MAR	8-15-88		

MAPS PREPARED BY: First District
FIELD BOOK NO.S 002955, 004216, 000449
W.P.I. NO. N/A
SCALE 1"=40'
SECTION 13140
SHEET 16

REVISION	BY	DATE

F.A. PROJECT NO.	SHEET NO.
N/A	

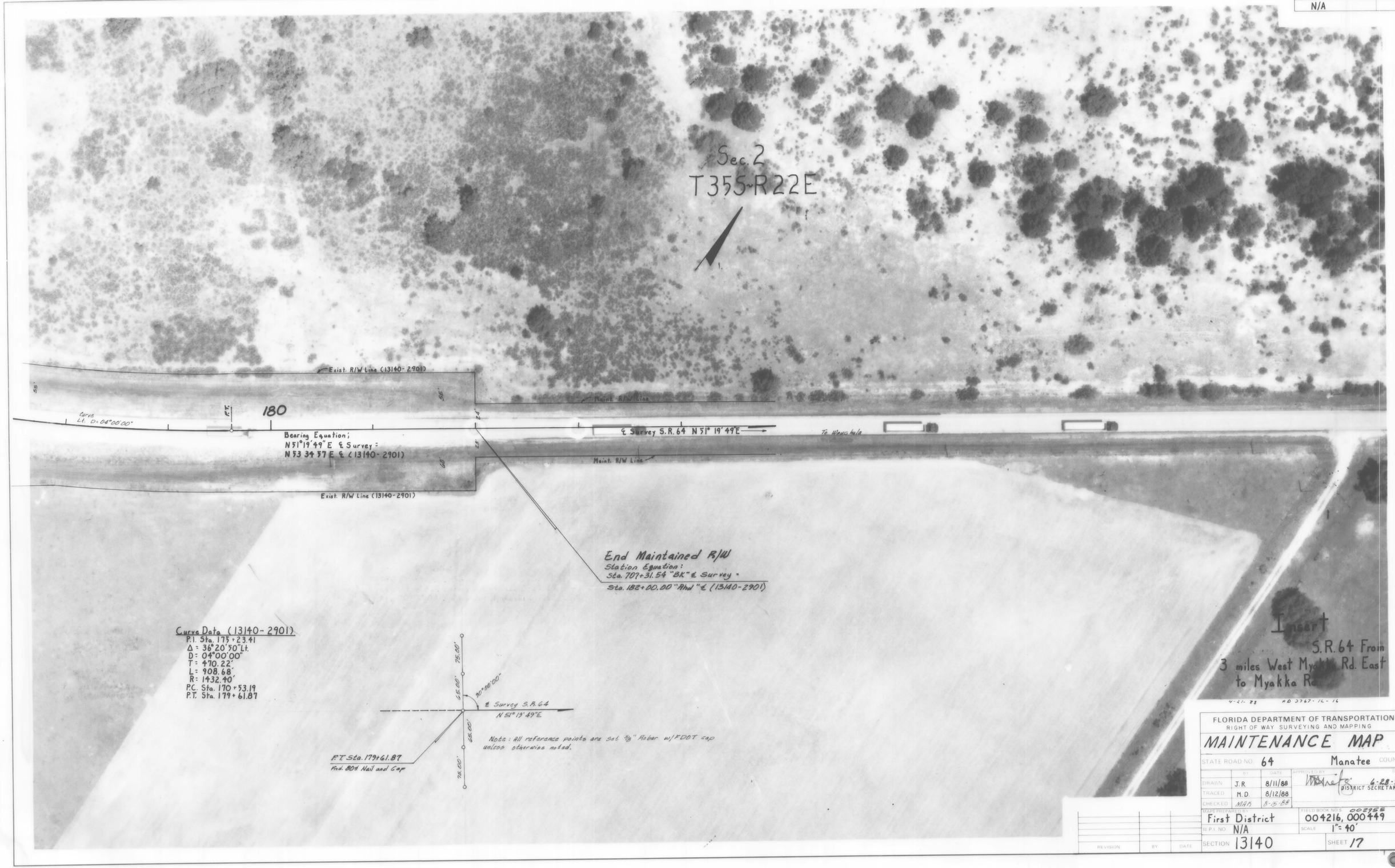

4-21-88 PD 2767-16-16

FLORIDA DEPARTMENT OF TRANSPORTATION
RIGHT OF WAY SURVEYING AND MAPPING

MAINTENANCE MAP

STATE ROAD NO. 64 Manatee COUNTY

	BY	DATE	APPROVED BY	DATE
DRAWN	J.R.	8/11/88	[signature] DISTRICT SECRETARY	6-28-90
TRACED	M.D.	8/12/88		
CHECKED	MAK	8-15-88		

MAPS PREPARED BY: First District
FIELD BOOK NO'S: 002955 004216, 000449
W.P.I. NO. N/A
SCALE 1" = 40'
SECTION 13140
SHEET 17

REVISION	BY	DATE